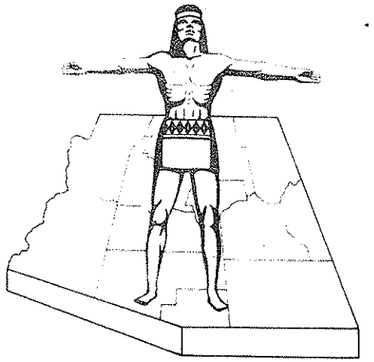

Click here for SR 87 Index

STATE OF ARIZONA
STATE HIGHWAY DEPARTMENT

RIGHT OF WAY PLAN OF THE
MESA - CASA GRANDE RUINS
STATE HIGHWAY
PROJECT NO. F-021-1(4)
MARICOPA
COUNTY

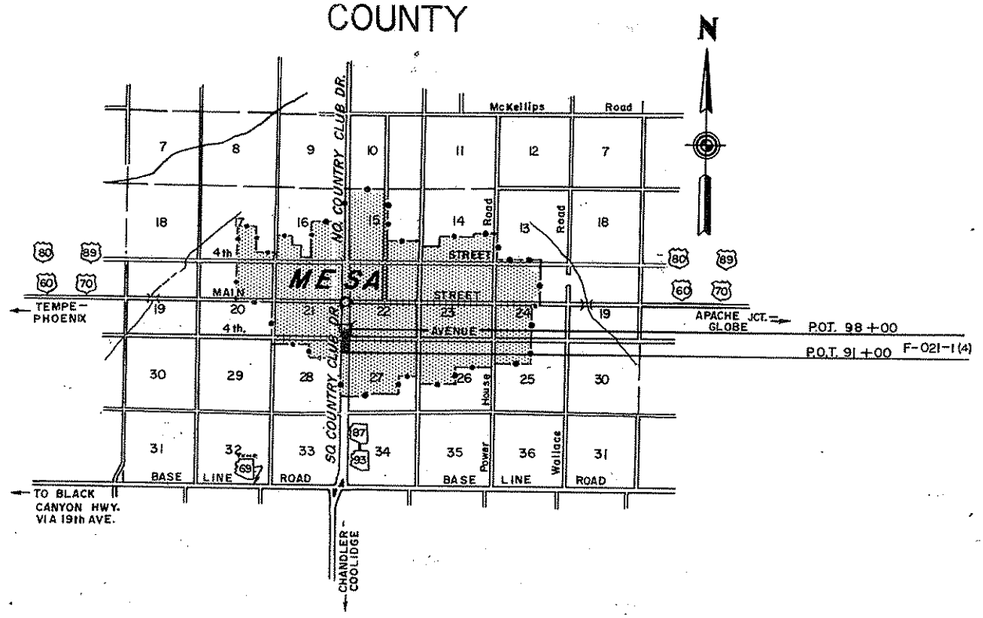

FED. ROAD DIV. NO.	STATE	PROJECT NO.	SHEET NO.	TOTAL SHEETS
7	ARIZ	F-021-1(4)		3

RIGHT OF WAY MAP NO. D-7-T-642

ALIGNMENT, RIGHT OF WAY, APPROVED IN ACCORDANCE WITH HIGHWAY PLANS
DATE 1-20-1961 R. L. Lawrence ASSISTANT STATE ENGINEER

APPROVED IN ACCORDANCE WITH RESOLUTION DATED 19 MINUTES OF THE ARIZONA HIGHWAY COMMISSION

CHECKED BY: | A.E.E. NO. 8720

CONVENTIONAL SIGNS

HIGHWAY CENTER LINE
STATE AND NATIONAL LINES
CITY LIMITS
COUNTY LINE
TOWNSHIP AND RANGE LINES
SECTION LINE (SEC. 1/4 SEC. 1/16 SEC.)
HIGHWAY R/W LINE
RAILROAD R/W LINE
PROPERTY LINE
LOT AND PROPERTY LINE (WITHIN EXISTING R/W)
RAILROAD
COMMON R.R. AND HWY. R/W LINE
ACCESS TO BE DENIED
ACCESS OPEN
PARCEL ITEM No's (A-101)
FOREST, NAT'L. MONUMENTS, AND INDIAN BOUDARIES
LAND GRANT BOUNDARY

TELEPHONE LINE
POWER LINE
WATER LINE
GAS LINE
SEWER LINE
STORM DRAIN
UNDERGROUND TEL. CABLE
BARBED WIRE FENCE
CHAIN LINK FENCE
ANY OTHER WIRE FENCE
WOODEN FENCE
POWER POLE WITH TRANSFORMER
DOWN GUY
LIGHT POLE
FIRE HYDRANT
WATER METER
WATER VALVE
MANHOLE
EXIST. ROAD OR TRAVELED WAY

ARIZONA HIGHWAY COMMISSION
APPROVED
STATE HIGHWAY ENGINEER
DEPUTY STATE ENGINEER — DATE

DEPARTMENT OF COMMERCE
BUREAU OF PUBLIC ROADS
APPROVED:
DIVISION ENGINEER — DATE

MAP REVISIONS

DATE	NAME	DESCRIPTION
3-28-61	G.G.H.	CHANGE OF OWNERSHIP C-300 TO C-301 LOT 18 NOW RITTER WAS PEAVIE. AREA CHANGED ON C-300 & C-301

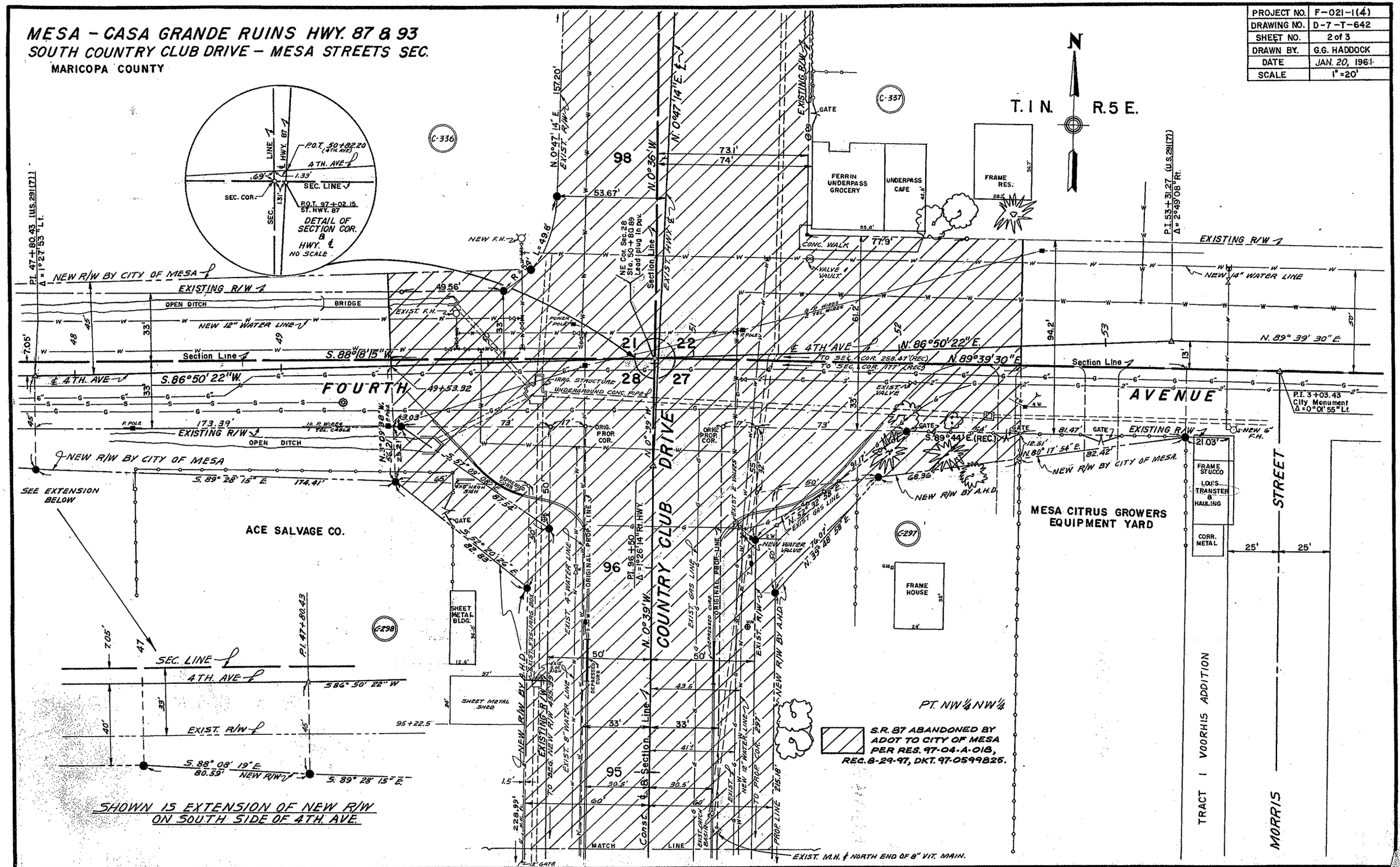

Click here for SR 87 Index

MESA - CASA GRANDE RUINS HWY. 87 & 93
SOUTH COUNTRY CLUB DRIVE - MESA STREETS SEC.
MARICOPA COUNTY

PROJECT NO.	F-021-1(4)
DRAWING NO.	D-7-T-642
SHEET NO.	3 of 3
DRAWN BY.	G.G.HADDOCK
DATE	JAN. 20, 1961
SCALE	1"=20'

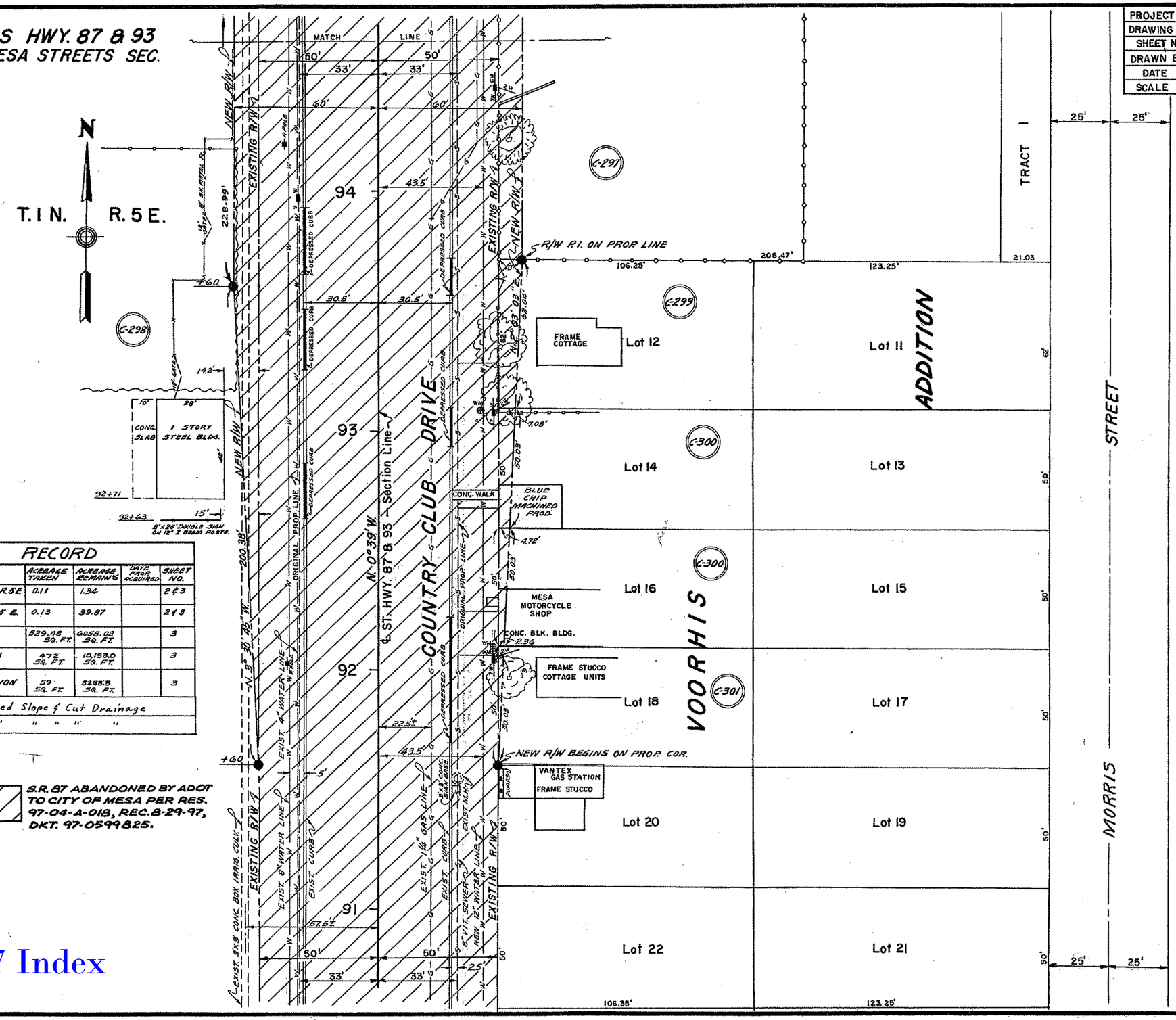

OWNERSHIP RECORD

ITEM	OWNER	DESCRIPTION	ACREAGE TAKEN	ACREAGE REMAIN'G	DATE DEED ACQUIRED	SHEET NO.
C-297	LETHE CRAWFORD (A WIDOW)	PT. NW¼ NW¼ SEC. 27 T. 1 N. R 5 E	0.11	1.34		2 & 3
C-298	LEOTA DIXON & F.R. POMEROY	NE¼ NE¼ SEC. 28 T. 1 N. R. 5 E.	0.13	39.87		2 & 3
C-299	WILFORD R CHLARSON ETAL	LOT 12 VOORHIS ADDITION	529.48 SQ. FT.	6058.02 SQ. FT.		3
C-300	LEO & JANNIE PEAVIE H/W	LOTS. 14 & 16, VOORHIS ADDITION	472 SQ. FT.	10,153.0 SQ. FT.		3
C-301	RAYMOND F. & BLANCHE W. RITTER, H/W.	LOT. 18, VOORHIS ADDITION	59 SQ. FT.	5253.5 SQ. FT.		3
C-336	Southern Pacific R.R.	No R/W Required but need Slope & Cut Drainage				
C-337	Tom Horsely	" " " " " " " " "				

S.R. 87 ABANDONED BY ADOT TO CITY OF MESA PER RES. 97-04-A-018, REC. 8-29-97, DKT. 97-0599825.

Click here for SR 87 Index