FED. ROAD DIV. NO.	STATE	PROJECT NO.	SHEET NO.
7	ARIZ.	F-019-1(13)	1

RIGHT OF WAY MAP NO. D-11-T 3

ALIGNMENT, RIGHT OF WAY, APPROVED IN ACCORDANCE WITH HIGHWAY PLANS

DATE 1-20-1961 ASSISTANT STATE ENGINE

APPROVED IN ACCORDANCE WITH RESOLUTION DAT JAN-20, 1961, MINUTES OF THE ARIZONA HIGHWAY COMMISSION.

A.F.E. NO. 8720

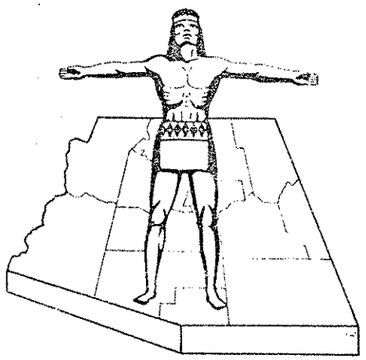

STATE OF ARIZONA
STATE HIGHWAY DEPARTMENT

RIGHT OF WAY PLAN OF THE PICACHO—FLORENCE JUNCTION HWY.

STATE HIGHWAY

PROJECT NO. F-019-1(13)
PINAL
COUNTY

PRINTED
OCT 28 1980
R/W PLANS
PHOENIX, ARIZONA

RW/PLANS
FILE SET

Click here for SR 87 Index

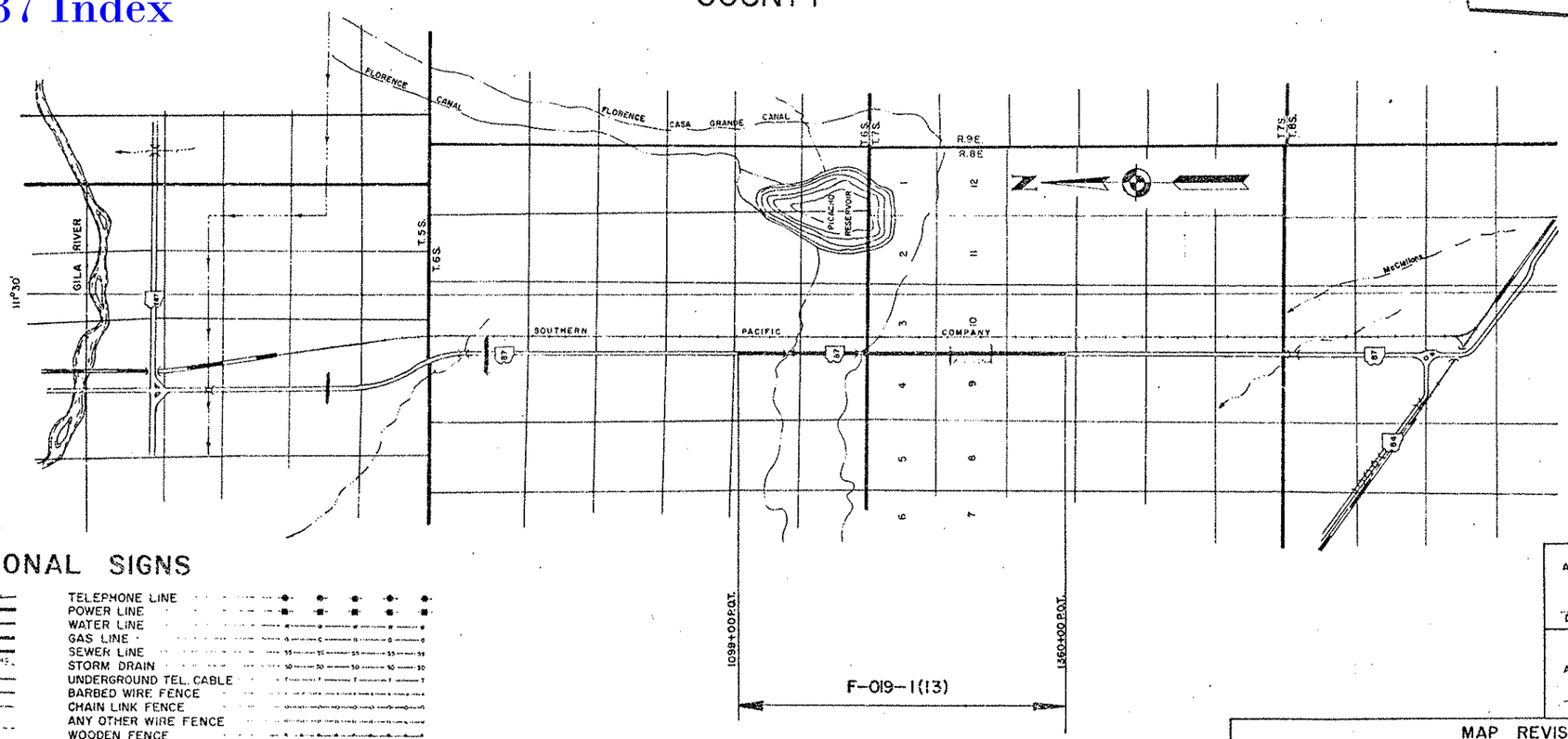

CONVENTIONAL SIGNS

- HIGHWAY CENTER LINE
- STATE AND NATIONAL LINES
- CITY LIMITS
- COUNTY LINE
- TOWNSHIP AND RANGE LINES
- SECTION LINE
- HIGHWAY R/W LINE
- RAILROAD R/W LINE
- PROPERTY LINE
- LOT AND PROPERTY LINE (WITHIN EXISTING R/W)
- RAILROAD
- COMMON R.R. AND HWY. R/W LINE
- ACCESS TO BE DENIED
- ACCESS OPEN
- PARCEL ITEM No's
- FOREST, NAT'L. MONUMENTS AND INDIAN BOUDARIES
- LAND GRANT BOUNDARY
- TELEPHONE LINE
- POWER LINE
- WATER LINE
- GAS LINE
- SEWER LINE
- STORM DRAIN
- UNDERGROUND TEL. CABLE
- BARBED WIRE FENCE
- CHAIN LINK FENCE
- ANY OTHER WIRE FENCE
- WOODEN FENCE
- POWER POLE WITH TRANSFORMER
- DOWN GUY
- LIGHT POLE
- FIRE HYDRANT
- WATER METER
- WATER VALVE
- MANHOLE
- EXIST. ROAD OR TRAVELED WAY

ARIZONA HIGHWAY COMMISSION
APPROVED
STATE HIGHWAY ENGINEER

DEPUTY STATE ENGINEER — DATE

DEPARTMENT OF COMMERCE
BUREAU OF PUBLIC ROADS
APPROVED:

DIVISION ENGINEER — DATE

MAP REVISIONS

DATE	NAME	DESCRIPTION

OWNERSHIP RECORD

ITEM	OWNER	DESCRIPTION	ACREAGE TAKEN	ACREAGE REMAINING	DATE PR. ACQ.
C-305	HERMAN & RUBY DIWAN - H/W	POR. SEC 3, T.7S.-R.8E., G.&S.R.B.&M.	7.19	483.37	

ACQ RECORD

COMM. APPL.	TYPE	DATE	INST. NO.	RECORDED DATE	BK	PG.
3-27-61	Esmt.	3-6-61		5-5-61	292	287-88

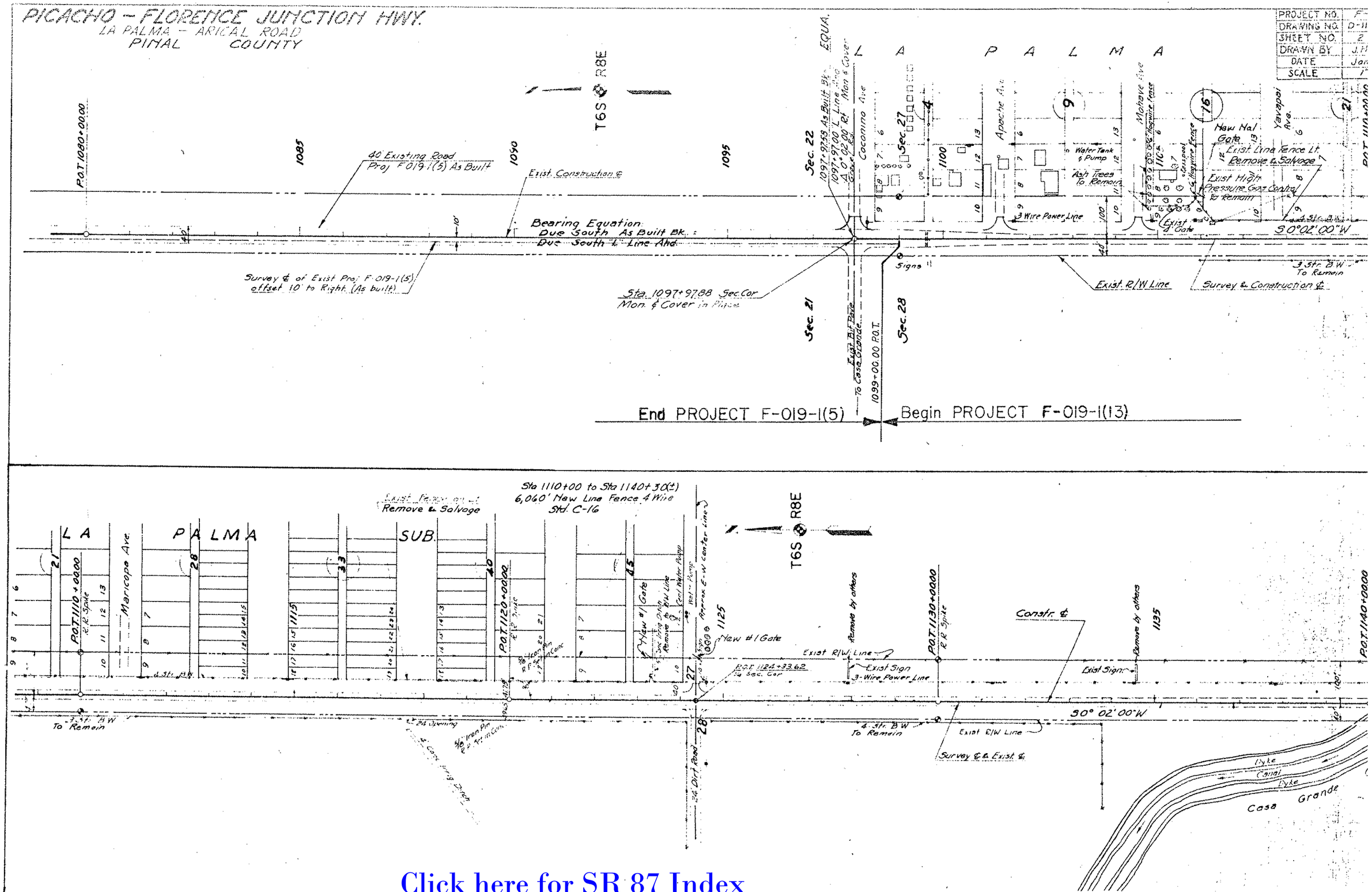

Click here for SR 87 Index

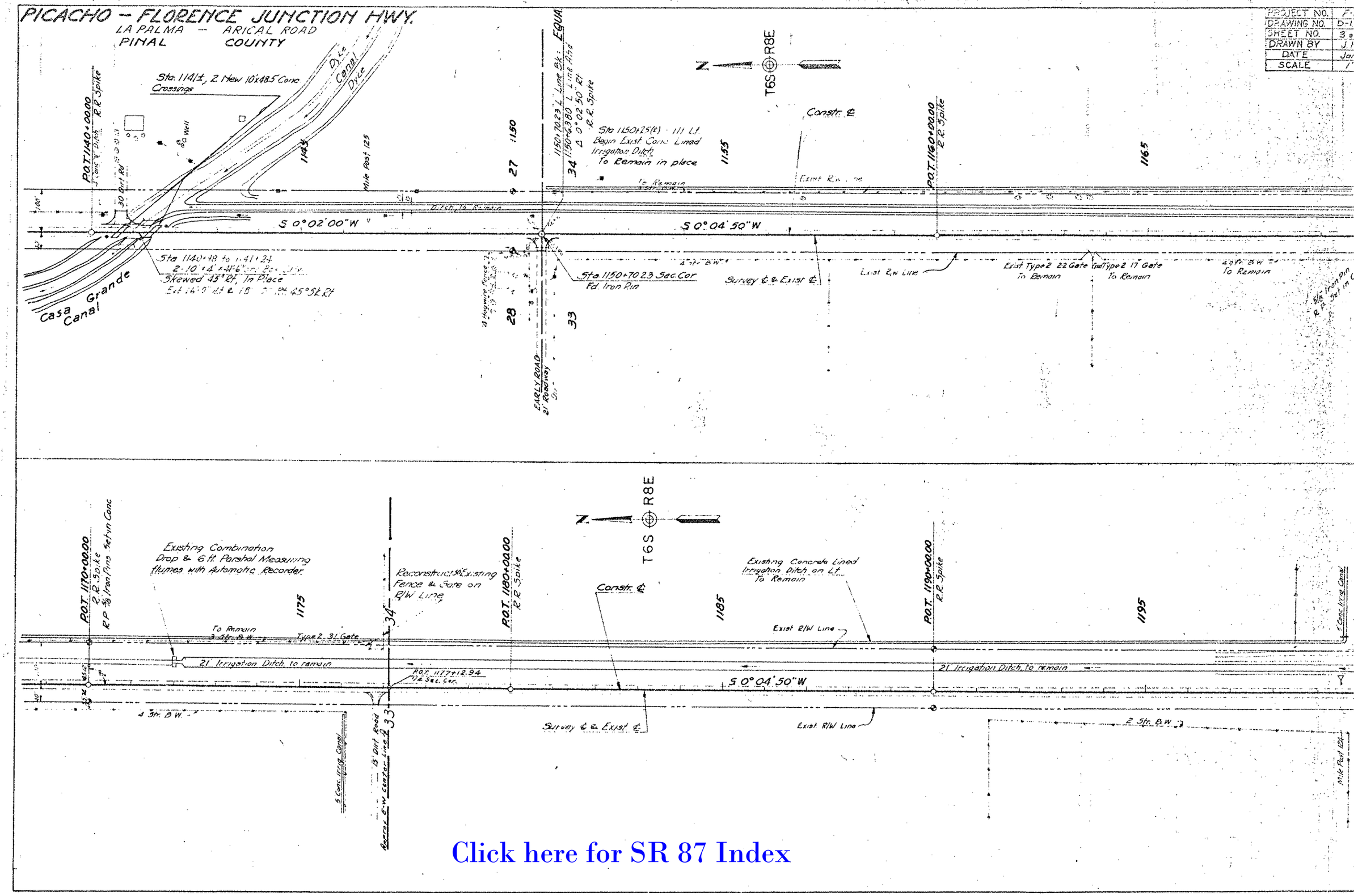

Click here for SR 87 Index

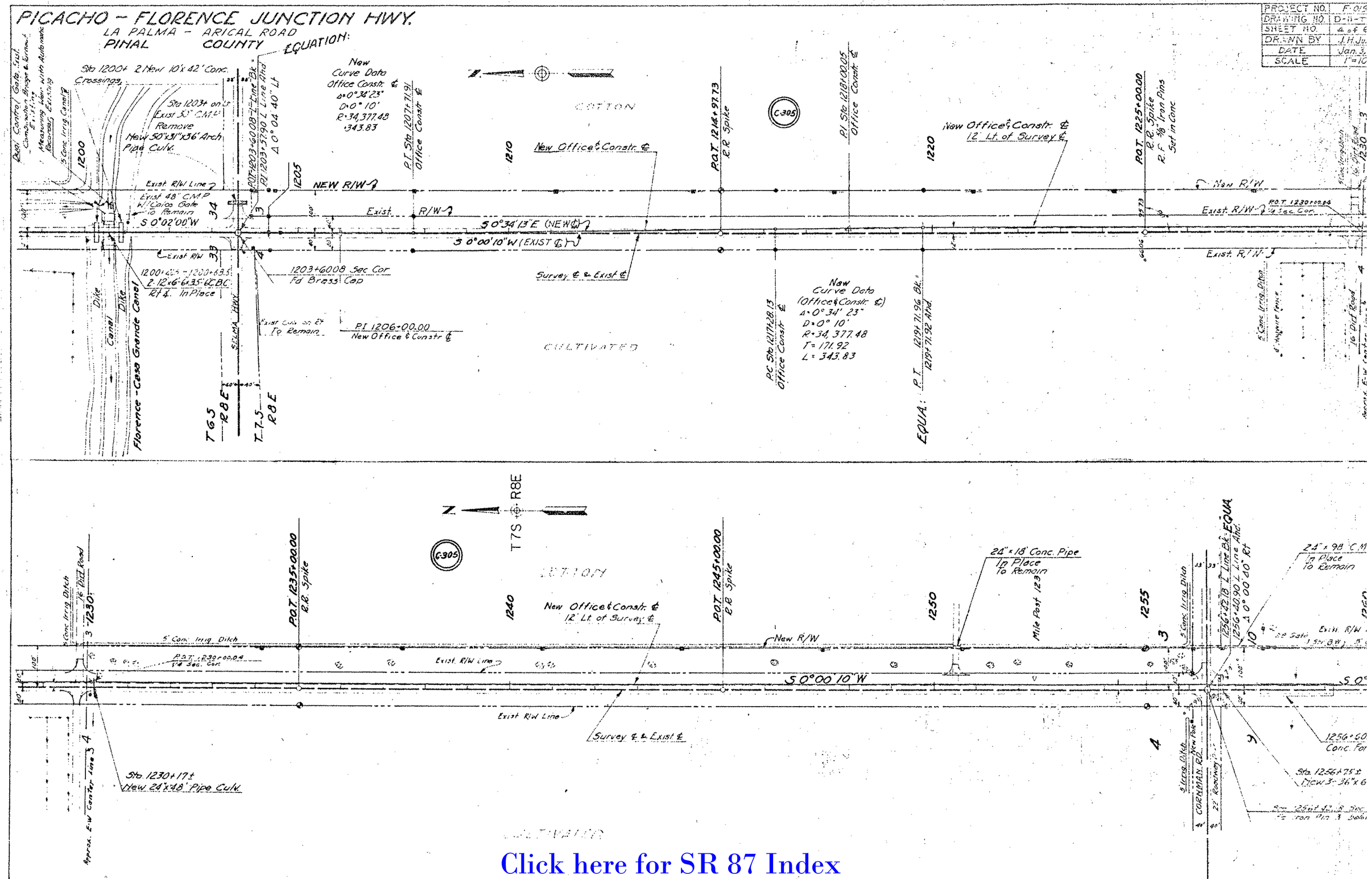

Click here for SR 87 Index

PICACHO – FLORENCE JUNCTION HWY.

LA PALMA – ARICAL ROAD

PINAL COUNTY

PROJECT NO.	F-019
DRAWING NO.	D-11-T-
SHEET NO.	5 of 5
DRAWN BY	J.H. Ju
DATE	Jan. 3,
SCALE	1"=10

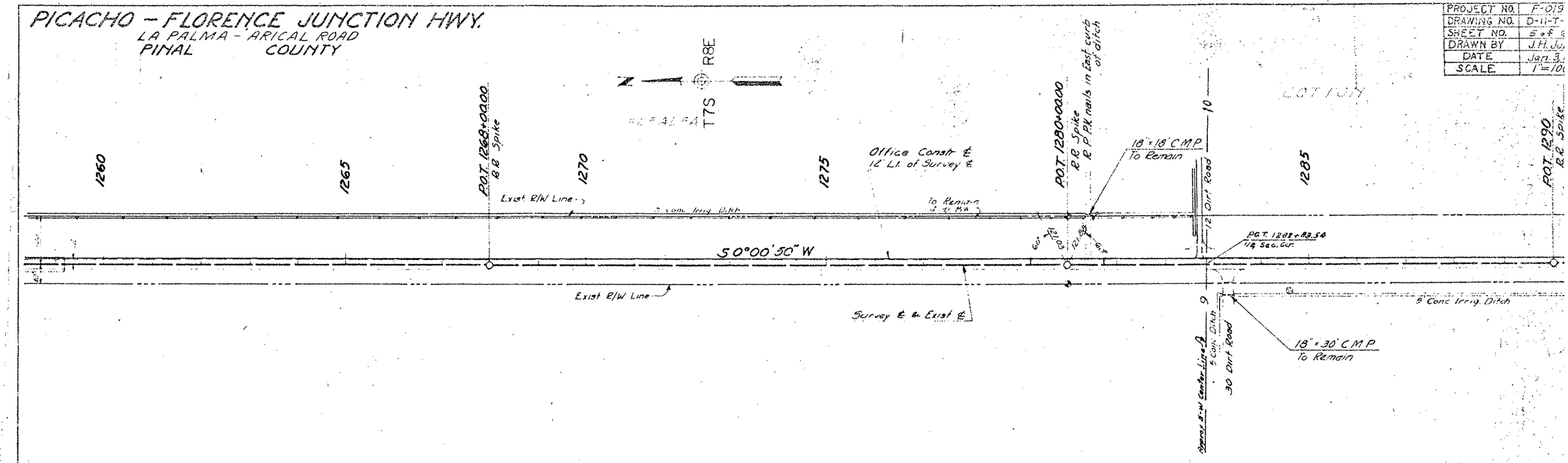

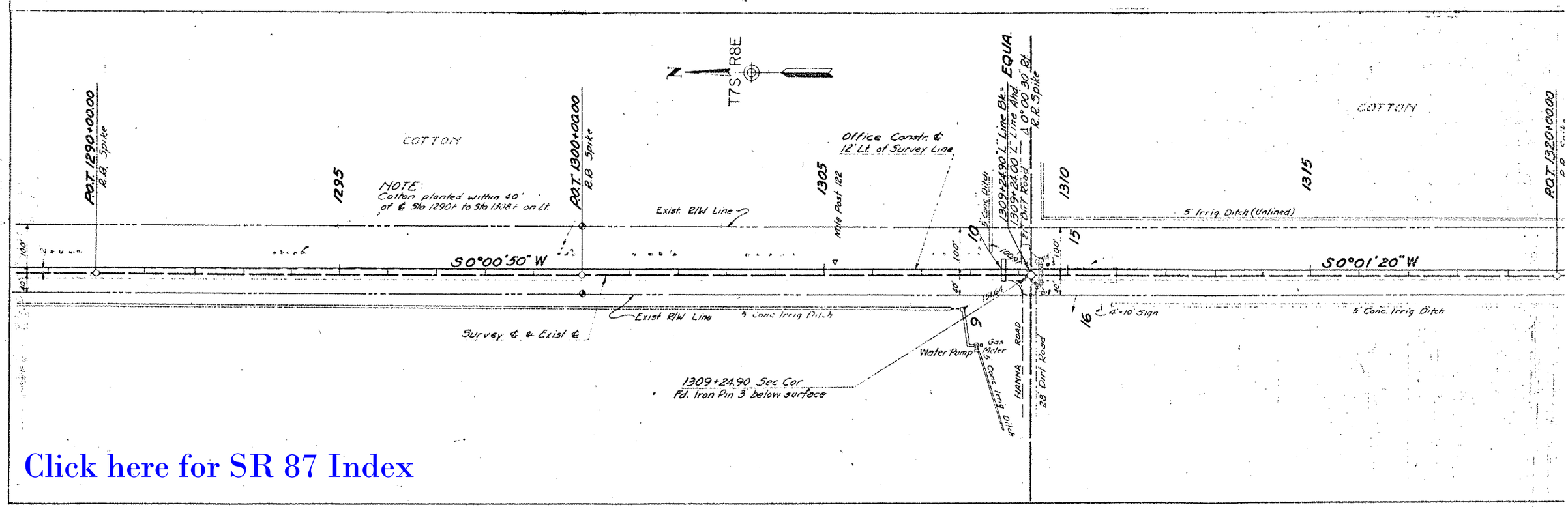

Click here for SR 87 Index

PICACHO - FLORENCE JUNCTION HWY.

LA PALMA - ARICAL ROAD
PINAL COUNTY

PROJECT NO.	F-019
DRAWING NO.	D-11-7
SHEET NO.	6 of
DRAWN BY	J.H.Jun
DATE	Jan. 3,
SCALE	1"=10

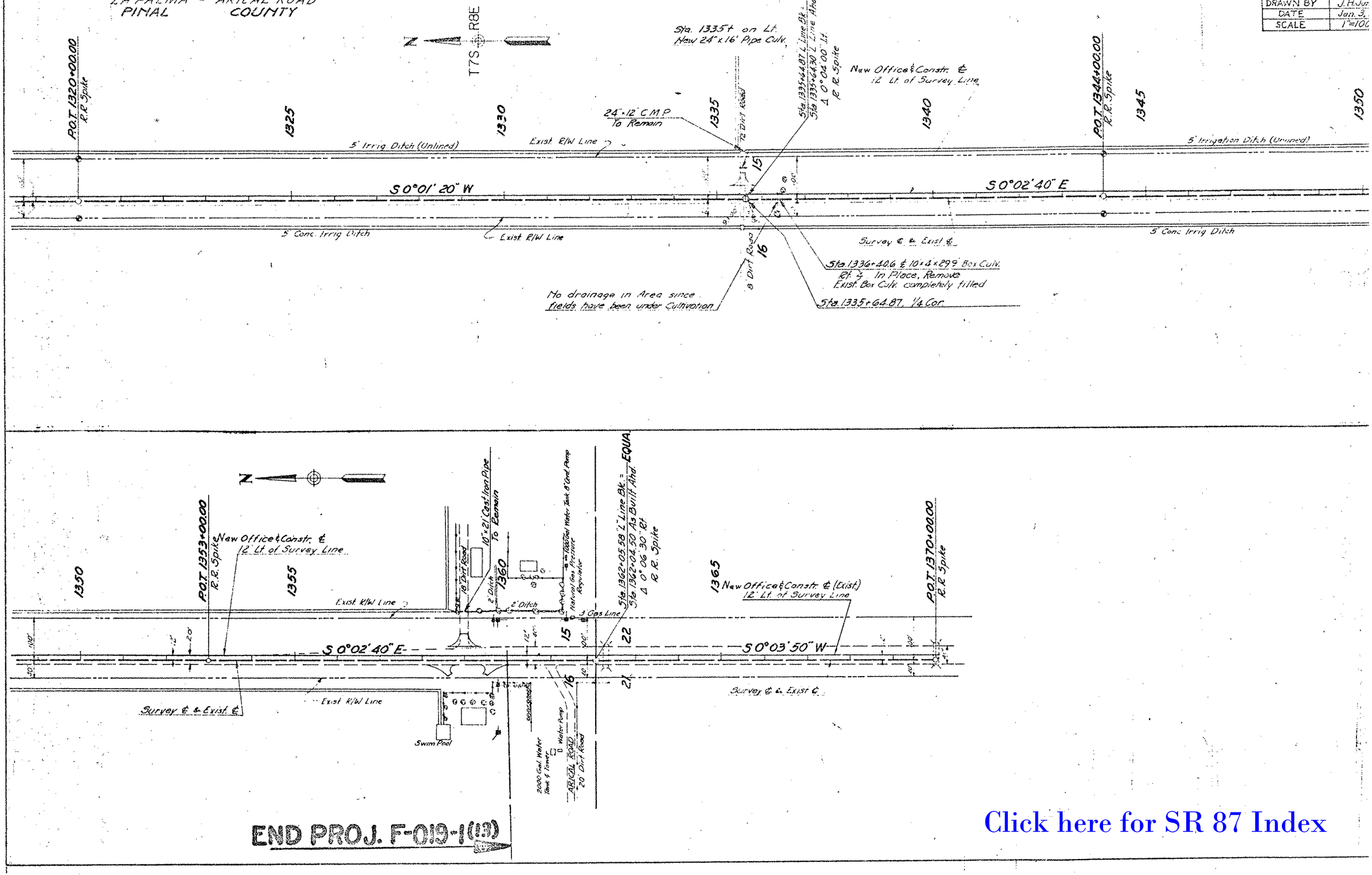

Click here for SR 87 Index