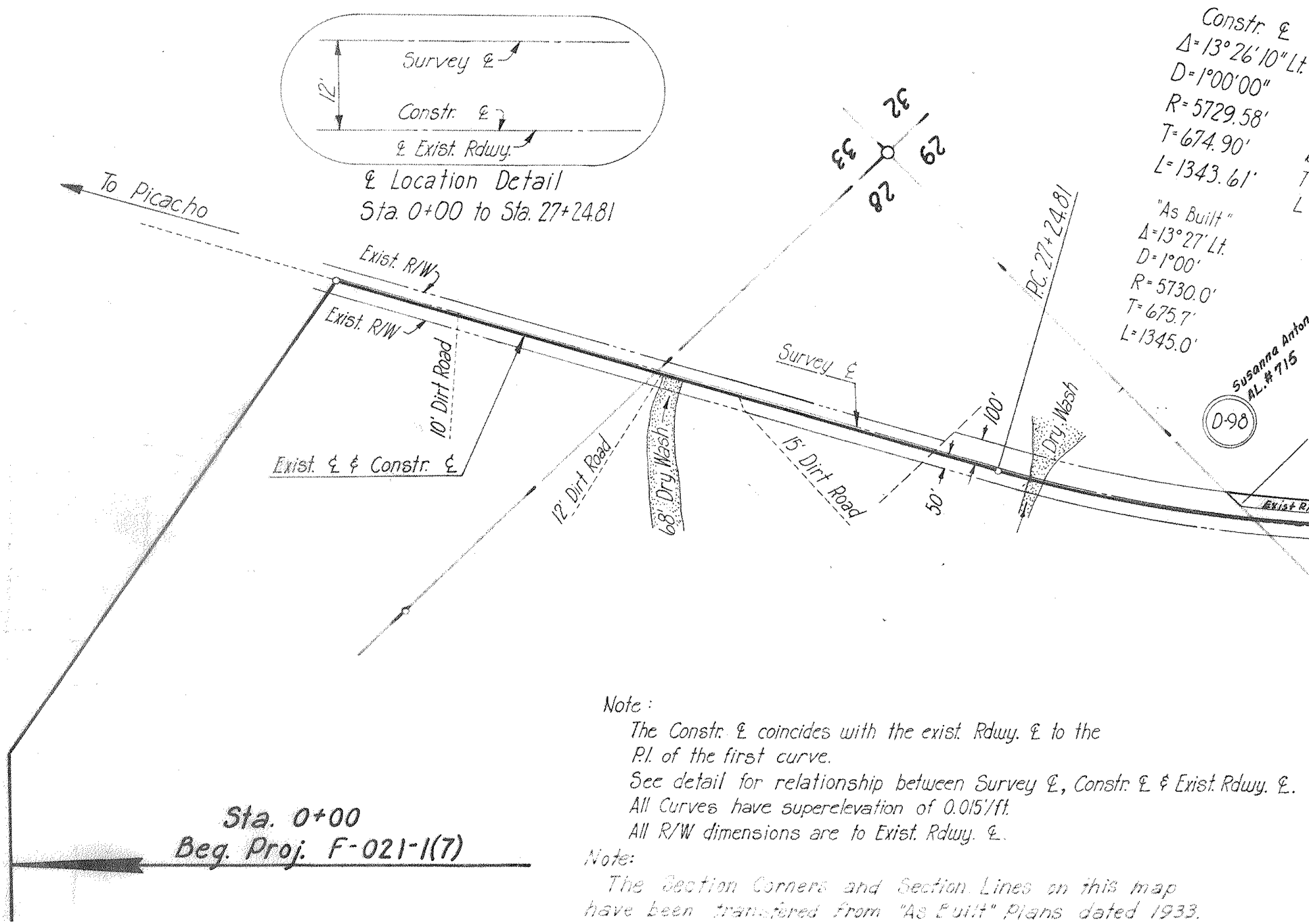
Survey ℄
12'
Constr. ℄
℄ Exist. Rdwy.
℄ Location Detail
Sta. 0+00 to Sta. 27+24.81
To Picacho
Exist. R/W
Exist. R/W
10' Dirt Road
Exist. ℄ & Constr. ℄
12' Dirt Road
68' Dry Wash
15' Dirt Road
Survey ℄
100'
50'
Dry Wash
P.C. 27+24.81
32
29
33
28
Constr. ℄
Δ=13°26'10" Lt.
D=1°00'00"
R=5729.58'
T=674.90'
L=1343.61'
"As Built"
Δ=13°27' Lt.
D=1°00'
R=5730.0'
T=675.7'
L=1345.0'
Susanna Anton
AL. #715
D-98
Exist. R/W
Sta. 0+00
Beg. Proj. F-021-1(7)

Note:

The Constr. ℄ coincides with the exist. Rdwy. ℄ to the P.I. of the first curve.

See detail for relationship between Survey ℄, Constr. ℄ & Exist. Rdwy. ℄.

All Curves have superelevation of 0.015'/ft.

All R/W dimensions are to Exist. Rdwy. ℄.

Note:

The Section Corners and Section Lines on this map have been transferred from "As Built" Plans dated 1933. Positioning of Section Lines has been determined by comparison between old and new stationing on exist. drainage structures.

Click here for SR 87 Index

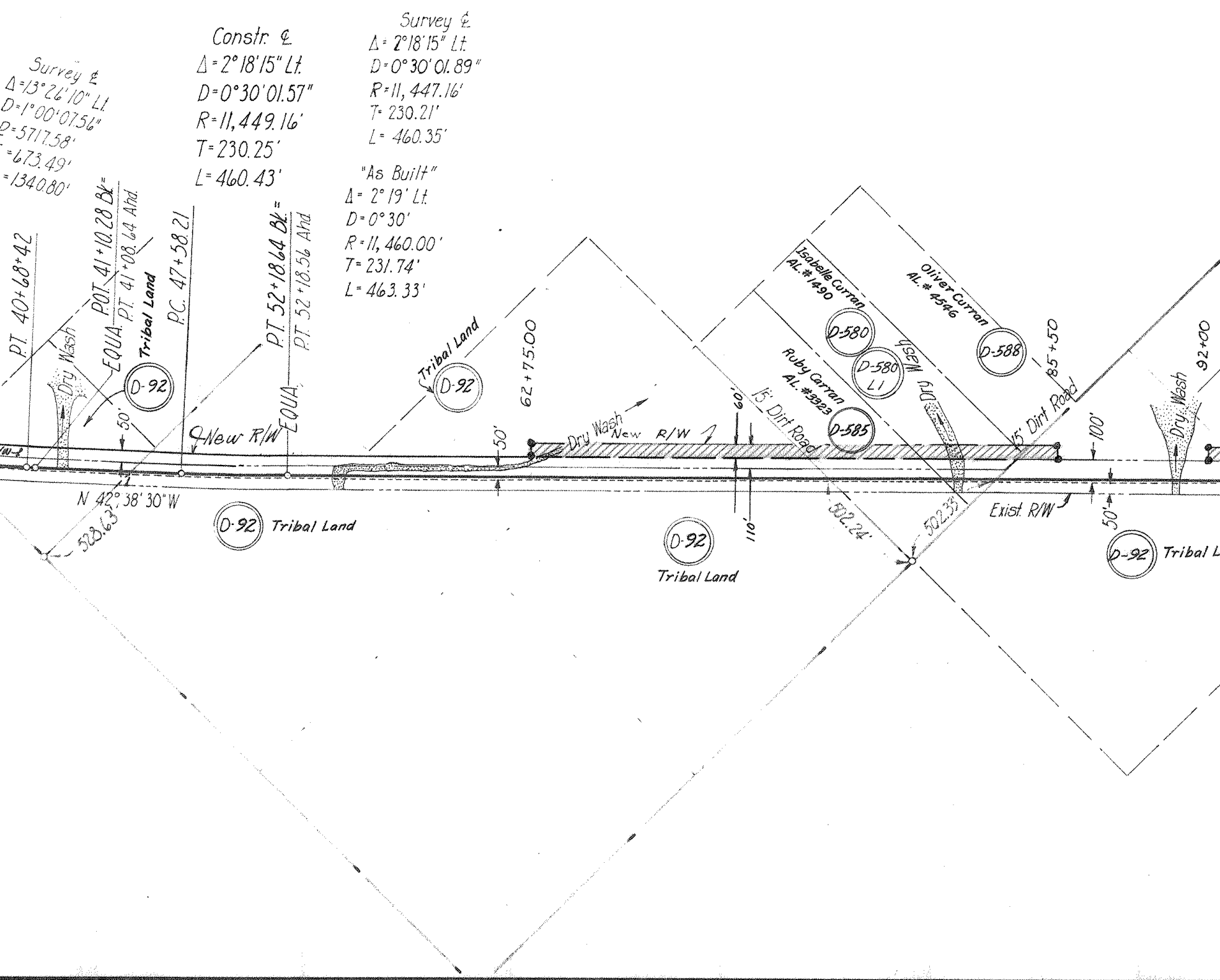
Survey ℄
Δ=13°26'10" Lt.
D=1°00'07.56"
R=5717.58'
T=673.49'
L=1340.80'
Constr. ℄
Δ=2°18'15" Lt.
D=0°30'01.57"
R=11,449.16'
T=230.25'
L=460.43'
Survey ℄
Δ=2°18'15" Lt.
D=0°30'01.89"
R=11,447.16'
T=230.21'
L=460.35'
"As Built"
Δ=2°19' Lt.
D=0°30'
R=11,460.00'
T=231.74'
L=463.33'
P.T. 40+68.42
P.O.T. 41+10.28 Bk.
EQUA.
P.T. 41+08.64 Ahd.
Tribal Land
P.C. 47+58.21
P.T. 52+18.64 Bk.
EQUA.
P.T. 52+18.56 Ahd.
Dry Wash
D-92
50'
New R/W
N 42°38'30"W
528.63'
D-92 Tribal Land
Tribal Land
D-92
62+75.00
50'
Dry Wash
New R/W
60'
110'
D-92
Tribal Land
Isabelle Curran
AL. #1490
D-580
D-580
L1
Ruby Curran
AL. #3323
D-585
15' Dirt Road
502.24'
502.33'
Dry Wash
Oliver Curran
AL. #4546
D-588
85+50
15' Dirt Road
Exist. R/W
100'
50'
Dry Wash
92+00
D-92 Tribal L

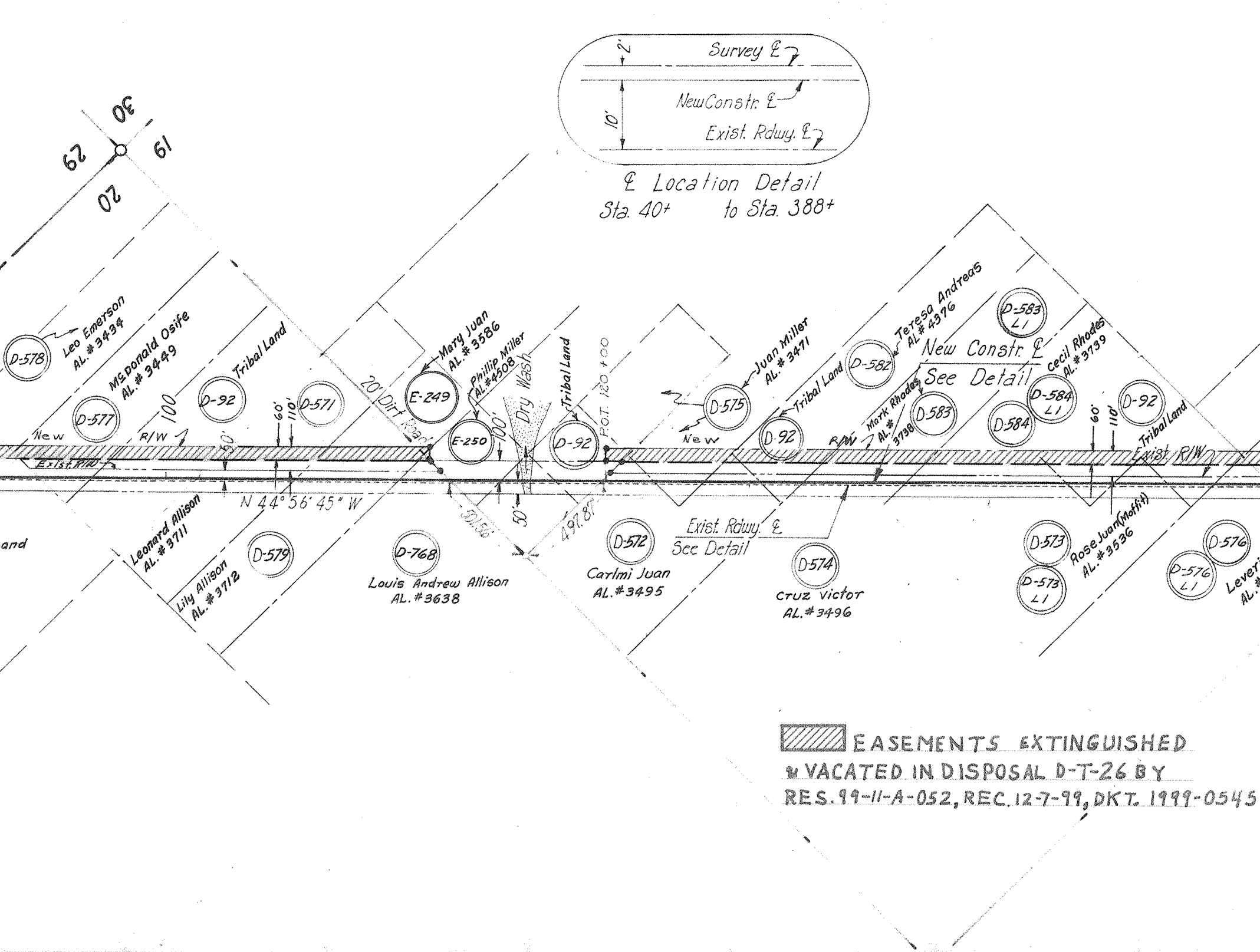
Survey ℄
2'
NewConstr. ℄
10'
Exist. Rdwy. ℄
℄ Location Detail
Sta. 40+ to Sta. 388+
30
29
19
20
D-578
Leo Emerson AL.#3434
McDonald Osife AL.#3449
Tribal Land
D-577
D-92
100
D-571
60'
110'
50'
New
R/W
Exist. R/W
20' Dirt Road
Mary Juan AL.#3586
E-249
Phillip Miller AL.#4508
E-250
100'
Dry Wash
Tribal Land
D-92
P.O.T. 120+00
Juan Miller AL.#3471
D-575
New
D-92
Tribal Land
D-582
Teresa Andreas AL#4376
D-583 L1
New Constr. ℄ See Detail
Mark Rhodes AL.#3738
R/W
D-583
D-584
D-584 L1
Cecil Rhodes AL.#3739
60'
110'
D-92
Tribal Land
Exist. R/W
N 44°56'45" W
50'
501.56
497.81'
and
Leonard Allison AL.#3711
Lily Allison AL.#3712
D-579
D-768
Louis Andrew Allison AL.#3638
D-572
Carlmi Juan AL.#3495
Exist. Rdwy. ℄ See Detail
D-574
Cruz Victor AL.#3496
D-573
D-573 L1
Rose Juan(Moffit) AL.#3536
D-576
D-576 L1
Leve
AL.#

▨ EASEMENTS EXTINGUISHED & VACATED IN DISPOSAL D-T-26 BY RES. 99-11-A-052, REC. 12-7-99, DKT. 1999-0545

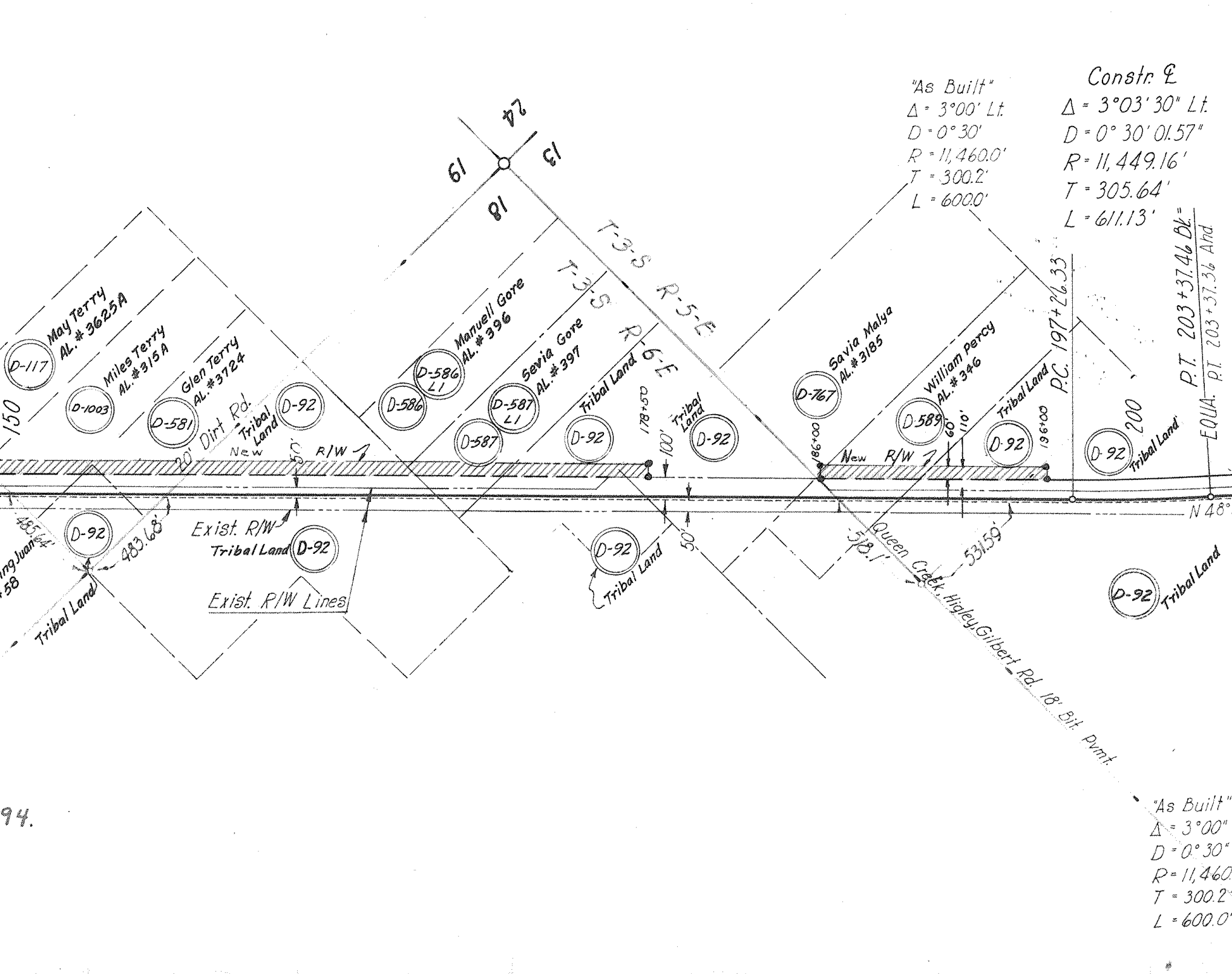
"As Built"
Δ = 3°00' Lt.
D = 0°30'
R = 11,460.0'
T = 300.2'
L = 600.0'
Constr. ℄
Δ = 3°03'30" Lt.
D = 0°30'01.57"
R = 11,449.16'
T = 305.64'
L = 611.13'
24
19
13
18
T-3-S R-5-E
T-3-S R-6-E
May Terry AL. #3625A
D-117
Miles Terry AL. #315A
D-1003
Glen Terry AL. #3724
D-581
150
20' Dirt Rd.
Tribal Land
D-92
New R/W
50'
Manuell Gore AL. #396
D-586 L1
D-586
Sevia Gore AL. #397
D-587 L1
D-587
Tribal Land
D-92
178+50
100'
Tribal Land
D-92
Savia Malya AL. #3185
D-767
186+00
New R/W
William Percy AL. #346
D-589
60'
110'
Tribal Land
D-92
196+00
P.C. 197+26.33
200
D-92
Tribal Land
P.T. 203+37.46 Bk. =
EQUA. P.T. 203+37.36 Ahd.
N 48°
485.64'
ing Juan
58
D-92
483.68'
Exist. R/W
Tribal Land D-92
Exist. R/W Lines
Tribal Land
D-92
Tribal Land
50'
518.1'
531.59'
Queen Creek, Higley, Gilbert Rd. 18' Bit. Pvmt.
D-92
Tribal Land
94.
"As Built"
Δ = 3°00"
D = 0°30"
R = 11,460.
T = 300.2"
L = 600.0"

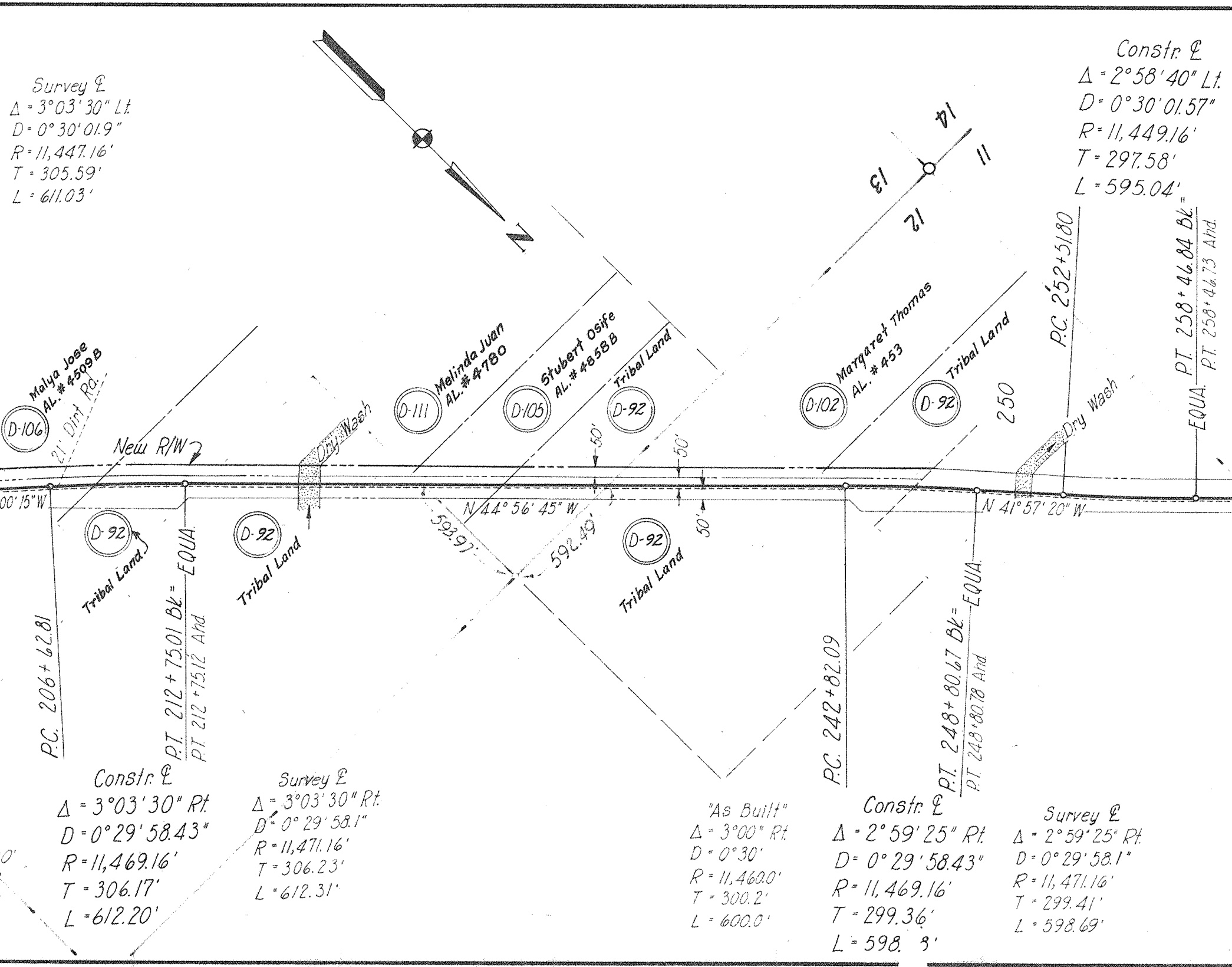
Survey ℄
Δ = 3°03'30" Lt.
D = 0°30'01.9"
R = 11,447.16'
T = 305.59'
L = 611.03'
N
14
13
11
12
Constr. ℄
Δ = 2°58'40" Lt.
D = 0°30'01.57"
R = 11,449.16'
T = 297.58'
L = 595.04'
P.C. 252+51.80
P.T. 258+46.84 Bk. = EQUA.
P.T. 258+46.73 Ahd.
Malya Jose AL. #4509 B
D-106
21' Dirt Rd.
New R/W
Dry Wash
Melinda Juan AL. #4780
D-111
Stubert Osife AL. #4858 B
D-105
Tribal Land
D-92
Margaret Thomas AL. #453
D-102
Tribal Land
D-92
250
Dry Wash
50'
50'
50'
00' 15" W
N 44° 56' 45" W
593.97'
592.49'
N 41° 57' 20" W
D-92
Tribal Land
D-92
Tribal Land
D-92
Tribal Land
50'
P.C. 206+62.81
P.T. 212+75.01 Bk. = EQUA.
PT. 212+75.12 Ahd.
P.C. 242+82.09
P.T. 248+80.67 Bk. = EQUA.
PT. 248+80.78 Ahd.
Constr. ℄
Δ = 3°03'30" Rt.
D = 0°29'58.43"
R = 11,469.16'
T = 306.17'
L = 612.20'
Survey ℄
Δ = 3°03'30" Rt.
D = 0°29'58.1"
R = 11,471.16'
T = 306.23'
L = 612.31'
"As Built"
Δ = 3°00" Rt.
D = 0°30'
R = 11,460.0'
T = 300.2'
L = 600.0'
Constr. ℄
Δ = 2°59'25" Rt.
D = 0°29'58.43"
R = 11,469.16'
T = 299.36'
L = 598. 3'
Survey ℄
Δ = 2°59'25" Rt.
D = 0°29'58.1"
R = 11,471.16'
T = 299.41'
L = 598.69'

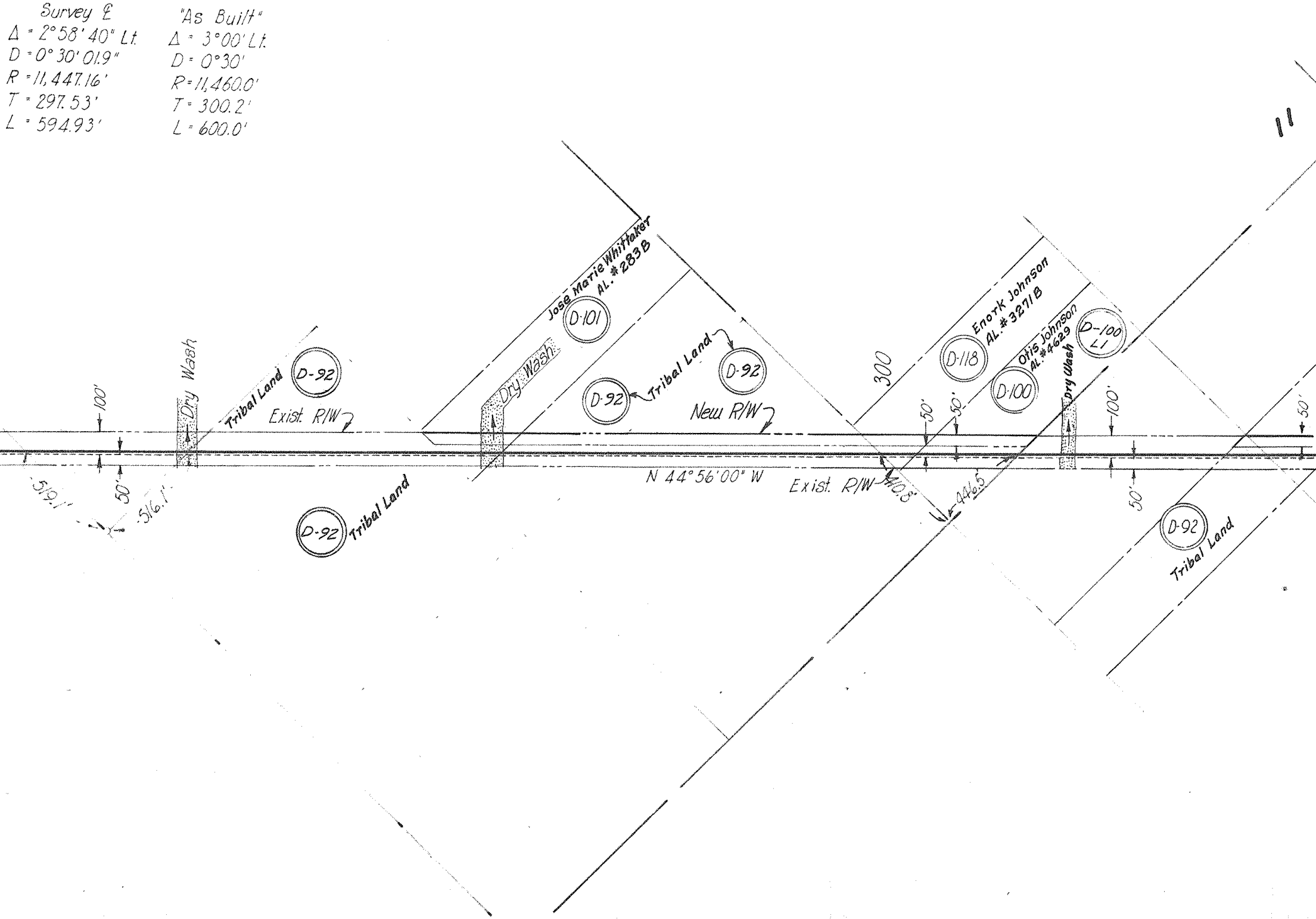

11
Jose Marie Whittaker
AL. #283B
D-101
Enork Johnson
AL. #3271B
D-118
Otis Johnson
AL. #4629
D-100
D-100
L1
300
Dry Wash
Tribal Land
D-92
100'
Exist. R/W
Dry Wash
Tribal Land
D-92
Tribal Land
D-92
New R/W
50'
50'
Dry Wash
100'
50'
50'
50'
519.1'
516.1'
D-92
Tribal Land
N 44°56'00" W
Exist. R/W
410.8'
446.5
50'
D-92
Tribal Land

Survey ℄	"As Built"
Δ = 2°58'40" Lt.	Δ = 3°00' Lt.
D = 0°30'01.9"	D = 0°30'
R = 11,447.16'	R = 11,460.0'
T = 297.53'	T = 300.2'
L = 594.93'	L = 600.0'

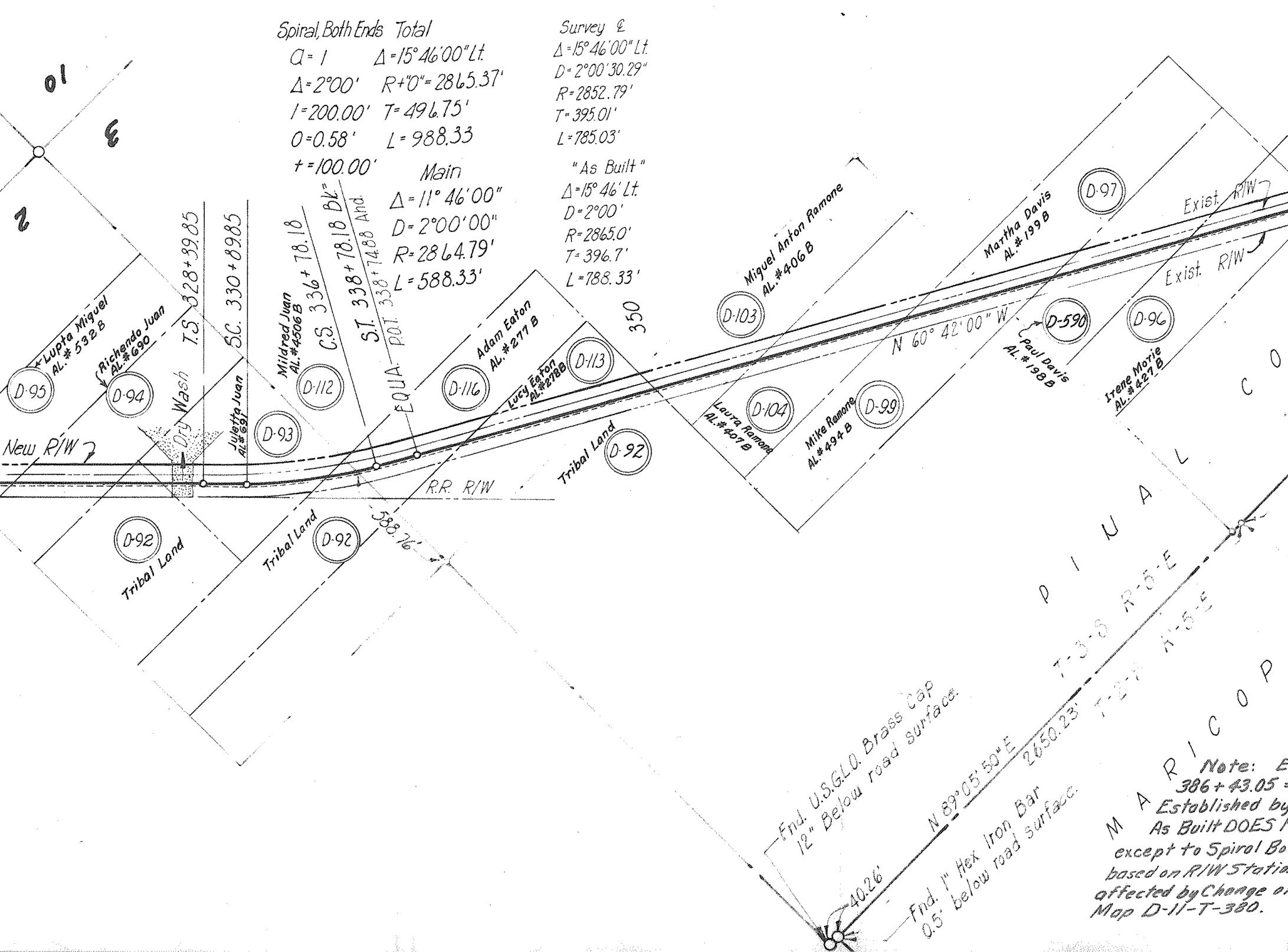

Spiral, Both Ends Total
a = 1 Δ = 15°46'00" Lt.
Δ = 2°00' R+"0" = 2865.37'
l = 200.00' T = 496.75'
0 = 0.58' L = 988.33
t = 100.00'

Main
Δ = 11° 46'00"
D = 2°00'00"
R = 2864.79'
L = 588.33'

Survey ℄
Δ = 15°46'00" Lt.
D = 2°00'30.29"
R = 2852.79'
T = 395.01'
L = 785.03'

"As Built"
Δ = 15° 46' Lt.
D = 2°00'
R = 2865.0'
T = 396.7'
L = 788.33'

Note: E
386 + 43.05 =
Established by
As Built DOES N
except to Spiral Bo
based on R/W Statio
affected by Change o
Map D-11-T-380.

10
3
2
Lupta Miguel AL. # 532 B
D-95
Richendo Juan AL. # 690
D-94
Dry Wash
T.S. 328+89.85
S.C. 330+89.85
Julietta Juan AL. # 691
D-93
Mildred Juan AL. # 4506 B
D-112
C.S. 336+78.18
S.T. 338+78.18 Bk.
EQUA. P.O.T. 338+74.88 Ahd.
Adam Eaton AL. # 277 B
D-116
Lucy Eaton AL. # 278 B
D-113
350
Miguel Anton Ramone AL. # 406 B
D-103
Laura Ramona AL. # 407 B
D-104
Mike Ramone AL. # 494 B
D-99
Martha Davis AL. # 199 B
D-97
Paul Davis AL. # 198 B
D-590
Irene Morie AL. # 427 B
D-96
Exist. R/W
Exist. R/W
N 60° 42'00" W
New R/W
R.R. R/W
Tribal Land
D-92
Tribal Land
D-92
Tribal Land
D-92
Tribal Land
D-92
588.76'
P I N A L C O
M A R I C O P
T-3-S R-5-E
T-2-N R-5-E
Fnd. U.S.G.L.O. Brass Cap 12" Below road surface.
N 89°05'50" E 2650.23'
Fnd. 1" Hex Iron Bar 0.5' below road surface.
40.26'

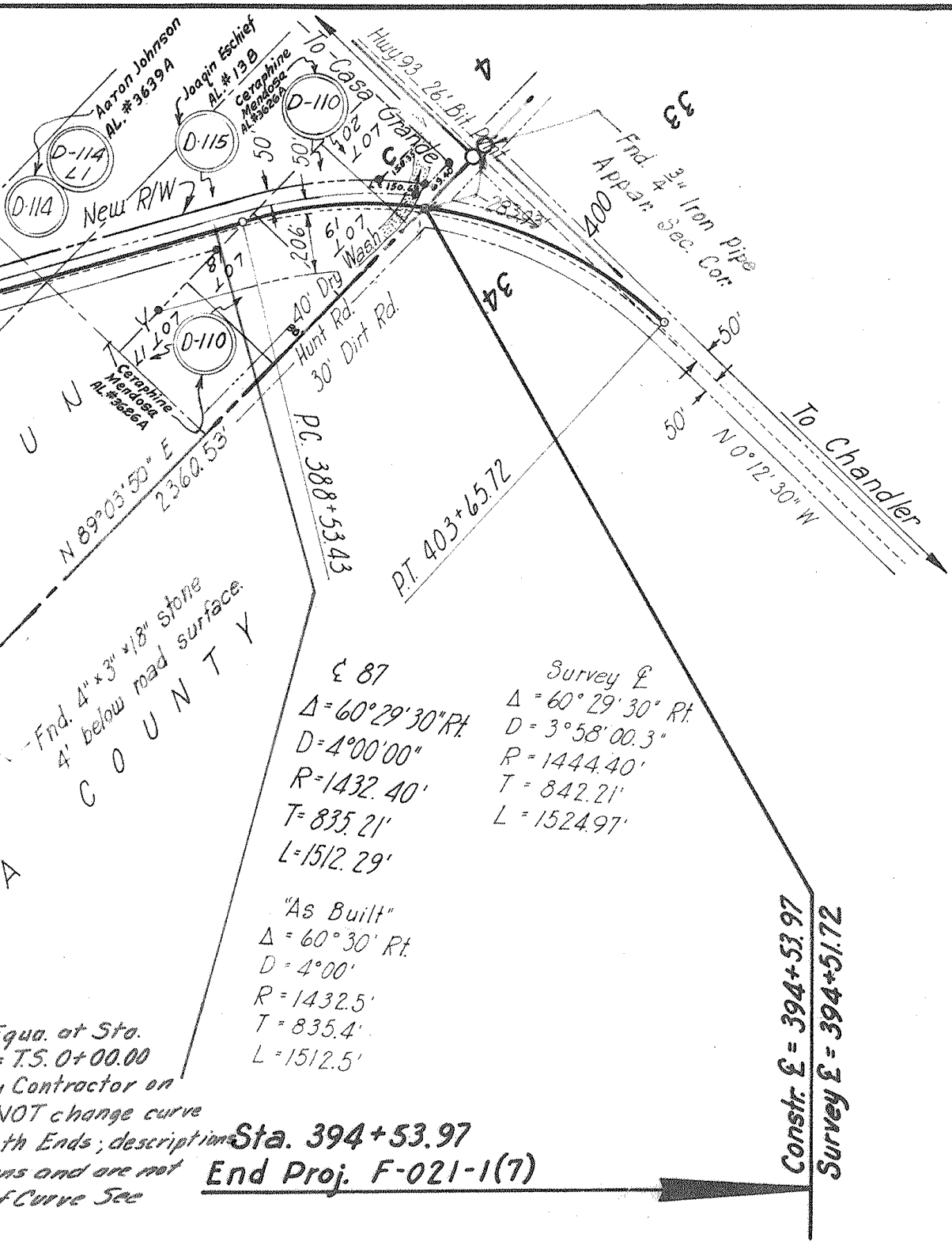
Aaron Johnson AL. #3639A
D-114 L1
D-114
Joaqin Eschief AL. # 13 B
D-115
Ceraphine Mendosa AL #3626A
D-110
New R/W
50'
50'
Lot 2
Lot 1
Lot 8
Lot 6
206'
C
150.35
150.61
69.40
To Casa Grande
Hwy. 93 26' Bit. Pvt.
4
33
34
Fnd. 3/4" Iron Pipe Appar. Sec. Cor.
400
283.93'
50'
50'
N 0°12'30" W
To Chandler
40' Dry Wash
Hunt Rd.
30' Dirt Rd.
Lot 5
Lot 11
Ceraphine Mendosa AL #3626A
D-110
N 89°03'50" E 2360.53'
P.C. 388+53.43
P.T. 403+65.72
U N
C O U N T Y
A
Fnd. 4" x 3" x 18" Stone 4' below road surface.
℄ 87
Δ = 60°29'30" Rt.
D = 4°00'00"
R = 1432.40'
T = 835.21'
L = 1512.29'
Survey ℄
Δ = 60°29'30" Rt.
D = 3°58'00.3"
R = 1444.40'
T = 842.21'
L = 1524.97'
"As Built"
Δ = 60°30' Rt.
D = 4°00'
R = 1432.5'
T = 835.4'
L = 1512.5'
Equa. at Sta.
= T.S. 0+00.00
Contractor on
NOT change curve
th Ends; description
ns and are not
f Curve See
Sta. 394+53.97
End Proj. F-021-1(7)
Constr. ℄ = 394+53.97
Survey ℄ = 394+51.72

STATE OF ARIZONA

COUNTY OF MARICOP

WM. N. PRIC
he is the Deputy
Arizona; that the
that he has exami
highway right of
varying widths fr
foot width, .052
width; and also,
land, and 2.817 m
his direction fro
of way is accurat

Subscribed and sw

I, J. R. VAN HOR
for the Arizona
that Wm. N. Pric
by the applicant
applicant to sur
to prepare this
in length and in
3.423 miles of 5
of 110 foot widt
Community land,
this map; that s
the applicant as
and that the map
Secretary of the
the application
successors and a
improvements, th
right in the app
of this right of
Indian Affairs.

ENGINEER'S AFFIDAVIT

} ss
'A }

E, being first duly sworn, deposes and states that
State Engineer for the Arizona Highway, State of
survey was made by him (or under his direction);
ned the field notes of the survey for additional
way of 5.535 miles in length and interspersed by
rom 50 feet to 110 feet (i.e., 3.423 miles of 50
miles of 60 foot width, and 2.060 miles of 110 foot
that of the 5.535 miles, 2.718 miles is Community
miles is Allotted); that this map was prepared under
m said field notes; and that said additional right
tely located on this map.

Deputy State Engineer

worn to before me this 21st day of January 1963.

Notary Public. My Commission
expires 14 June 1964.

APPLICANT'S CERTIFICATE

N, do hereby certify that I am the State Highway Engineer
Highway Department, hereinafter designated the applicant;
e, who subscribed to the foregoing affidavit is employed
as Deputy State Engineer and that he was directed by the
vey the location of an additional highway right of way and
map; that the location of said right of way, 5.535 miles
terspersed by varying widths from 50 feet to 110 feet (i.e.,
0 foot width, .052 miles of 60 foot width, and 2.060 miles
h; and also, that of the 5.535 miles, 2.718 miles is
and 2.817 miles is Allotted), is accurately represented on
uch survey as represented on this map has been adopted by
the definite location of the right of way thereby shown;
has been prepared to be filed for the approval of the
Interior or his duly authorized representative as part of
for said right of way to be granted the applicant, its
ssigns, with the right to construct, maintain, and repair
ereon and thereover, for such purpose, and with the further
licant, its successors and assigns, to transfer any portion
way by assignment, grant, or otherwise, to the Bureau of

F R Van Horn
State Highway Engineer

ARIZONA HIGHWAY DEPARTMENT

COOLIDGE-MESA HIGHWAY
Gila River Indian Community

Application is hereby made for additional Highway Right of Way of 5.535 miles in length comprised of 2.718 miles of Community land and 2.817 of Allotted land as delineated on the attached Map, # R/W A-11T-380.

ARIZONA HIGHWAY DEPARTMENT

F R Van Horn
State Highway Engineer

UNITED STATES DEPARTMENT OF INTERIOR
BUREAU OF INDIAN AFFAIRS
PIMA INDIAN AGENCY
SACATON, ARIZONA

This map is hereby approved pursuant to the provisions of the Act of February 5, 1948 (62 Stat. 17) and Departmental Regulations 25 CFR 161, subject to any prior valid existing right or adverse claim and also subject to any and all conditions stated in the application dated JANUARY 22, 1963 for the subject right of way, and in resolution No. 954-63 adopted by the GILA RIVER INDIAN COMMUNITY Council on APRIL 3 1963.

JUNE 23, 1964
date

Superintendent

OWNERSHIP RECORD

ITEM	OWNER	DESCRIPTION	R/W AC. TAKEN	EASE AC TAKEN	ACREAGE REMAIN	DATE ACQU
D-92	Maricopa Pima Indian Res., Tribal Land	S½ N½ NW¼ SW¼, S½ SE¼ SW¼, S½ N½ SE¼ SW¼, Sec. 2 T. 3 S. R. 5 E. E½ S½ NW¼ SW¼,	0.29		29.71	
		S½ SE¼ NE¼, Sec. 3 T. 3 S. R. 5 E. S½ N½ SE¼ NE¼	0.18		19.26	
		N½ N½ SW¼ NE¼, SE¼ NE¼, NW¼ NE¼, Sec. 11 T. 3 S. R. 5 E.	1.65		87.23	
		S½ N½ SW¼ SW¼, SE¼ SW¼, Sec. 12 T. 3 S. R. 5 E. S½ NW¼ SW¼, S½ N½ NW¼ SW¼,	1.54		45.30	
		N½ N½ NE¼ SE¼, N½ N½ NE¼ NW¼, N½ N½ SW¼ NE¼, SE¼ NE¼, NW¼ NE¼, Sec. 13 T. 3 S. R. 5 E.	4.47		106.0	
		SW¼ SE¼ NW¼ SW¼, SW¼ NW¼ NW¼ SW¼, SW¼ NW¼ SW¼, N½ N½ SW¼ SW¼, W½ SE¼ SW¼, SE¼ SE¼ SW¼, Sec. 18 T. 3 S. R. 6 E.	3.99		50.66	
		NW¼ NE¼ NE¼ SE¼, NW¼ SW¼ SE¼ NE¼, NE¼ NE¼ NE¼ NW¼, SW¼ NW¼ NE¼ Except NE¼ There Of, Sec. 19 T. 3 S. R. 6 E.	2.88		9.12	
		N½ N½ SW¼ SW¼, SE¼ SW¼, Sec. 20 T. 3 S. R. 6 E.	1.56		17.19	
		SE¼ NE¼, NE¼ NE¼ SE¼, N½ SW¼ NE¼, NW¼ NE¼, Sec. 29 T. 3 S. R. 6 E.	5.30		98.74	
D-93	Julotta Juan Allotment #691	W½ S½ NW¼ SW¼, Sec. 2 T. 3 S. R. 5 E.	1.08		8.92	
D-94	Richendo Juan " #690	N½ N½ SW¼ SW¼, Sec. 2 T. 3 S. R. 5 E.	0.56		8.31	
D-95	Lupta Miguel " #532B	S½ N½ SW¼ SW¼, Sec. 2 T. 3 S. R. 5 E.	0.40		9.17	
D-96	Irene Marie " #427B	S½ SW¼ NE¼ NW¼, S½ SE¼ NE¼ NW¼, Sec. 3 T. 3 S. R. 5 E.	0.54		8.65	
D-97	Martha Davis " #199B	S½ N½ SE¼ NW¼, Sec. 3 T. 3 S. R. 5 E.	0.42		8.56	
D-98	Susanna Anton " #715	N½ S½ NE¼ SE¼, Sec. 29 T. 3 S. R. 6 E.	.05		9.95	
D-99	Mike Ramone " #494B	S½ N½ SW¼ NE¼, Sec. 3 T. 3 S. R. 5 E.	0.36		8.95	
D-100	Otis Johnson " #4629	N½ N½ NE¼ NW¼, Sec. 11 T. 3 S. R. 5 E.	0.57		8.42	
D-100 LI	Farming Ls.—HARLEY HILGEMAN #1979-63	" " " "	\		\	
D-101	Jose Marie Whittaker, Allot. #283B	S½ N½ SW¼ NE¼, Sec. 11 T. 3 S. R. 5 E.	0.45		8.99	
D-102	Margaret Thomas " #453	S½ SW¼ SW¼, Sec. 12 T. 3 S. R. 5 E.	.04		19.06	
D-103	Miguel Anton Ramone " #406B	S½ S½ SW¼ NE¼, Sec. 3 T. 3 S. R. 5 E.	0.59		8.27	
D-104	Laura Ramone " #407B	N½ S½ SW¼ NE¼, Sec. 3 T. 3 S. R. 5 E.	0.77		7.53	
D-105	Stubert Osife " #4858B	S½ N½ NE¼ NW¼, Sec. 13 T. 3 S. R. 5 E.	0.53		8.61	
D-106	Malya Jose " #4509B	S½ N½ SW¼ NE¼, N½ S½ SW¼ NE¼, Sec. 13 T. 3 S. R. 5 E.	0.52		18.77	
D-110	Ceraphine Mendosa " #3626A	Lots 17, 18, 19 & 20 Sec. 3 T. 3 S. R. 5 E.	0.96		5.85	
D-111	Melinda Juan " #4780	S½ NE¼ NW¼, Sec. 13 T. 3 S. R. 5 E.	.05		19.95	
D-112	Mildred Juan " #4506B	N½ S½ NE¼ SE¼, Sec. 3 T. 3 S. R. 5 E.	.03		9.97	

PROP.
IRED

OWNERSHIP RECORD

ITEM	OWNER	DESCRIPTION	R/W AC. TAKEN	EASE. AC. TAKEN	ACREAGE REMAIN	DATE PROP. ACQUIRED
D-113	Lucy Eaton Allotment #278 B	N½ N½ NE¼ SE¼, Sec. 3 T. 3 S. R. 5 E.	0.77		7.53	
D-114	Aaron Johnson " #3639A	SW¼ SE¼ NW¼ NW¼, SE¼ SE¼ NW¼ NW¼, Sec. 3 T. 3 S. R. 5 E.	0.23		4.68	
D-114 LI	Agricultural Ls. - Osborne Gail Johnson #1420-66	" " " "				
D-115	Joaqin Eschief Allotment #13 B	N½ S½ NW¼ NW¼, Sec. 3 T. 3 S. R. 5 E.	0.77		3.33	
D-116	Adam Eaton " #277 B	S½ N½ NE¼ SE¼, Sec. 3 T. 3 S. R. 5 E.	0.77		7.96	
D-117	May Terry " #3625A	N½ S½ NE¼ NW¼, Sec. 19 T. 3 S. R. 6 E.	0.01		9.99	
D-118	Enork Johnson Allot. #3271 B	S½ N½ NE¼ NW¼, Sec. 11 T. 3 S. R. 5 E.	0.33		9.34	
D-571	Leonard Allison " #3711	S½ S½ NW¼ SW¼, Sec. 20 T. 3 S. R. 6 E.	1.18		8.39	
D-572	Carlmi Juan Allot. #3495	NE¼ NE¼ NE¼ SE¼, NE¼ SW¼ SE¼ NE¼, SE¼ SE¼ NE¼, Sec. 19 T. 3 S. R. 6 E.	0.38		10.90	
D-573	Rose Juan (Moffit) " #3536	SE¼ NW¼ NE¼, NE¼ SW¼ NW¼ NE¼, S½ Sec. 19 T. 3 S. R. 6 E.	.30		12.20	
D-573 LI	Farming Ls. - ARTHUR E. PRICE #1438-66	SE¼ NW¼ NE¼, NE¼ SW¼ NW¼ NE¼, SEC. 19, T. 3 S. R. 6 E.				
D-574	Cruz Victor Allot. #3496	S½ N½ SE¼ NE¼, Sec. 19 T. 3 S. R. 6 E.	0.15		9.25	
D-575	Juan Miller " #3471	W½ S½ S½ SE¼ NE¼, W½ N½ N½ NE¼ SE¼, Sec. 19 T. 3 S. R. 6 E.	1.03		8.51	
D-576	Levering Juan " #58	S½ N½ NW¼ NE¼, Sec. 19 T. 3 S. R. 6 E.	0.17		9.21	
D-576 LI	Farming Ls. - Loyde Allison	" " " "				
D-577	McDonald Osife Allot. #3449	S½ N½ SW¼ SW¼, Sec. 20 T. 3 S. R. 6 E.	1.06		9.20	
D-578	LEO EMERSON " #3434	N½ S½ SW¼ SW¼, Sec. 20 T. 3 S. R. 6 E.	0.04		9.96	
D-579	Lily Allison Allot. #3712	N½ S½ NW¼ SW¼, Sec. 20 T. 3 S. R. 6 E.	1.16		8.39	
D-580	Isabelle Curran " #1490	W½ E½ NE¼ NW¼, Sec. 29 T. 3 S. R. 6 E.	1.07		9.06	
D-580 LI	Farming Ls. - Johnson Darrell #1913-63	" " " "				
D-581	Glen Terry #3724	Pt. N½ N½ NE¼ NW¼, Except NE¼ NE¼ NE¼ NW¼, Sec. 19, T. 3 S. R. 6 E.	1.03		6.50	
D-582 D-582 LI	Teresa Andreas " #4376 L'SEE MARION VANCE " #1870-63	N½ S½ SW¼ NE¼, Sec. 19 T. 3 S. R. 6 E.	0.02			
D-583	Mark Rhodes Allot. #3738	S½ N½ SW¼ NE¼, Sec. 19 T. 3 S. R. 6 E.	1.01		8.51	
D-583 LI	Farming Ls. - Bill C. Burns #1535-68	" " " "				
D-584	Cecil Rhodes Allotment #3739	N½ N½ SW¼ NE¼, Sec. 19 T. 3 S. R. 6 E.	1.18		7.75	
D-584 LI	Farming Ls. - Bill C. Burns #1535-68	" " " "				
D-585 D-585-LI	Ruby Carran Allotment #3323 L'SEE Johnson DARRELL #1913-63	E½ E½ NE¼ NW¼, Sec. 29 T. 3 S. R. 6 E.	1.18		8.38	
D-586	Manuell Gore Allotment #396	Lot 19, Sec. 18 T. 3 S. R. 6 E.	0.02			
D-586 LI	Farming Ls. #1679 - Loyde A. Allison	" " " "				
D-587	Sevia Gore Allotment #397	Lot 18, Sec. 18 T. 3 S. R. 6 E.	0.92		8.57	
D-587 LI	Farming Ls. #1679 - Loyde A. Allison	" " "				
D-588 D-588-LI	Oliver Curran Allotment #4546 L'SEE Johnson DARRELL #1913-63	E½ W½ NE¼ NW¼, Sec. 29 T. 3 S. R. 6 E.	0.04			
D-589 D-589-LI	William Percy Allotment #346 L'SEE LOYDE A. ALLISON #1679-62	S½ N½ NE¼ SE¼, Sec. 13 T. 3 S. R. 5 E.	1.19		8.20	

ITEM
D-590
D-767
D-768
D-115-LI
D-1003
E-249
E-250

OWNERSHIP RECORD

OWNER	DESCRIPTION	R/W AC. TAKEN	EASE. AC. TAKEN	ACREAGE REMAIN	DATE PROP. ACQUIRED
Paul Davis Allotment #198 B	N½ N½ SE¼ NW¼, Sec. 3 T. 3 S. R. 5 E.	0.77		7.53	
" #3185 Savia Malya	N½ S½ NE¼ SE¼, Sec. 13 T. 3 S. R. 5 E.	0.02			
Allotment #3638 Louis Andrew Allison	S½ N½ NW¼ SW¼, Sec. 20 T. 3 S. R. 6 E.	0.13		9.33	
HOTEL DESERT HILLS [illegible]	N½ S½ NW¼ NW¼, Sec. 3, T. 3 S. R. 5 E.				
[illegible]	[illegible] ½ NE¼ SE¼, Sec. 13, T. 3S. R. 5E.				
Miles Terry Allot. #315A	S½ N½ NE¼ NW¼, Sec. 19, T. 3S. R. 6E.	1.04		8.96	
Mary Juan #3586	NE¼ SE¼ NE¼ SE¼, Sec. 19, T. 3S. R. 6E.	937.5 sq. ft.			
Phillip Miller #4508	SE¼ NE¼ NE¼ SE¼, Sec. 19, T. 3S. R. 6E.	312.5 sq. ft.			

MAP REVI S

DATE	REVISED BY	DESCRIPTION
2-7-62	L. Draper	Relocated Prop. Lines In Sec. 3 & Revised Acreages Of Items D-92, D-96, D-97, D-99, D-103, D-104, D-110, D-112, D-113, D-114, D-115, D-116 & D-590 To Agree.
2-19-62	L. Draper	Added Item No. D-767 & D-768. Revised Acreages For Item D-92 In Sections 13 & 20.
3-14-62	G.G.H.	REVISED STRIP MAP BETWEEN STA. 62+75 TO STA. 196+00 TO MAKE CONST EASEMENTS TO NEW R/W AREAS COMBINED TOGETHER TO AREA TAKE. ON INDIAN LANDS. ADDED NEW R/W AT JCT. 87 & 93 FOR STRUCTURE.
4-19-62	L. Yup	Changed allot. # on Item D-578 & Added Acre. Remaining. Changed owner on Item D-100 LI. Changed allot. # on Item D-117 & Added acre. Remaining. Changed allot. # on D-571, added Item D-115 LI. Changed owner on Item D-573 LI. Added # on D-580 LI. Added Item D-582 LI. Added # on D-583 LI. Added # on D-584 LI. Added Item D-585-LI. Added Item D-588-LI. Added Item D-589-LI. Added More description on Item D-92 of Sec. 3 & Sec. 12. Changed R/W Ac. taken & Remaining on Item D-92 Of Sec. 2. Changed R/W Acre. taken & Remaining on Item D-93. Removed Pt. description & Changed R/W Acre. taken & Remaining on Item D-573. Changed Allot. # on D-581. Added Item D-767-LI. Added Item D-1003. Removed Pt. description from Item D-573 LI.
7-19-62	Jungers, J. H.	Added Items E-249 & E-250
9-17-62	R. Walley	Added Allottees Names on U.S. Gila Indian Allotments in Ownership Record.
1-10-63	L. YUP	Added owner name & Allot. number to each Item number on drawing.

A-11T-380

ARIZONA HIGHWAY DEPARTMENT

RIGHT OF WAY DIVISION

RIGHT OF WAY MAP OF
COOLIDGE-MESA HWY.
STATE HWY. 87
DOCK-NORTH SECT.
STATE PROJECT F-021-1(7)
FROM STATION 0+00 TO STATION 334+53.97
PINAL COUNTY

ALIGNMENT AND RIGHT OF WAY WIDTHS APPROVED IN ACCORDANCE WITH HIGHWAY PLANS
DATE 1-24-1962
ASSISTANT STATE ENGINEER

APPROVED IN ACCORDANCE WITH RESOLUTION DATED ______ 19__, MINUTES OF THE ARIZONA HIGHWAY COMMISSION

DRAWN BY	Consultant & L. Draper
DATE	1-9-62
SCALE	1" = 400'
CHECKED BY	
A.F.E. NO	8733
DRAWING NUMBER	A-11T-380

A-11T-380