T-1-501 A.B.6

COUNTY ENGINEER'S STATEMENT

____________ SAYS HE IS BY OCCUPATION A COUNTY ENGINEER EMPLOYED BY THE COUNTY OF MARICOPA AND THAT THIS MAP, PREPARED UNDER HIS SUPERVISION FROM ACTUAL SURVEYS, CORRECTLY REPRESENTS, SO FAR AS IS SHOWN HEREON, THE LOCATION OF THE WORKS DESCRIBED IN THE ACCOMPANYING APPLICATION TO THE BEST OF HIS KNOWLEDGE AND BELIEF.

DATE: ____________

____
COUNTY ENGINEER

APPLICANTS CERTIFICATE

THIS IS TO CERTIFY THAT ____________ WHO SUBSCRIBED THE STATEMENT HEREON, IS THE EMPLOYED BY THE UNDERSIGNED APPLICANT TO PREPARE THIS MAP WHICH HAS BEEN ADOPTED BY THE APPLICANT AS THE APPROXIMATE FINAL LOCATION OF THE RIGHT OF WAY SHOWN HEREON; AND THAT THIS MAP IS FILED AS A PART OF THE COMPLETE APPLICATION.

DATE: ____________

MARICOPA COUNTY BOARD OF SUPERVISORS
BY ____________
CHAIRMAN

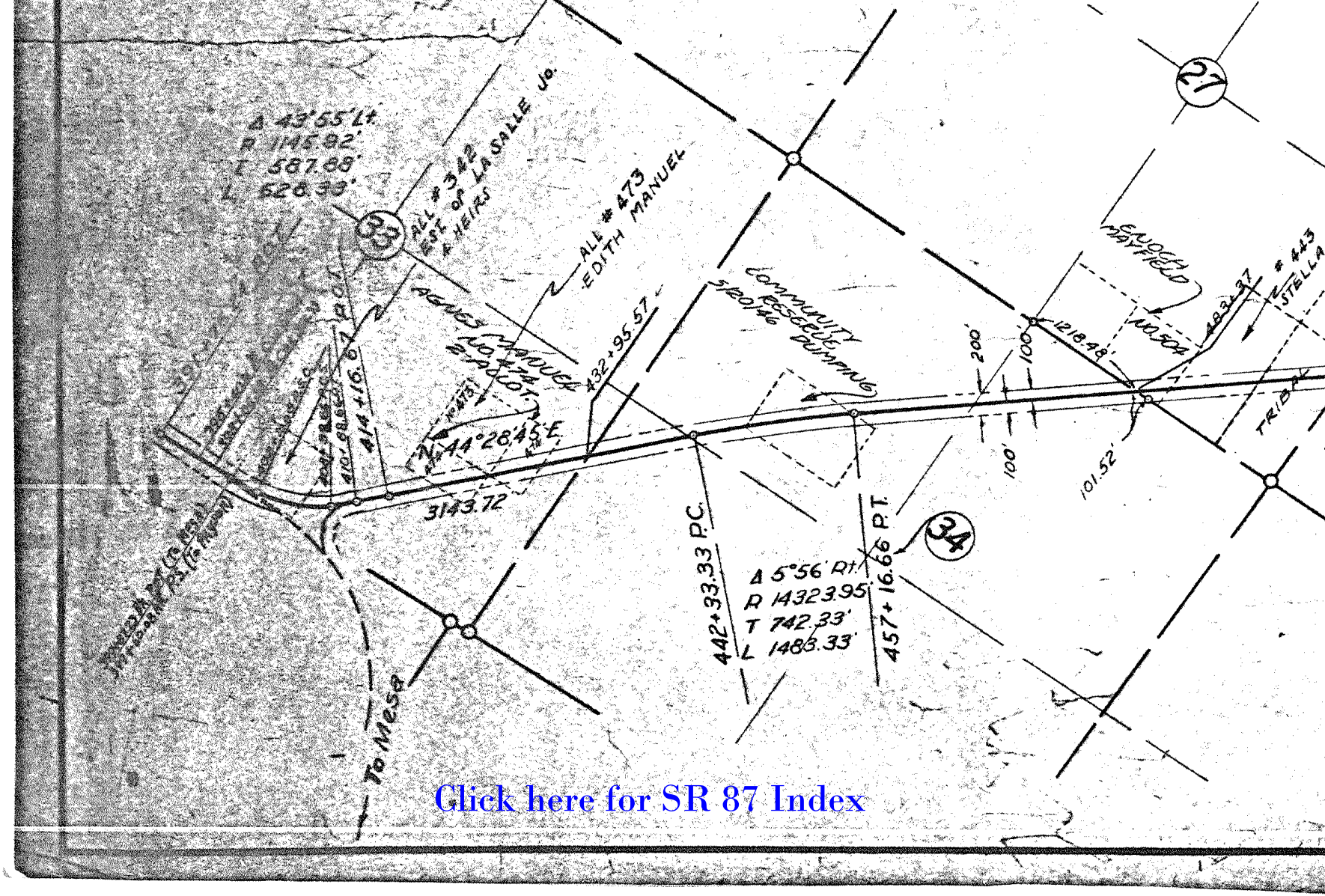

Δ 43°55' Lt.
R 1145.92'
T 587.88'
L 626.33'
33
ALL #342 EST. OF LA SALLE JO. & HEIRS
ALL #473 EDITH MANUEL
AGNES MANUEL NO. 474 2 ALLOT.
N 44°28'45" E
3143.72
414+16.67 P.O.T.
410+68.86
432+95.57
COMMUNITY RESERVE SROTAG PUMPING
ENOCH MAYFIELD NO. 504
27
1218.48'
483+37
# 443 STELLA
TRIB.
200'
100'
100'
101.52'
442+33.33 P.C.
457+16.66 P.T.
34
Δ 5°56' Rt.
R 14323.95'
T 742.33'
L 1483.33'
To Mesa

Click here for SR 87 Index

NOTE: AN ORIGINAL OF THIS MAP WAS SIGNED ON 8/4/53
& RECORDED ON 2-24-54, BK 9 of Rd. Maps, Pg. 50

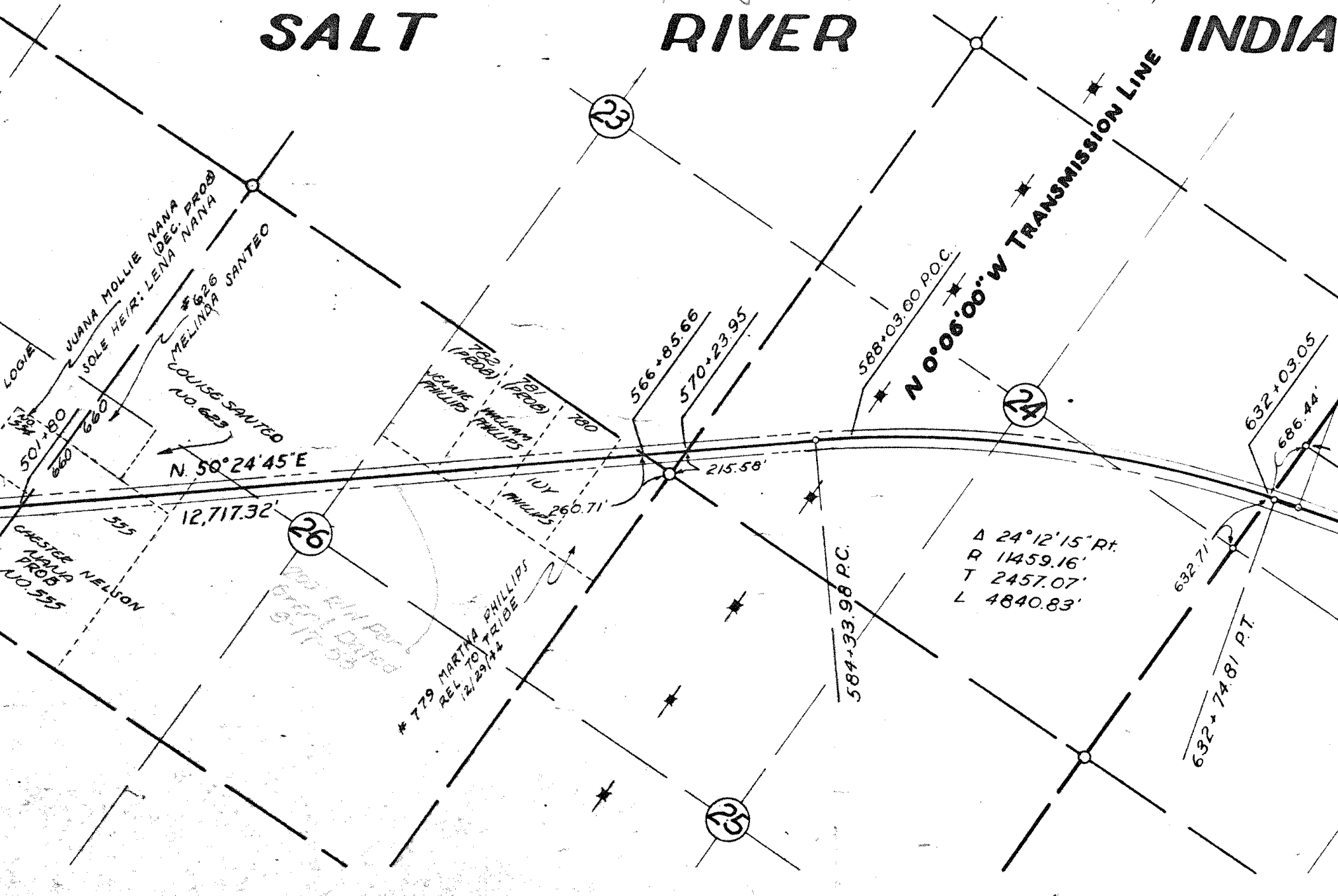
SALT RIVER INDIA
23
24
25
26
N 0°06'00"W TRANSMISSION LINE
588+03.00 P.O.C.
566+85.66
570+23.95
584+33.98 P.C.
632+03.05
686.44'
632.71'
632+74.81 P.T.
215.58'
260.71'
Δ 24°12'15" Rt.
R 11459.16'
T 2457.07'
L 4840.83'
N. 50°24'45"E
12,717.32'
501+80
660
660
595
LOGIE
JUANA MOLLIE NANA (DEC. PROB
SOLE HEIR: LENA NANA
#626 MELINDA SANTEO
LOUISE SANTEO
NO. 623
CHESTER NELSON
NANA
PROB
NO. 595
782 (PROB)
781 (PROB)
780
JEANIE PHILLIPS
WILLIAM PHILLIPS
IVY PHILLIPS
#779 MARTHA PHILLIPS
REL TO TRIBE
12/29/41

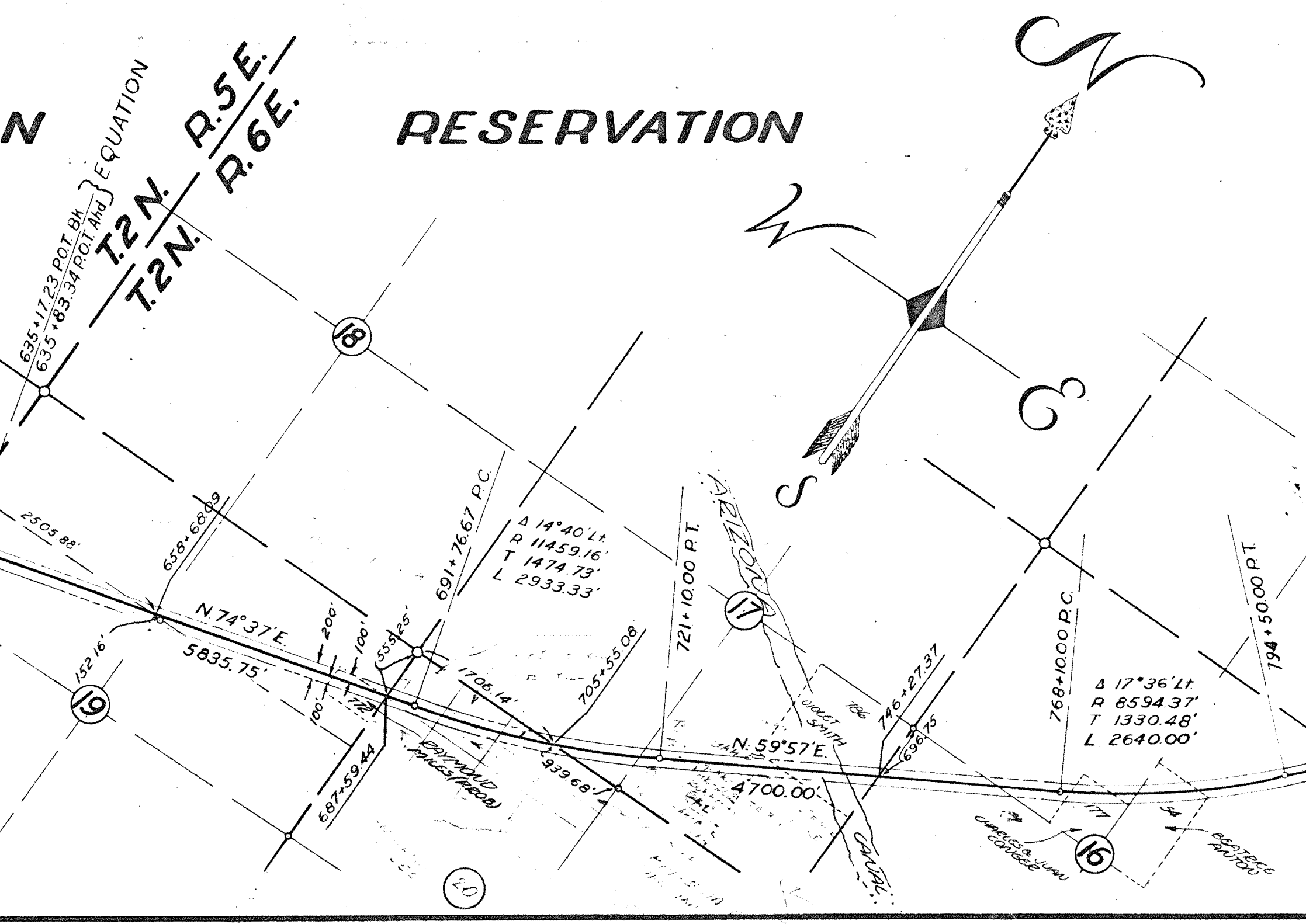
N
RESERVATION
T.2N. R.5E.
T.2N. R.6E.
635+17.23 P.O.T. BK.
635+83.34 P.O.T. Ahd } EQUATION
N
W
E
S
18
19
17
16
20
ARIZONA
CANAL
2505.88'
658+68.09
152.16'
N.74°37'E.
5835.75'
200'
100'
100'
772
555.25'
691+76.67 P.C.
Δ 14°40' Lt.
R 11459.16'
T 1474.73'
L 2933.33'
687+59.44
1706.14'
RAYMOND
MILES (PROB)
939.68'
705+55.08
721+10.00 P.T.
VIOLET SMITH
186
N. 59°57'E.
4700.00'
746+27.37
696.75
768+10.00 P.C.
Δ 17°36' Lt.
R 8594.37'
T 1330.48'
L 2640.00'
794+50.00 P.T.
177
54
CHARLES & JUAN CONGER
BEATRICE ANTON

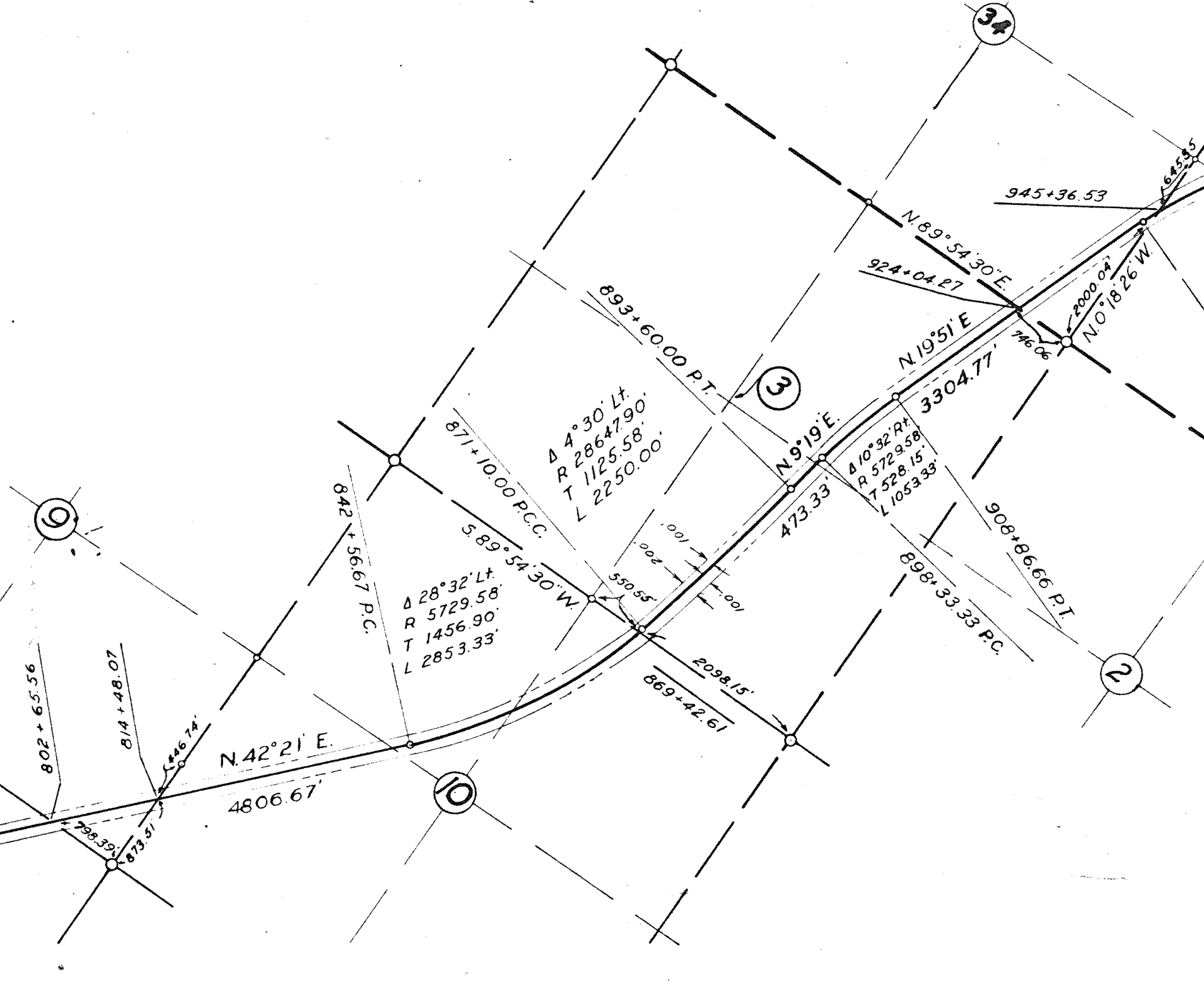
34
945+36.53
645.35
N.89°54'30"E.
924+04.27
2000.04'
N.0°18'26"W.
746.06'
N.19°51'E.
3304.77'
893+60.00 P.T.
3
Δ 4°30' Lt.
R 28647.90'
T 1125.58'
L 2250.00'
N.9°19'E.
Δ 10°32' Rt.
R 5729.58
T 528.15'
L 1053.33'
473.33'
908+86.66 P.T.
898+33.33 P.C.
2
871+10.00 P.C.C.
842+56.67 P.C.
S.89°54'30"W.
100'
200'
100'
550.55'
2098.15'
869+42.61
9
Δ 28°32' Lt.
R 5729.58'
T 1456.90'
L 2853.33'
802+65.56
814+48.07
446.74'
N.42°21'E.
4806.67'
798.39'
873.51'
10

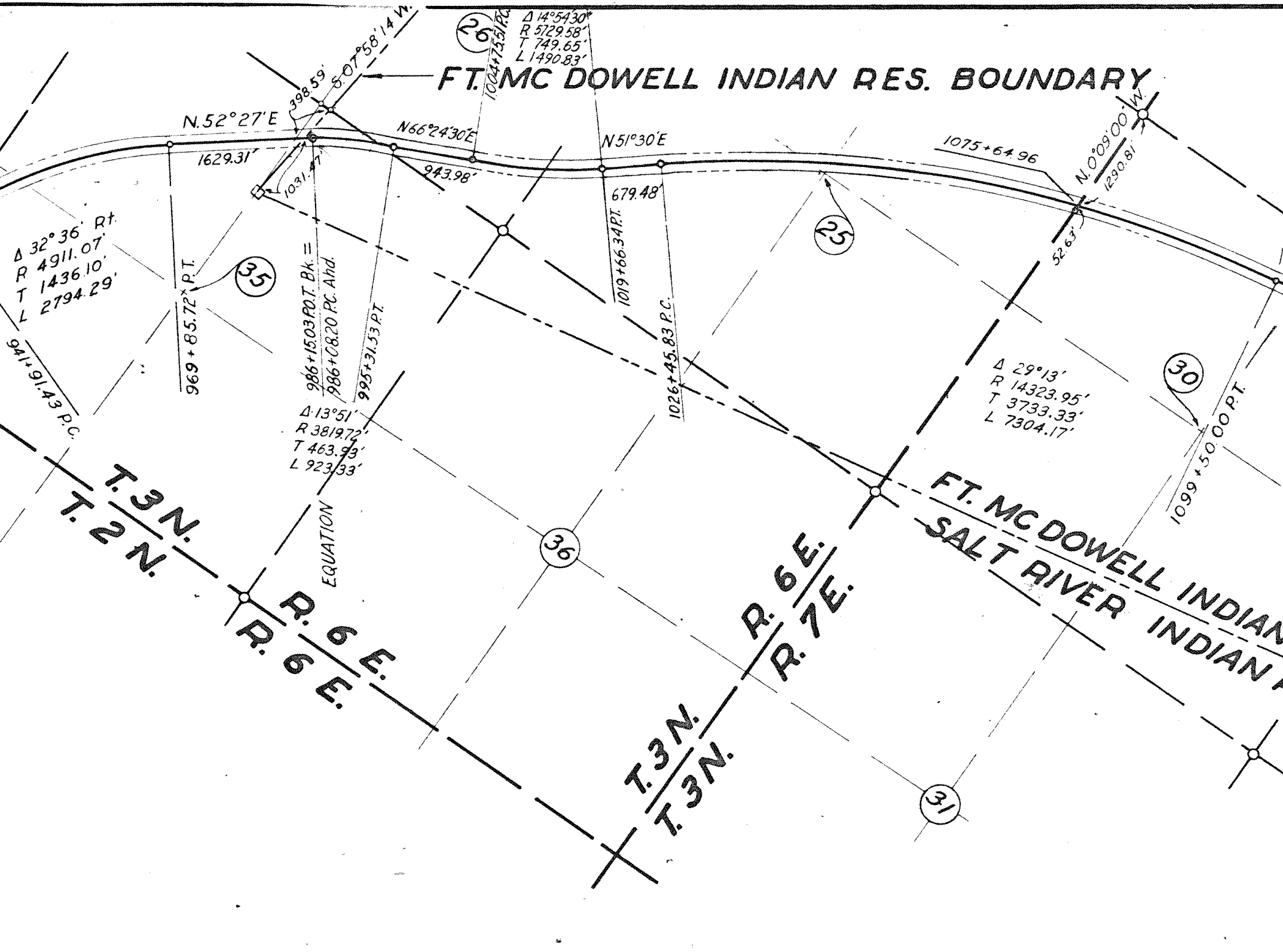
FT. MC DOWELL INDIAN RES. BOUNDARY
S. 07°58'14" W.
398.59'
N. 52°27' E
1629.31'
1031.47'
N66°24'30"E
943.98'
26
1004+73.51 P.C.
Δ 14°54'30"
R 5729.58'
T 749.65'
L 1490.83'
N51°30'E
679.48'
1019+66.34 P.T.
1026+45.83 P.C.
25
1075+64.96
N. 0°09'00" W.
1290.81'
52.63'
Δ 32°36' Rt.
R 4911.07'
T 1436.10'
L 2794.29'
941+91.43 P.C.
969+85.72 P.T.
35
986+15.03 P.O.T. Bk. =
986+08.20 P.C. Ahd.
995+31.53 P.T.
Δ 13°51'
R 3819.72'
T 463.93'
L 923.33'
EQUATION
36
Δ 29°13'
R 14323.95'
T 3733.33'
L 7304.17'
30
1099+50.00 P.T.
31
T. 3 N.
T. 2 N.
R. 6 E.
R. 6 E.
T. 3 N.
T. 3 N.
R. 6 E.
R. 7 E.
FT. MC DOWELL INDIAN
SALT RIVER INDIAN

MARICOPA COUNTY HIGHWAY DEPARTMENT

PHOENIX-PAYSON HIGHWAY
F.L. 19 (1)
THRU THE
FT. MC DOWELL AND SALT RIVER INDIAN RESERVATIONS RIGHT OF WAY MAP

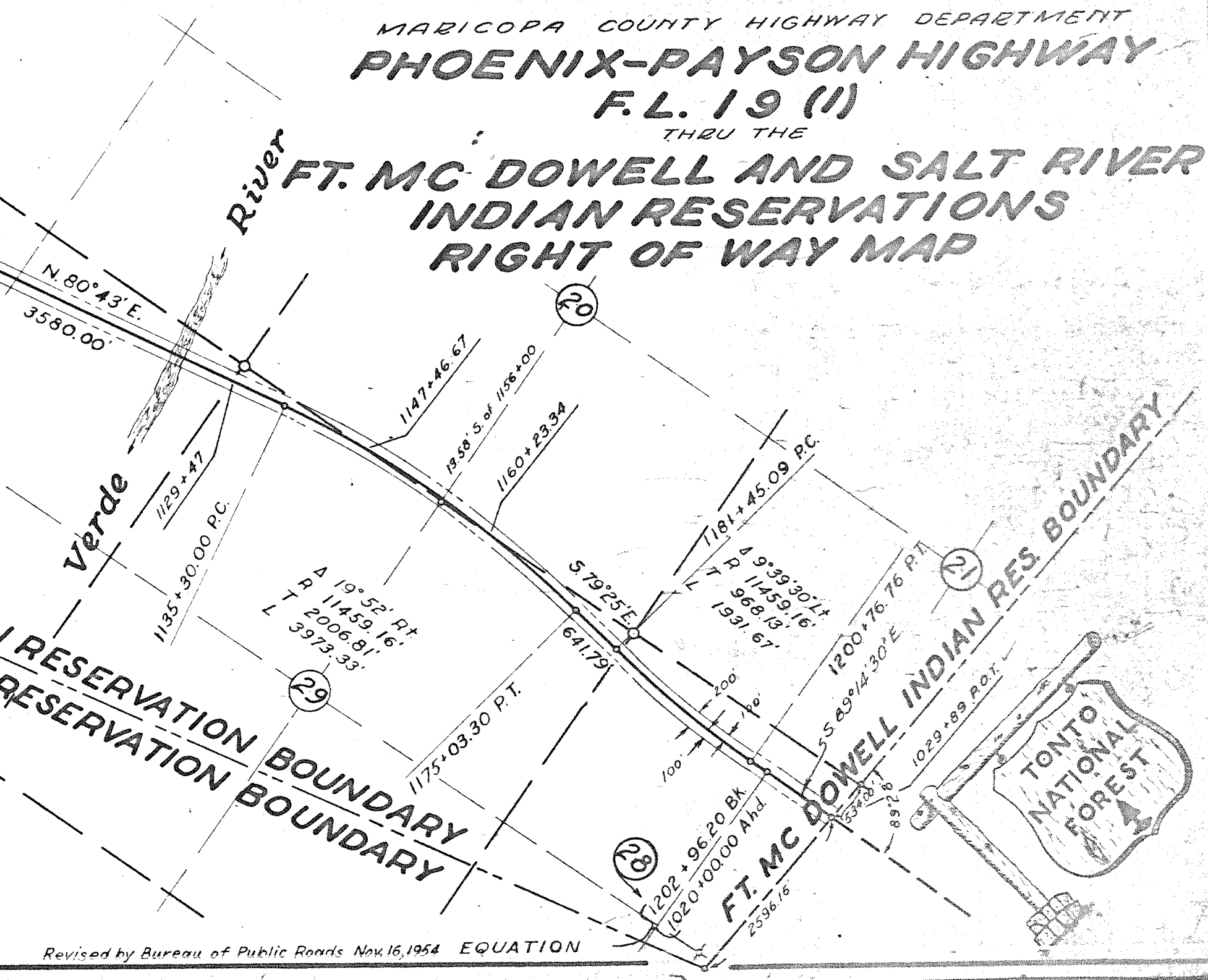
Verde River
N. 80°43' E.
3580.00'
1129+47
1135+30.00 P.C.
1147+46.67
13.58' S. of 1156+00
1160+23.34
Δ 19°52' Rt.
R 11459.16'
T 2006.81'
L 3973.33'
1175+03.30 P.T.
S. 79°25' E.
641.79'
1181+45.09 P.C.
Δ 9°39'30" Lt.
R 11459.16'
T 968.13'
L 1931.67'
1200+76.76 P.T.
S. 89°14'30" E.
200'
100'
100'
1029+89 P.O.T.
53.40'
89°28'
1202+96.20 BK.
1020+00.00 Ahd.
EQUATION
2596.15'
20
21
28
29
FT. MC DOWELL INDIAN RES. BOUNDARY
RESERVATION BOUNDARY
RESERVATION BOUNDARY
TONTO NATIONAL FOREST

Revised by Bureau of Public Roads Nov. 16, 1954

Salt River Res. S.R. 87 D38A 102-T-5