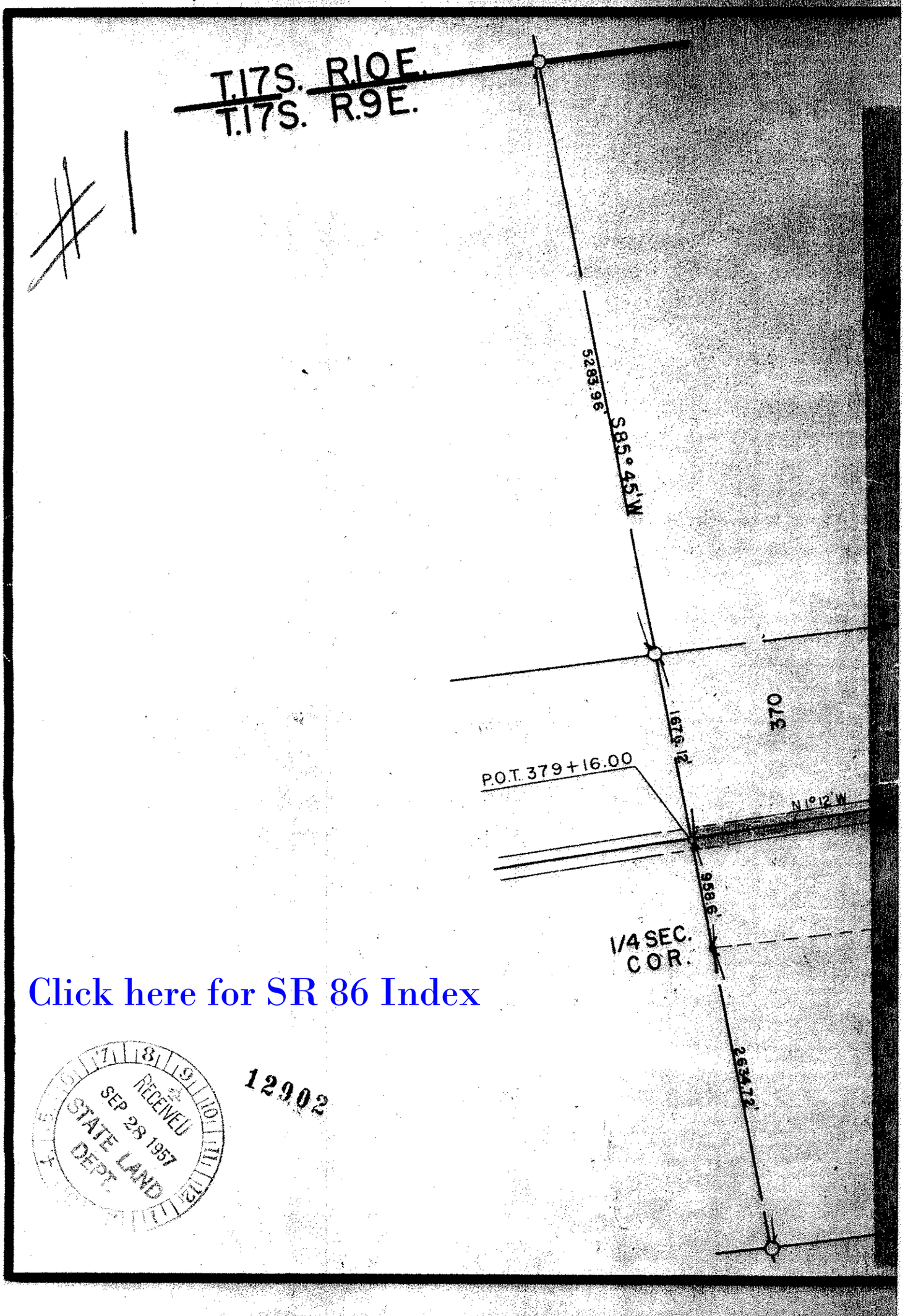

Click here for SR 86 Index

RECEIVED
SEP 28 1957
STATE LAND DEPT.

12902

Click here for SR 86 Index

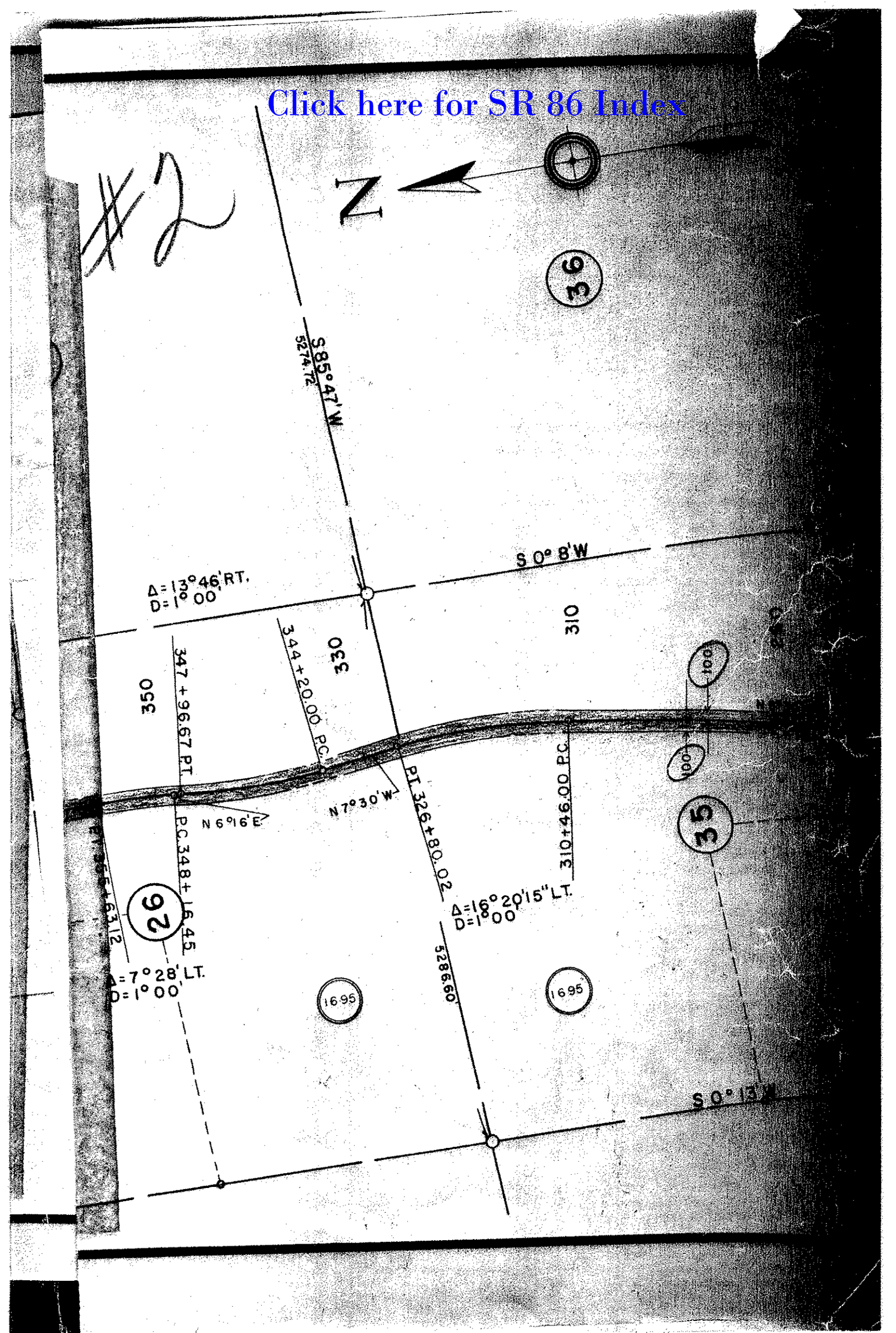

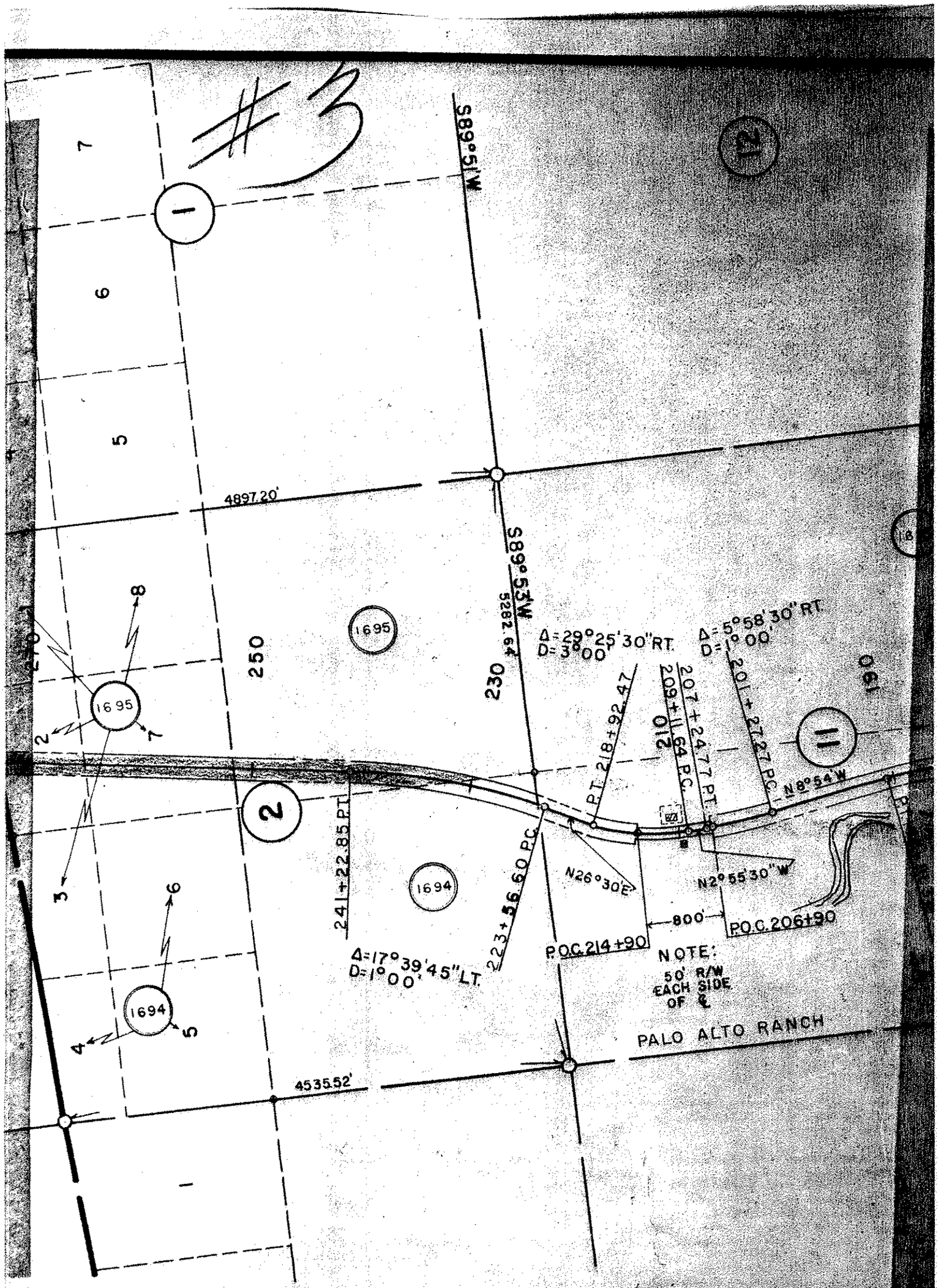

Click here for SR 86 Index

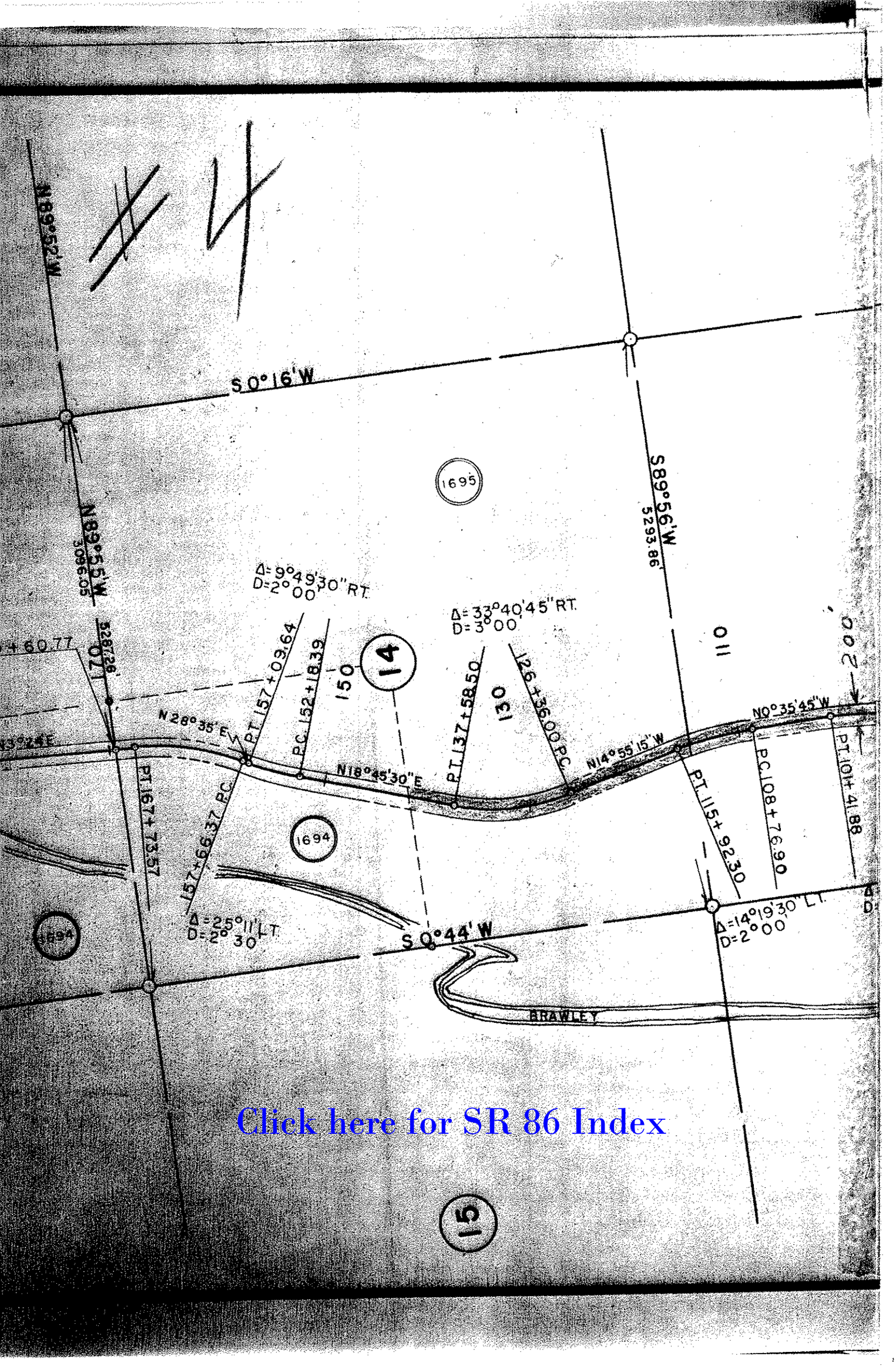

Click here for SR 86 Index

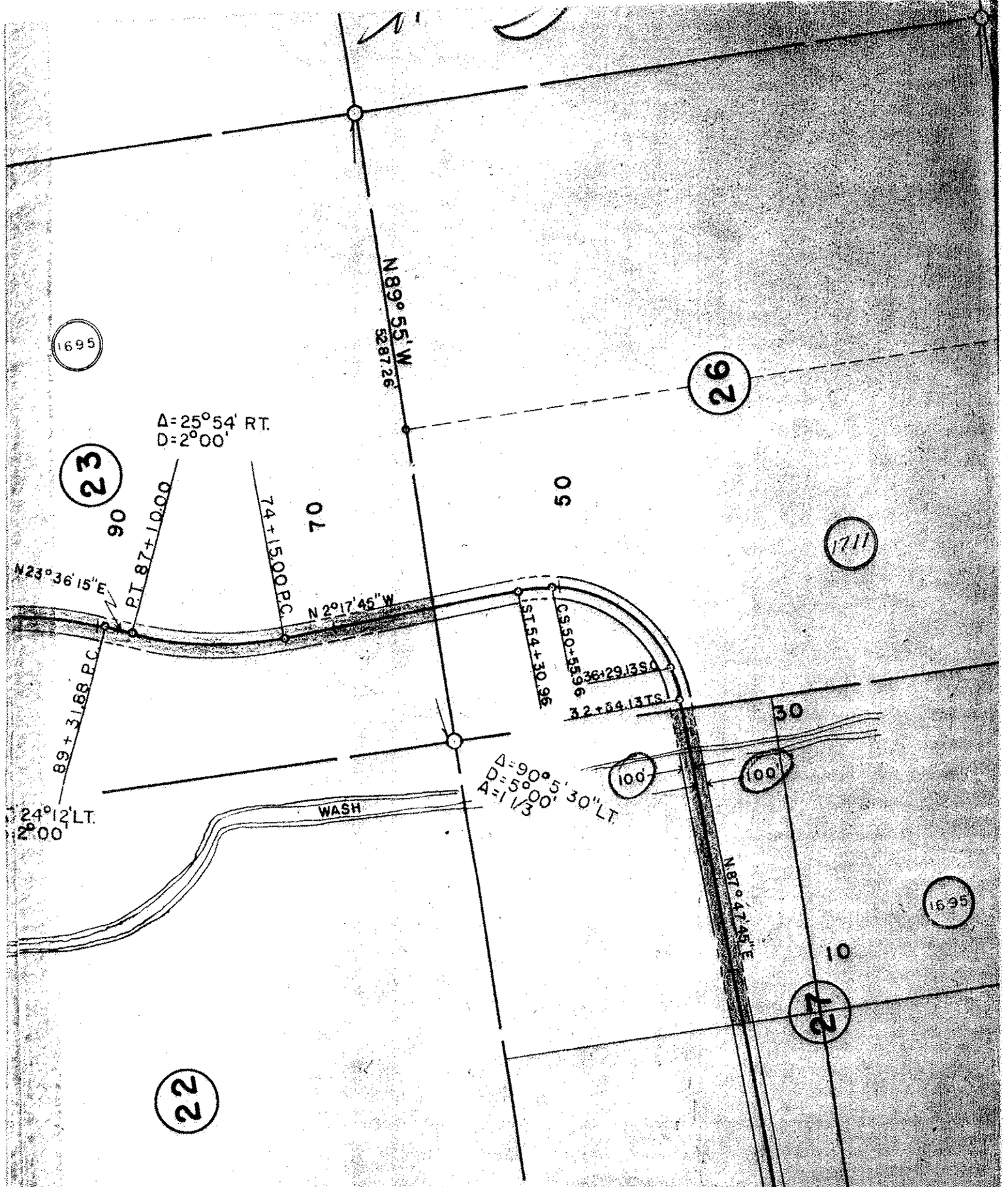

Click here for SR 86 Index

REVISED BY:

#6

Click here for SR 86 Index

OWNERSHIP RECORD

ITEM NO	OWNER	DESCRIPTION
1694	ROLAND CURRY & ELDORE CURRY H/W	SW 1/4 SEC. 2; W 1/2 SEC. 11; NW 1/4, SEC. 14; T 18 S. R 9
1695	STATE LAND	N 1/2, SE 1/4, SEC. 35; E 1/2, SW 1/4, SEC. 26; T 17 S. R
		LOTS 1, 2, 3, 7, 8, & SE 1/4 SEC. 2; E 1/2 SEC. 11; E
		SW 1/4, SEC. 14; ALL SEC. 23, & 27.
		T 18 S. R 9 E.
1711	P.E. & EMMA BAFFERT	T 18 S. R 9 E. W 1/2 SEC. 26

#7

Click here for SR 86 Index

ARIZONA HIGHWAY DEPARTMENT

RIGHT OF WAY DIVISION

RIGHT OF WAY MAP OF

THREE POINTS — SASABE HIGHWAY
STATE HIGHWAY

PROJECT NON S-315 (5))

JCT. STATE HWY. 86 — SASABE SEC.

STA. 10+00 TO STA. P.O.T. 379+16.00

PIMA COUNTY

ALIGNMENT AND RIGHT OF WAY APPROVED IN ACCORDANCE WITH RESOLUTION DATED: _____ 19___, MINUT OF THE ARIZONA HIGHWAY COMMISSION

DRAWN BY	DATE	SCALE	CHECKED BY	FILE NO.
B. BAILEY	9/12/57	1"=1000'		A-10-T-263

REVISION:	DATE:	REVISED BY: