Click here for SR 85 Index

S-222(22) 6

D-7-T-6-47

8516

AJO-GILA BEND

S-222 (22)

MARICOPA

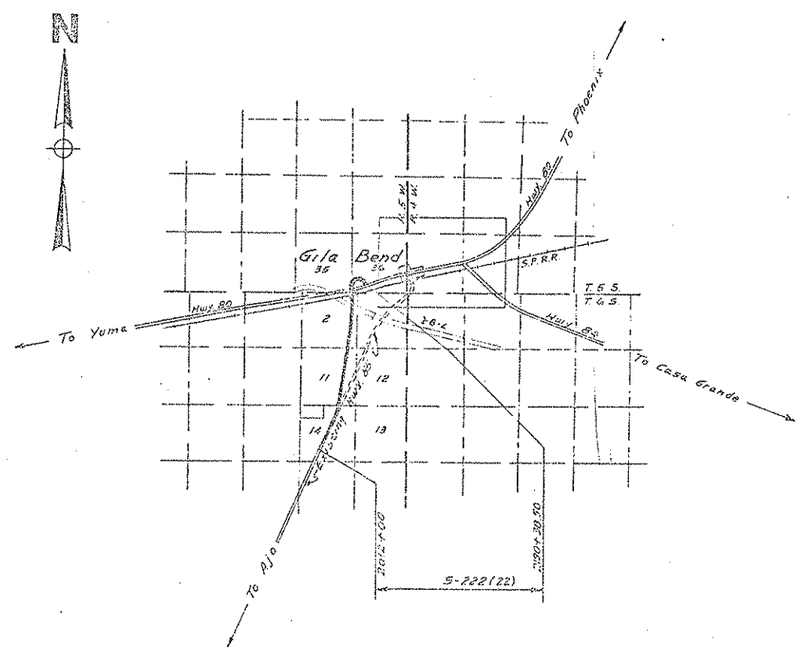

OWNERSHIP RECORD

ITEM	OWNER	DESCRIPTION	RENT	FEE	DATE	SHEET
C-551	U.S.A.	SE¼ SEC. 11, T 6 S. R. 5 W.	7.21	152.73		4
C-552	HAROLD W & MAXINE M. HAGNER H&W	E½ E½ NE¼, E½ W½ NE¼ NE¼, NE¼ SE¼ NE¼, E½ SW¼ SE¼ NE¼, SEC. 11, T 6 S. R. 5 W.	12.23	50.77	CASE	4 & 5
C-553	GILA RIVER RANCH INC.	SE¼ SE¼ SEC. 35 T. 5 S. R. 5 W. SEC. 2 T. 6 S. R. 5 W.	1.4 29.33	36.66 40.03	CASE	5 & 6
C-555	WAYNE & JEWELL ALENE SCARS	N 12.5' OF LOTS 2, 3 & 4 BLOCK 30, NORTH GILA BEND AMENDED	7.33			6
C-556	State of Arizona D.R.O. WM. L. & MARGARET COX C.P.	LOTS 2 & 3 BLK. 3 North Gila Bend Amd.	2.02	2.97		6
C-562	STATE OF ARIZONA	PR. TRACT "B" AMENDED STATE PLAT "7"	0.53	35.66		5 & 6
C-554	SOUTHERN PACIFIC R.R.	Part Sec. 35 T. 5 S. R. 5 E.	1.159			6
D-284	Amos & Edna Pasqualetti H/W Et al	Lots 3 & 4 Sec. 1 T. 6 S. R. 5 W.				6
D-285	M. D. Brown - State Man D.R.O. Ruth Maguire - A. Mdsw. C.P.	S½ NW¼ Sec. 1 T. 6 S. R. 5 W.				6
D-543	EARL McGILL & EMMA LOU McGLAIN H/W	PART OF LOTS 2 & 6, BLOCK 30, NORTH GILA BEND AMENDED (AS PER PLAT)	1.20	6.00		6
C-556-A	TRANSAMERICA TITLE INS. CO.	PTS LOTS 2 & 3 BLOCK 30 AMENDED NORTH GILA BEND. TRUST # 4993	1.4			5

6-27-61	L. DRAPER	ADDED ITEM C-554 & REVISED ITEM C-554.
9-11-61	J. Kenney	Redraw sheet & Change Curve, Draw Sheet 7.
9-27-61	L. Draper	Added items D-284 & D-285
11-13-61	Kenney	Changed R/W Line in ITEM C-554
12-8-61	C.G.H.	ITEM C-555 SOLD. ADDED PART OF LOTS 2 & 6 TO ITEM NUMBER D-543. ITEM C-556 SOLD. ADDED ITEM C-556-A. TO ITEM NUMBER D-543. ITEM C-556-A AREA 1.20 AC. TO 6.00 ACRES. L.G.
1-3-62	G. Cox	Chg'd Par. No. & Added lots
1-10-67	L.F.W.	Revised Areas in Par. C-555 & D-543.
1-10-68	L.F.W.	Added Par. C-556-A.

AJO ~ GILA BEND HWY.
MILE POST 3 ~ GILA BEND SEC.
MARICOPA COUNTY

Click here for SR 85 Index

PROJECT NO.	S-222(22)
DRAWING NO.	D-7-T-647
SHEET NO.	2 OF 6
DRAWN BY	L. Draper
DATE COMP.	May 11, 1961
SCALE	1" = 100'

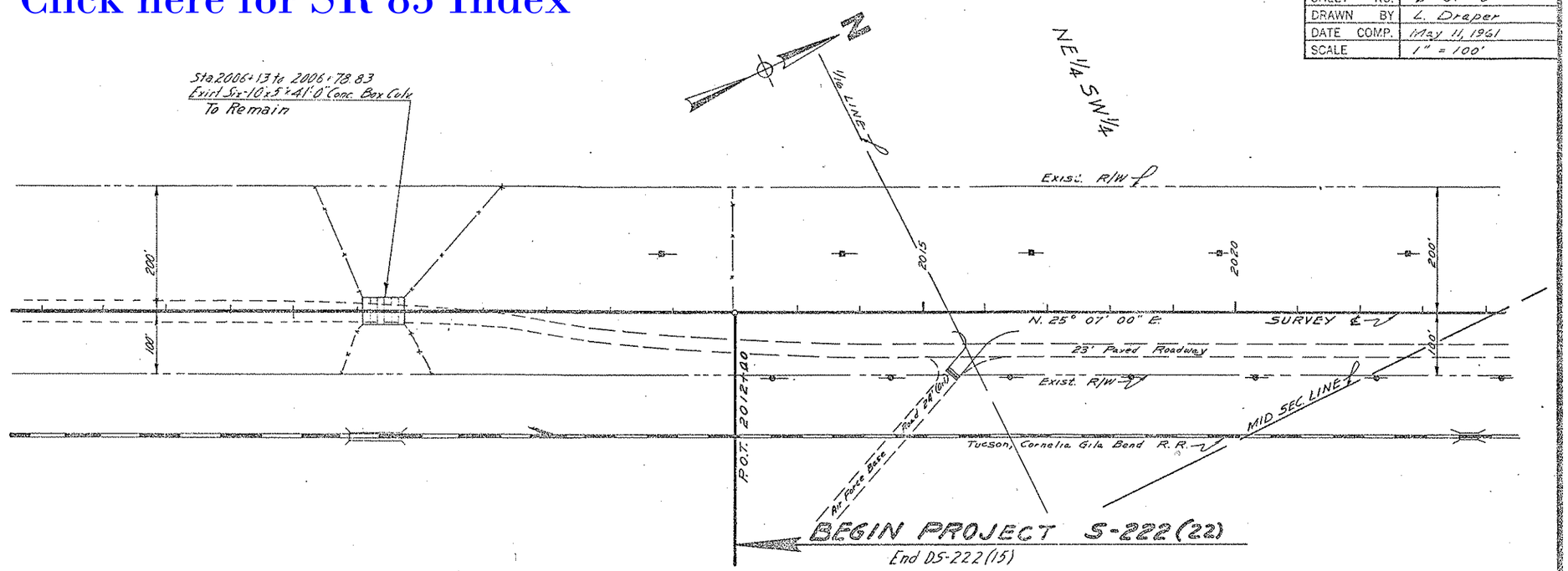

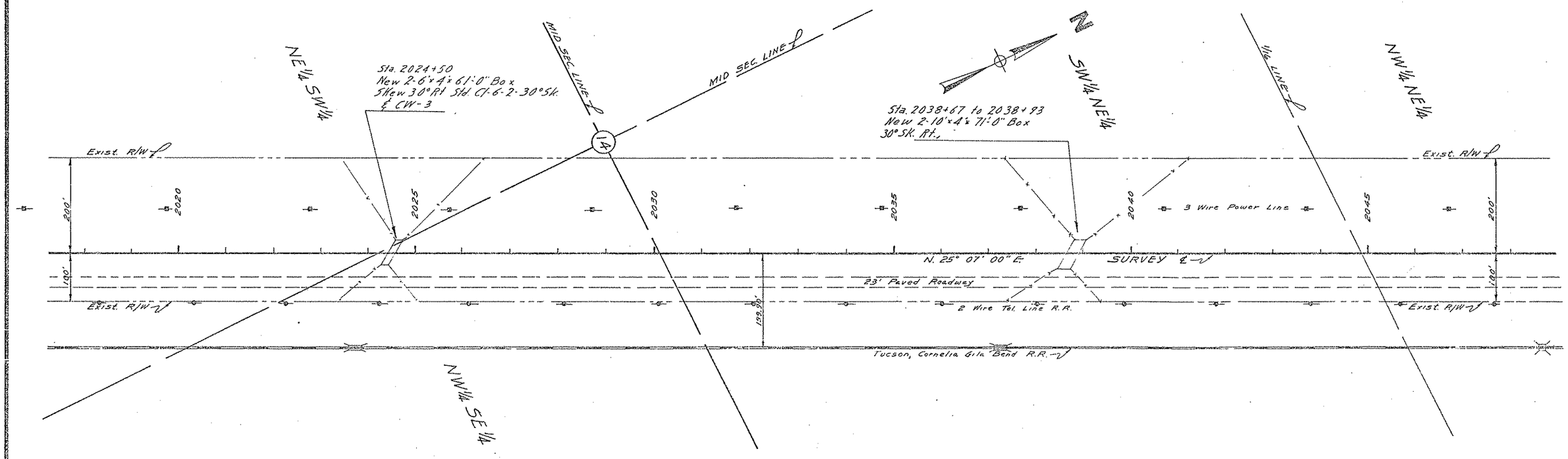

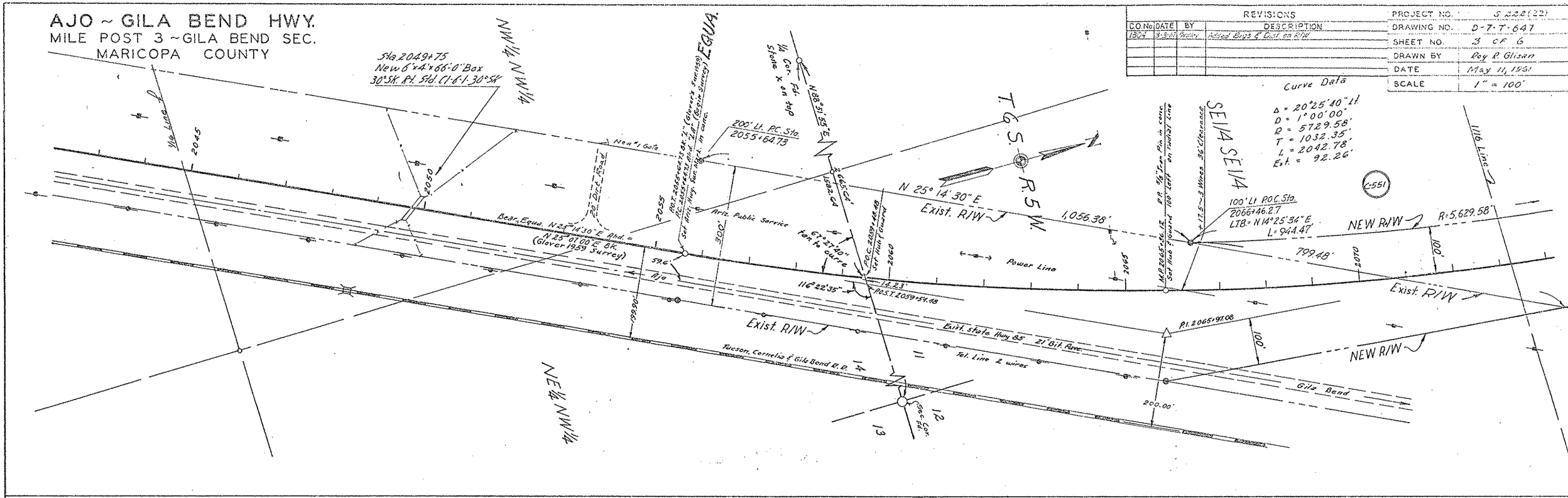
AJO ~ GILA BEND HWY.
MILE POST 3 ~ GILA BEND SEC.
MARICOPA COUNTY
REVISIONS
C.O. No. DATE BY DESCRIPTION
1304 3-3-61 Bradley Added Bags & Dist. on R/W
PROJECT NO. S 222(22)
DRAWING NO. D-7-T-647
SHEET NO. 3 OF 6
DRAWN BY Roy R. Glisan
DATE May 11, 1961
SCALE 1" = 100'
Curve Data
Δ = 20°25'40" Lt.
D = 1°00'00"
R = 5729.58'
T = 1032.35'
L = 2042.78'
Ext. = 92.26'
T.6 S. R.5 W.
N 25° 14' 30" E
Exist. R/W
1,056.38'
NEW R/W
R=5,629.58'
799.48'
100' Lt. P.O.C. Sta. 2066+46.27
LTB = N 14°25'34" E
L = 944.47'
Power Line
Ariz. Public Service
Bear. Equa. N 25° 14' 30" E Rhd. = N 25° 07' 00" E Bk. (Glover 1959 Survey)
200' Lt. P.C. Sta. 2055+64.73
Sta. 2049+75 New 6'x4'x66'-0" Box 30° Sk. Rt. Std. Cl-6-1-30° Sk.
Exist. State Hwy 85 21' Bit. Pave.
Tel. Line 2 wires
Tucson, Cornelia & Gila Bend R.R.
Gila Bend
P.I. 2065+97.08
NW 1/4 NW 1/4
NE 1/4 NW 1/4
SE 1/4 SE 1/4
1/16 Line
Click here for SR 85 Index
T.6 S. R.5 W.
NEW R/W
1,044±
1,064±
2,663±
2,662±
N 4° 48' 50" E
Approximate Mid Section Line
Existing R/W
NE 1/4 SE 1/4
SE 1/4 NE 1/4
NE 1/4 NE 1/4
150'x300' Easement for drainage
6" Well, 219' deep Elec. pump & Pressure tank
30'x30' Frame Stucco Resk. Office
1/16 Line

Click here for SR 85 Index

AJO ~ GILA BEND HWY.
MILE POST 3 ~ GILA BEND SEC.
MARICOPA COUNTY

REVISIONS			
C.O. No.	DATE	BY	DESCRIPTION
1304	3-9-62	Nelder	Added B.M.'s & Dist. on R/W

PROJECT NO.	S-222(22)
DRAWING NO.	D-7-T-647
SHEET NO.	4 OF 6
DRAWN BY	Roy R. Glisson
DATE	May 11, 1961
SCALE	1" = 100'

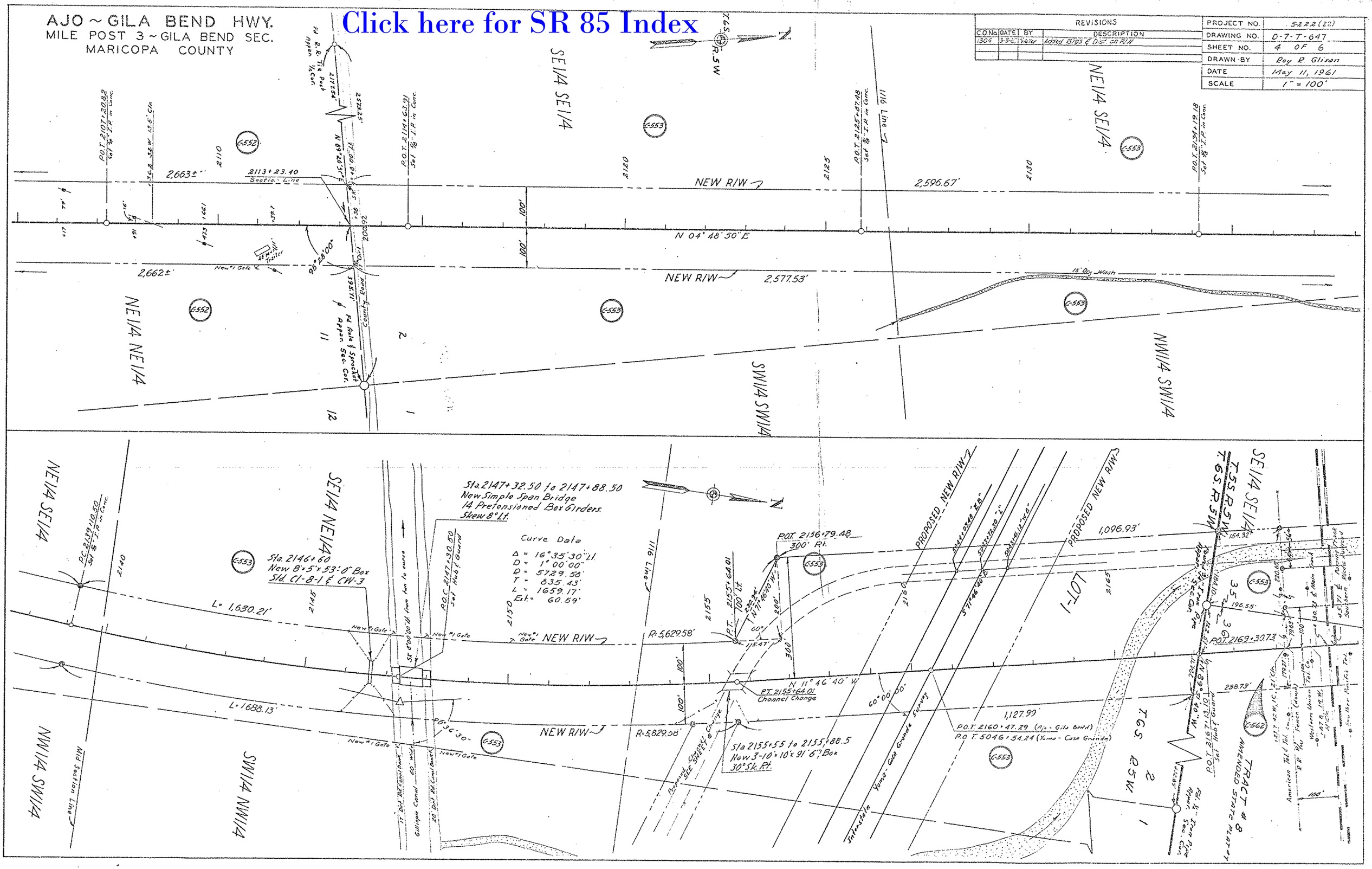

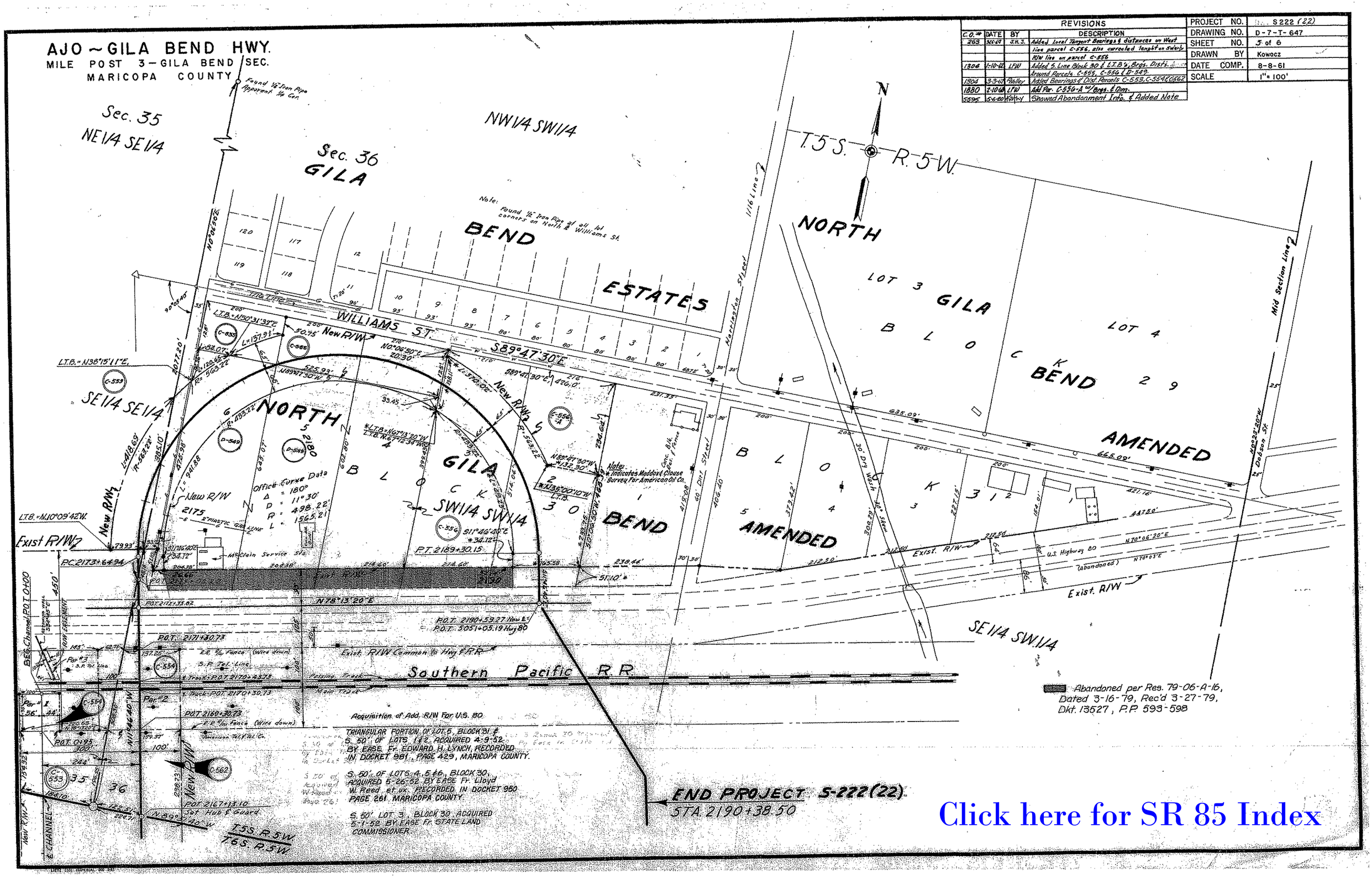

REVISIONS			
C.O. #	DATE	BY	DESCRIPTION
263	3-26-69	J.H.J.	Added Local Tangent Bearings & distances on West line parcel C-556, also corrected lenght on Swerly R/W line on parcel C-556
1804	1-10-62	LFW	Added S. Line Block 30 & L.T.B's, Brgs. Dists. Around Parcels C-555, C-556 & D-549.
1904	3-3-61	Pfeiffer	Added Bearings & Dist. Parcels C-553, C-554 & C-562
1880	2-10-68	LFW	Add Par. C-556-A w/ Brgs. & Dim.
5595	5-6-80	Kathy	Showed Abandonment Info. & Added Note

PROJECT NO.	S 222 (22)
DRAWING NO.	D-7-T-647
SHEET NO.	5 of 6
DRAWN BY	Kowacz
DATE COMP.	8-8-61
SCALE	1" = 100'

Click here for SR 85 Index

AJO GILA BEND HWY.

MILE POST 3 GILA BEND SEC.
MARICOPA COUNTY

PROJECT NO.	S-222 (22)
DRAWING NO.	D-7-T-647
SHEET NO.	6 of 6
DRAWN BY	KOWACZ
DATE COMP.	9-13-61
SCALE	1" = 100'

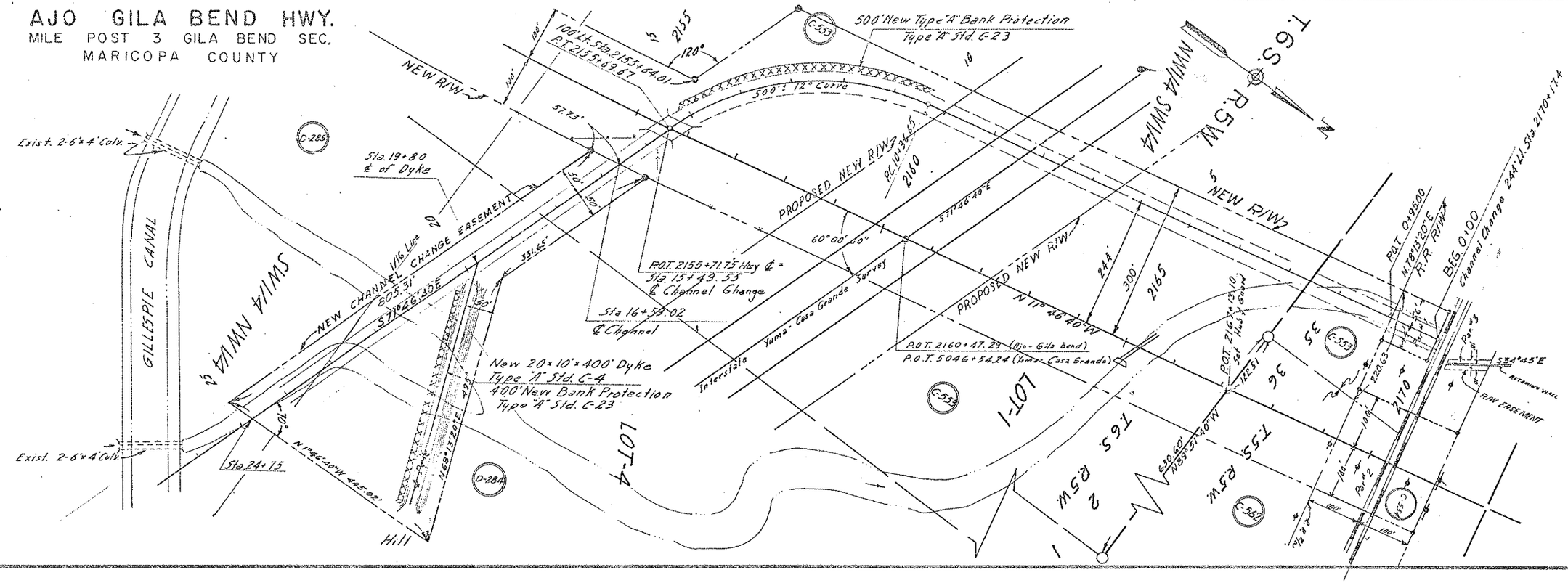

Click here for SR 85 Index