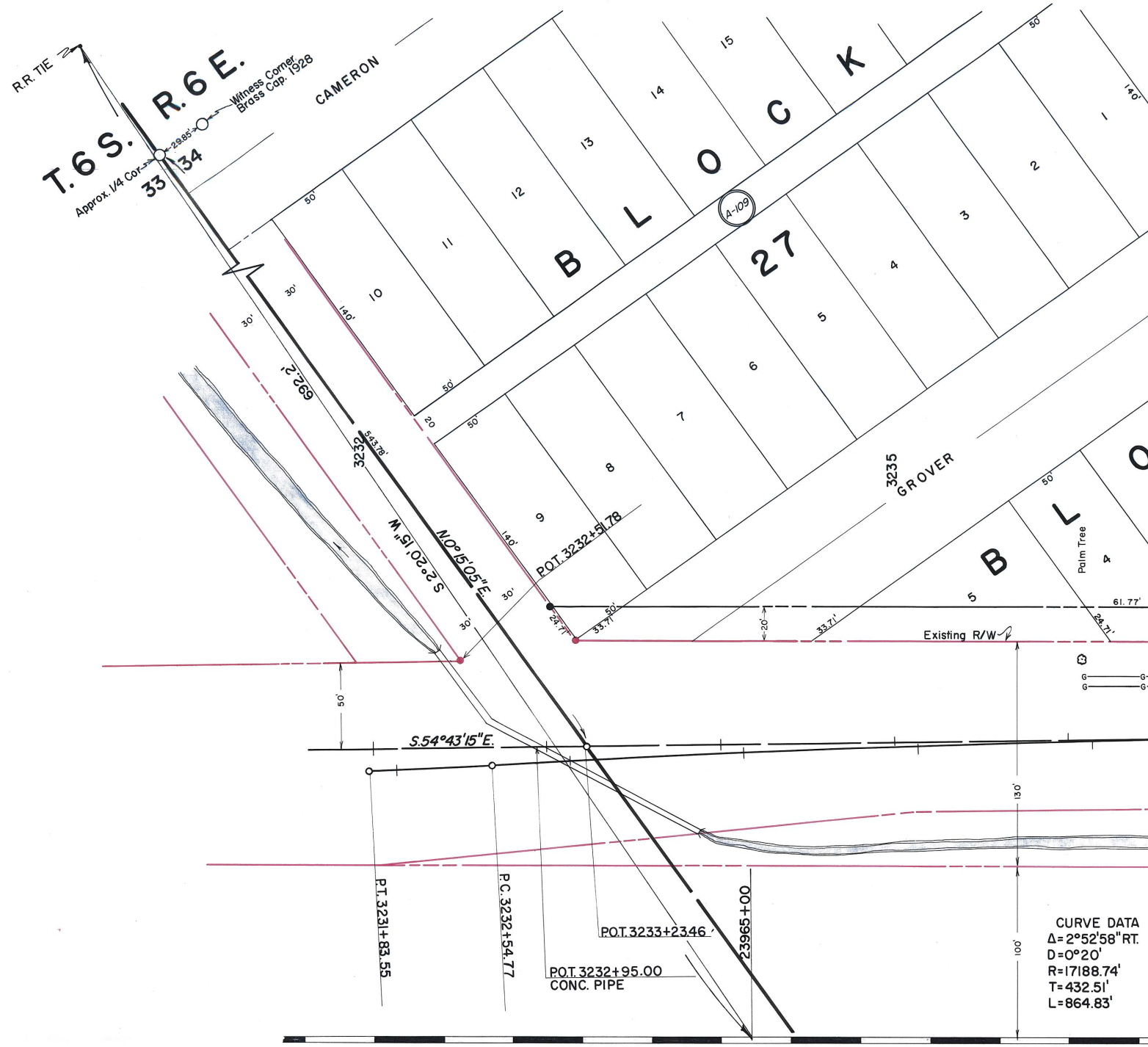
R.R. TIE
T.6 S.
R.6 E.
Witness Corner
Brass Cap. 1928
29.85'
Approx. 1/4 Cor.
33
34
CAMERON
50'
30'
10
11
12
13
14
15
140'
B
L
O
C
K
27
A-109
1
2
3
4
5
6
7
8
9
50'
20
692.2'
3232
543.78'
S.2°20'15"W.
N.0°15'05"E.
P.O.T. 3232+51.78
24.71'
33.71'
20'
3235
GROVER
Palm Tree
61.77'
Existing R/W
G
S.54°43'15"E.
130'
100'
P.T. 3231+83.55
P.C. 3232+54.77
P.O.T. 3233+23.46
P.O.T. 3232+95.00
CONC. PIPE
23965+00
CURVE DATA
Δ=2°52'58" RT.
D=0°20'
R=17188.74'
T=432.51'
L=864.83'

[Click here for SR 84 Index]

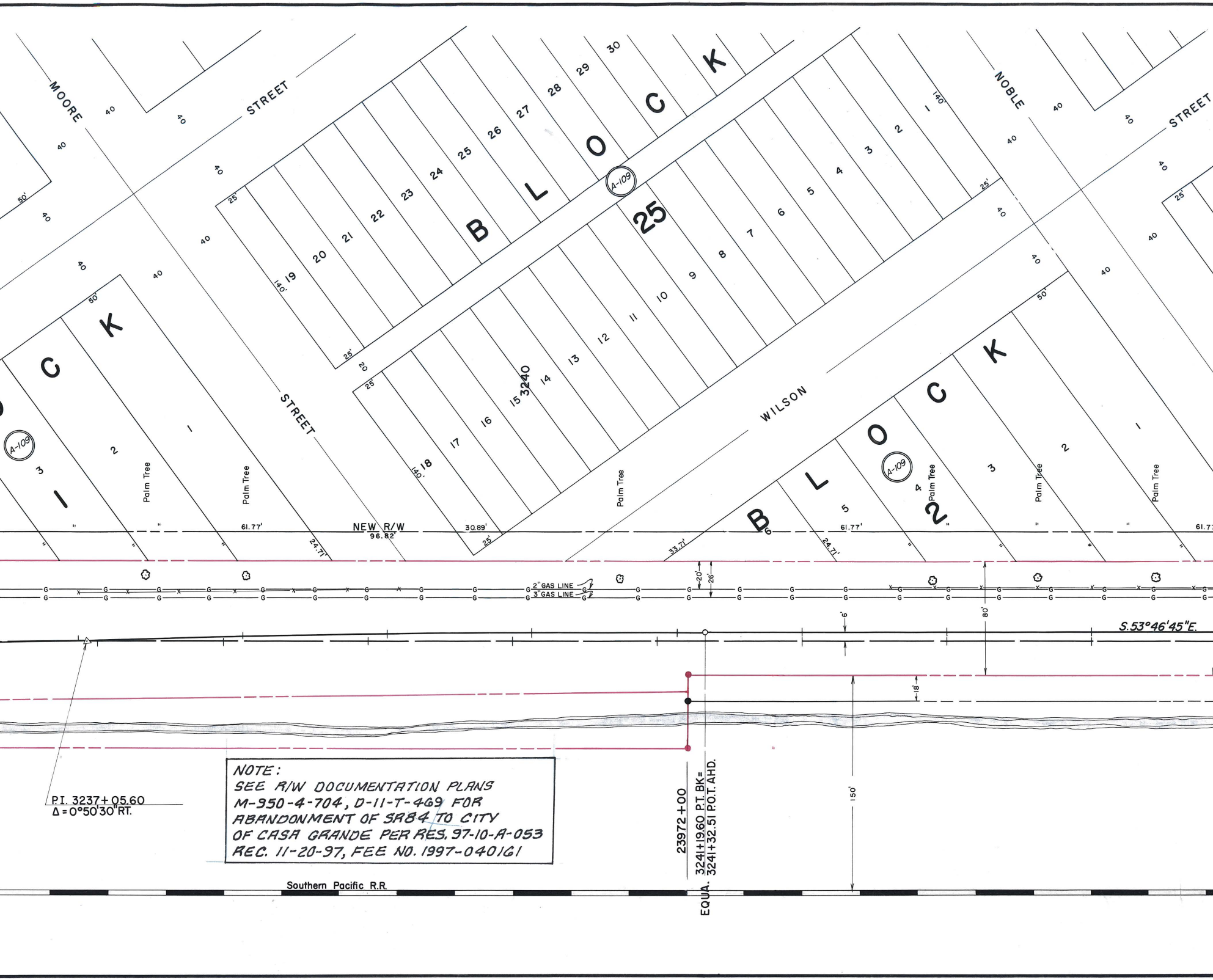
MOORE STREET
STREET
NOBLE STREET
STREET
WILSON
BLOCK 25
BLOCK 1
BLOCK 2
A-109
NEW R/W
96.82'
61.77'
30.89'
24.71'
33.71'
Palm Tree
2" GAS LINE
3" GAS LINE
S.53°46'45"E.
P.I. 3237+05.60
Δ = 0°50'30" RT.
23972+00
EQUA. 3241+19.60 P.T. BK= 3241+32.51 P.O.T. AHD.
3240
Southern Pacific R.R.
150'
80'
26'
20'
18'
6'
140'
50'
25'
40
20

NOTE:
SEE R/W DOCUMENTATION PLANS
M-950-4-704, D-11-T-469 FOR
ABANDONMENT OF SR84 TO CITY
OF CASA GRANDE PER RES. 97-10-A-053
REC. 11-20-97, FEE NO. 1997-040161

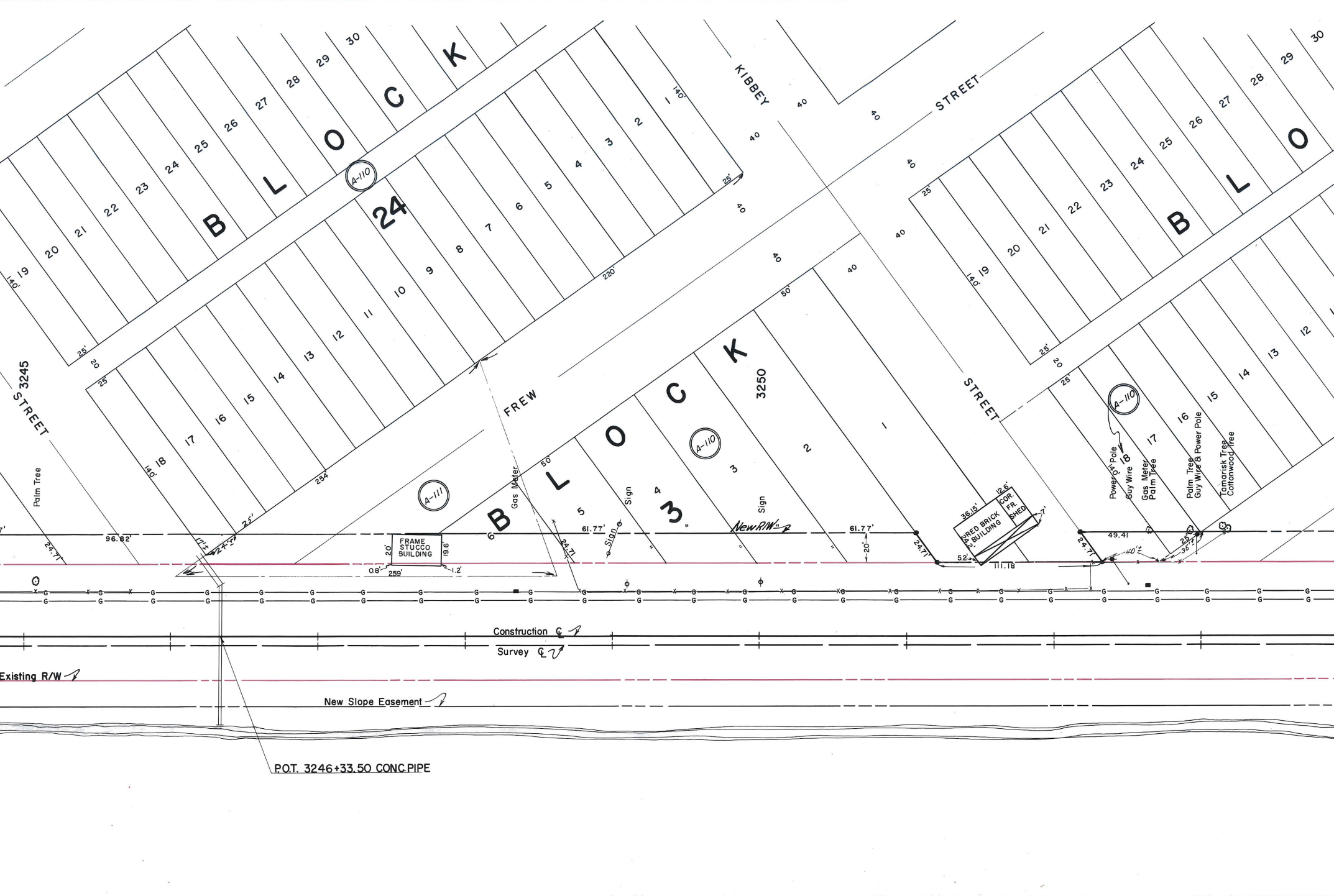
BLOCK 24
BLOCK 3
BLO
KIBBEY STREET
FREW STREET
3245 STREET
3250
A-110
A-111
FRAME STUCCO BUILDING
RED BRICK BUILDING
COR. FR. SHED
Palm Tree
Gas Meter
Sign
Power Pole
Guy Wire
Gas Meter Palm Tree
Palm Tree Guy Wire & Power Pole
Tamarisk Tree Cottonwood Tree
New R/W
Construction ℄
Survey ℄
Existing R/W
New Slope Easement
P.O.T. 3246+33.50 CONC. PIPE
96.82'
61.77'
61.77'
24.71'
49.41
111.18
36.15'
12.6'
259'
254'
220'
140'
25'
50'
40
20

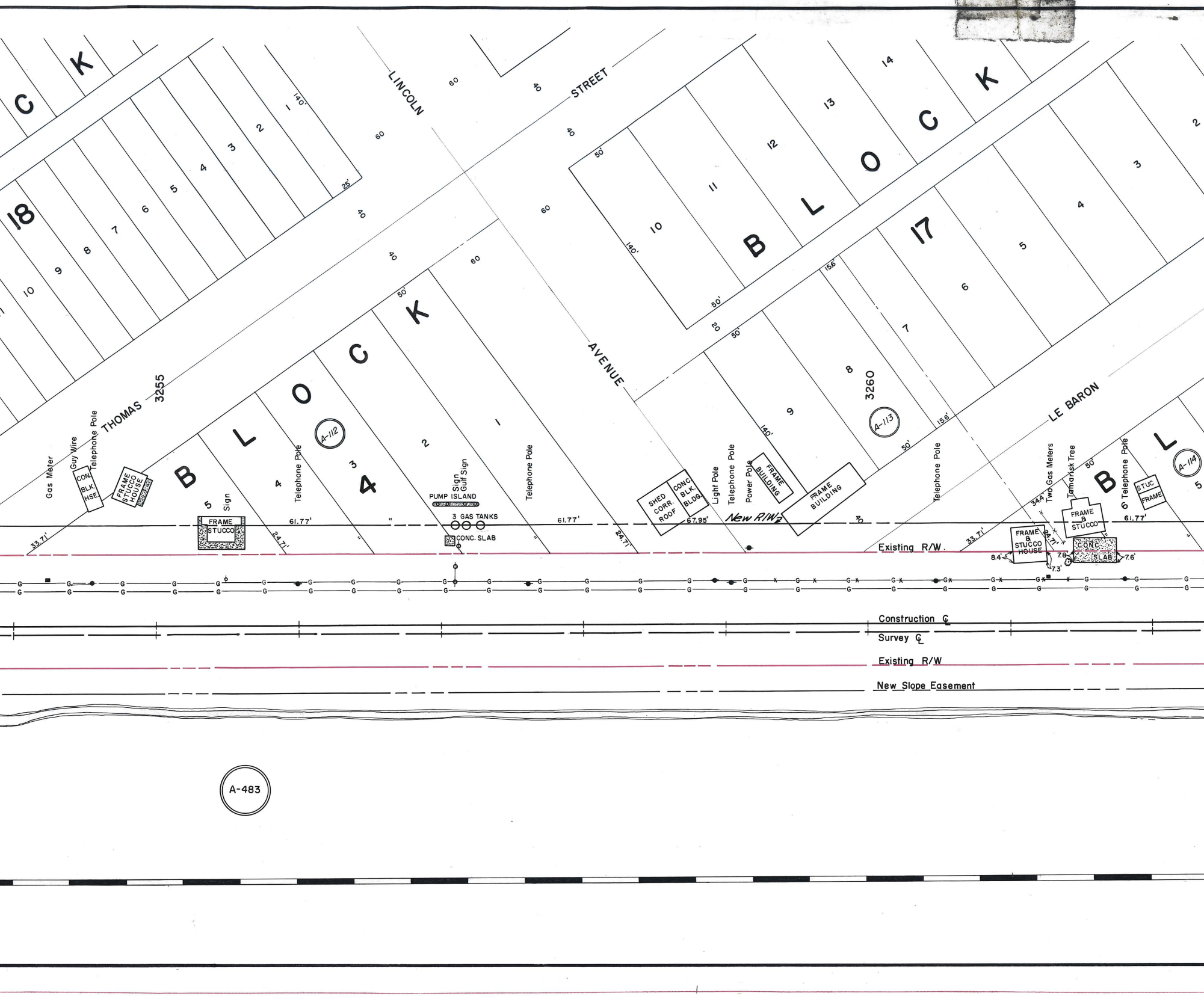

BLOCK 18
BLOCK 4
BLOCK 17
LINCOLN STREET
THOMAS AVENUE
LE BARON
3255
3260
A-112
A-113
A-114
A-483
Gas Meter
Guy Wire
Telephone Pole
CON. BLK. HSE.
FRAME STUCCO HOUSE
Sign
FRAME STUCCO
Gulf Sign
PUMP ISLAND
3 GAS TANKS
CONC. SLAB
SHED CORR. ROOF
CONC. BLK. BLDG.
Light Pole
Power Pole
FRAME BUILDING
New R/W
Existing R/W
Two Gas Meters
Tamarisk Tree
FRAME & STUCCO HOUSE
FRAME & STUCCO
STUC FRAME
Construction ℄
Survey ℄
New Slope Easement
61.77'
67.95'
33.71'
24.71'
140'
156'
50'
25'
34.4'
8.4'
7.8'
7.3'
7.6'

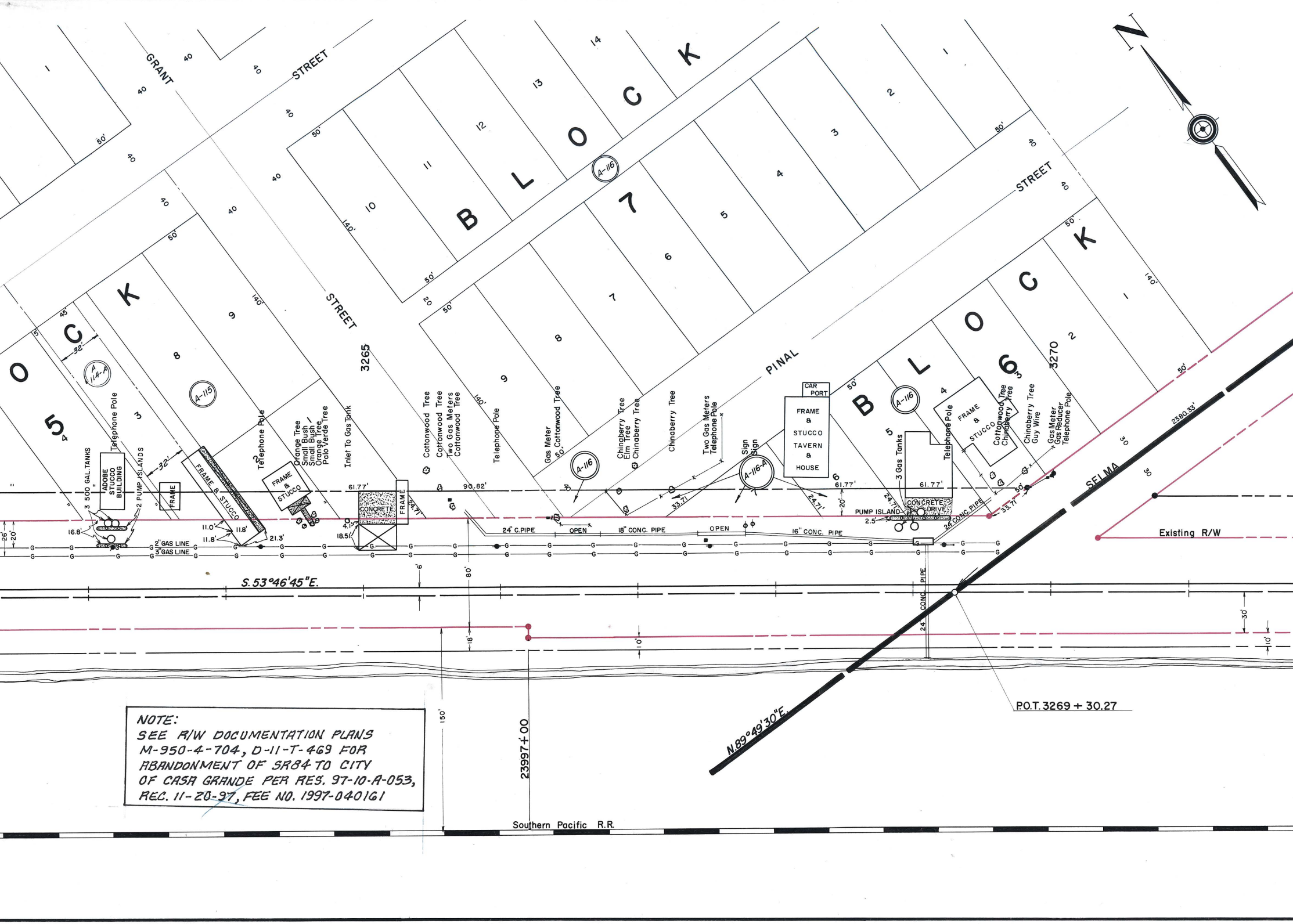
N
GRANT STREET
PINAL STREET
SELMA
BLOCK 7
BLOCK 6
BLOCK 5
A-114-A
A-115
A-116
A-116-A
3265
3270
FRAME & STUCCO
FRAME & STUCCO TAVERN & HOUSE
CAR PORT
ADOBE STUCCO BUILDING
FRAME
CONCRETE
CONCRETE DRIVE
3 500 GAL. TANKS
2 PUMP ISLANDS
PUMP ISLAND
3 Gas Tanks
Telephone Pole
Orange Tree
Small Bush
Small Bush
Orange Tree
Palo Verde Tree
Inlet To Gas Tank
Cottonwood Tree
Cottonwood Tree
Two Gas Meters
Cottonwood Tree
Gas Meter
Cottonwood Tree
Chinaberry Tree
Elm Tree
Chinaberry Tree
Two Gas Meters
Telephone Pole
Sign
Sign
Chinaberry Tree
Guy Wire
Gas Meter
Gas Reducer
24" C.PIPE
OPEN
18" CONC. PIPE
16" CONC. PIPE
24" CONC. PIPE
24" CONC. PIPE
2" GAS LINE
3" GAS LINE
61.77'
90.82'
24.71'
33.71'
16.8'
11.0'
11.8'
21.3'
18.5'
4.1'
2.5'
2380.33'
S.53°46'45"E.
N.89°49'30"E.
P.O.T. 3269 + 30.27
23997+00
Existing R/W
Southern Pacific R.R.

NOTE:
SEE R/W DOCUMENTATION PLANS
M-950-4-704, D-11-T-469 FOR
ABANDONMENT OF SR84 TO CITY
OF CASA GRANDE PER RES. 97-10-A-053,
REC. 11-20-97, FEE NO. 1997-040161

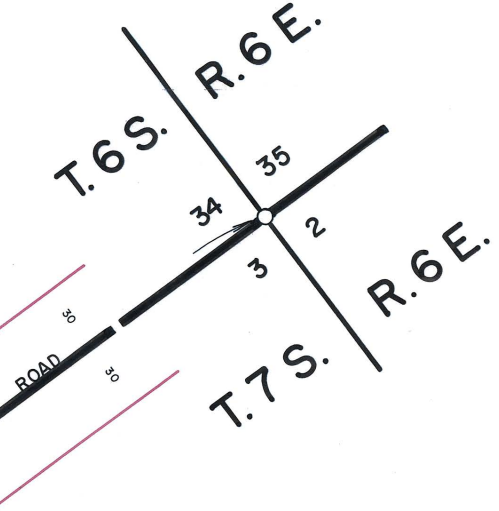
T.6S.
R.6E.
35
34
2
3
R.6E.
T.7S.
ROAD
30
30

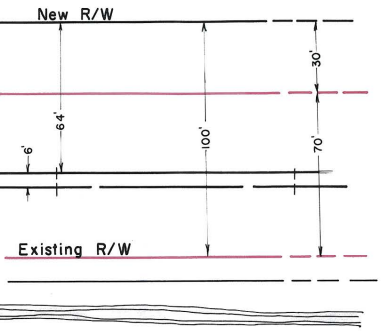
New R/W
30'
64'
6'
100'
70'
Existing R/W

ACQUISITION RECORD

OWNERSHIP RECORD

COMM. APPL.	TYPE OF INSTRUMENT	& DATE	RECORDED DATE	BK.	PG.	ACREAGE TAKEN	ITEM	OWNER	DESCRIPTION
8-18-59	Esm't.	4-2-59	7-31-61	299	305	0.56 Ac.	A-109	~~ESTATE OF EMMA BOLINGER~~ S.O. ABBOTT	LOTS 1-18 BLK. 27, LOTS 1-5 BLK. 1, LOTS 1-36 BLK. 25, LOTS 1-6 BLK. 2
3-10-59	Esm't.	2-19-59	6-18-59	235	245	0.16 Ac.	A-110	FRED E. GACK S/M	LOTS 1-4 PRT. 5-6 BLK. 3, LOTS 17-18 BLK. 18, LOTS 5-32 BLK. 24
3-10-59	Esm't.	2-26-59	4-9-59	229	217	0.04 Ac.	A-111	RICHARD & IRENE HAYWOOD H/W	PRT. BLOCK 3
	F.O.C.	10-9-61	2-21-62	316	438-39	0.108 Ac.	A-112	SYLVIA BRADEN etal	LOTS 1-5 BLOCK 4
11-15-60	F.O.C.	10-9-61	7-26-63	358	140-141		A-113	WILLIAM & VIVIAN ANDERS H/W	PRT. LOT 7 BLK. 5, LOTS 8,9 & WEST 15.6' OF LOT 7 BLOCK 17
5-12-59	Esm't.	5-11-59	7-10-59	237	143-144		A-114	FRED FAVER etal	WEST 5' LOT 3 ALL LOTS 4,5 & 6 EAST 34.4' LOT 7 BLOCK 5
2-17-59	Esm't.	6-17-63	7-2-63	356	432-33		A-115	~~LAURAH JACKSON~~ Joyce F. Kelsey	LOTS 1,2 & EAST 45' OF LOT 3 ALL LOTS 8,9 BLOCK 5
3-25-66	F.O.C.	8-22-66	3-27-67	497	330-332		A-116	ESTATE OF AMANDUS PETERS	LOTS 1-5 BLOCK 6 & LOTS 1-18 BLOCK 7
3-25-66	F.O.C.	8-22-66	3-27-67	497	330-332		A-116-A	J. B. GUITEREZ	LOTS 6 & 7, BLOCK 6 & S1/2 PINAL ST. (ABANDONED)
	Licence	5-19-36	NOT	RECOR	DED		A-483	SOUTHERN PACIFIC R.R.	PART OF SW1/4 SEC. 34
7-10-64	Esm't.	2-28-64	10-19-64	398	597-598	780 Sq. Ft.	A-114-A	Fred Faver	W. 32' of E. 45' Lot-3 Blk. 5

ARIZONA HIGHWAY DEPARTMENT
RIGHT OF WAY DIVISION

RIGHT OF WAY MAP OF
CASA GRANDE — PICACHO
STATE HIGHWAY 84
FEDERAL AID PROJECT D.F. – 014-1(3)
ARIZOLA – TOLTEC SEC.
FROM STA. 3232+00 TO STA. 3272+00
PINAL COUNTY

ALIGNMENT AND RIGHT OF WAY WIDTHS APPROVED IN ACCORDANCE WITH HIGHWAY PLANS.

DATE: 11-21-1958

R. E. Lawrence
ASS'T. STATE ENGINEER

APPROVED IN ACCORDANCE WITH RESOLUTION DATED: JULY 28 / NOVEMBER 24 19 58, MINUTES OF THE ARIZONA HIGHWAY COMMISSION.

REVISIONS	
DATE	NAME
11-12-58	G.G.H.
11-19-63	Groff Added A-114 A

DRAWN BY	DATE	SCALE	CHECKED BY	FILE NO.
W.R. BAILEY	9/2/58	1" = 40'		C-11-T-347-A

19
7

C-11-T-347-A