| F.H.W.A. REGION | STATE | PROJECT NO. | SHEET NO. | TOTAL SHEETS | FINALIZED PLANS |
|---|---|---|---|---|---|
| 9 | ARIZ. | M-900-711 | 1 | 33 | |

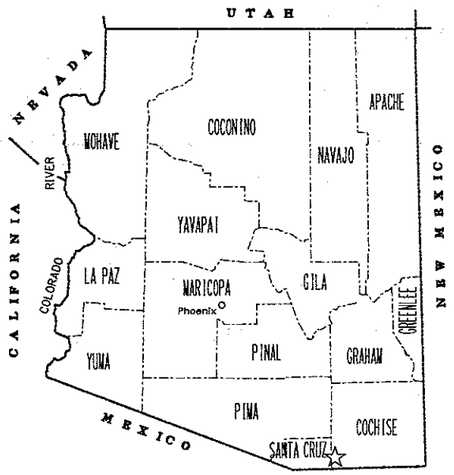


# STATE OF ARIZONA
# DEPARTMENT OF TRANSPORTATION
# HIGHWAYS DIVISION

## RIGHT OF WAY PLAN OF THE

## PARKER CANYON LAKE - MOUNTAIN VIEW (S.R. 83)
## PARKER CANYON LAKE - FOREST BOUNDARY
## 83 CH 003 H2849 04R
## M-900-711

LENGTH OF PROJECT 16.94 MILES DISTRICT 2

Click here for SR 83 Index

PRELIMINARY PRINT
FOR ENGINEERING USE ONLY
SUBJECT TO DESIGN CHANGES,
ADDITIONS, ALTERATIONS & CORRECTIONS
DATE 4/30/93 BY Hadley

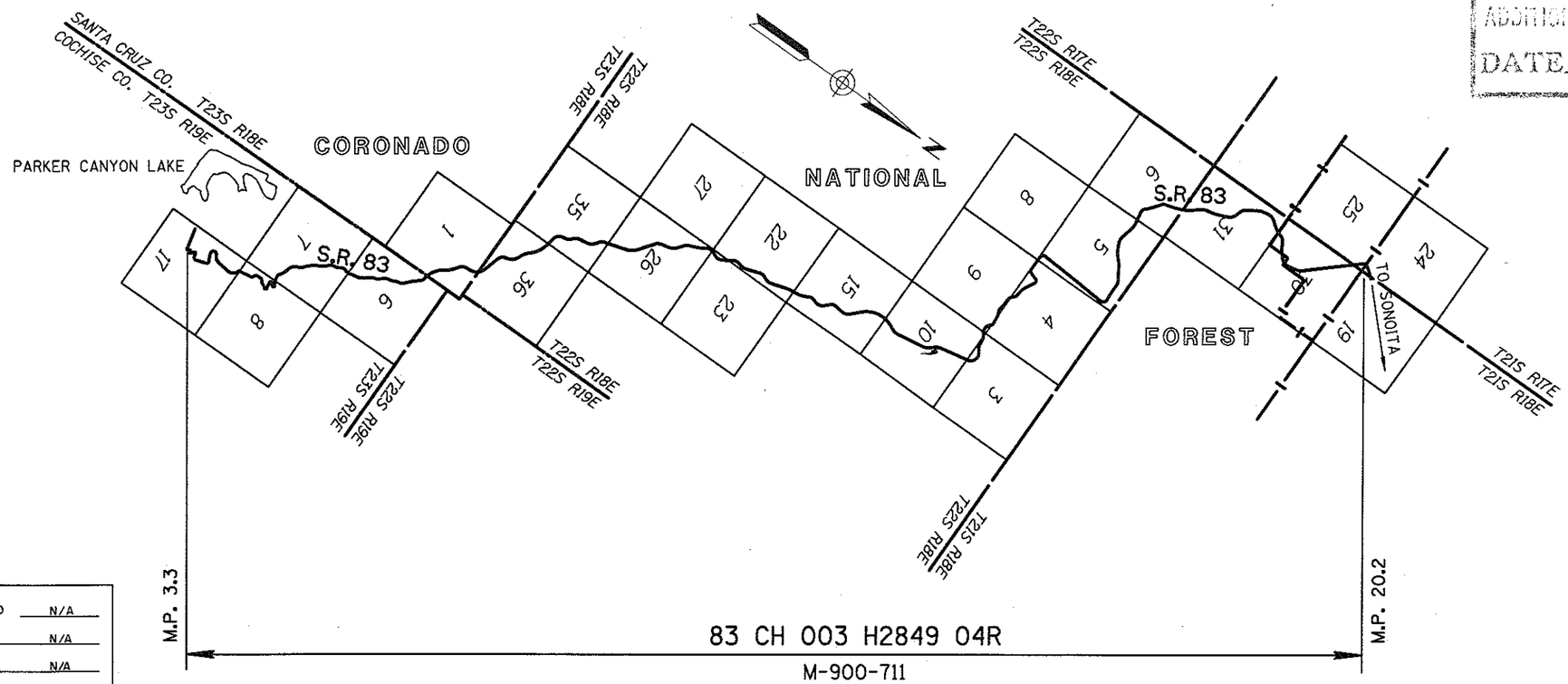


| | |
|---|---|
| PUBLIC HEARING REQUIREMENTS CERTIFIED | N/A |
| ENVIRONMENTAL CLEARANCE | N/A |
| C & S REVIEW | N/A |
| BID SET REVIEW | N/A |

ARIZONA DEPARTMENT OF TRANSPORTATION BOARD
APPROVED FOR RIGHT OF WAY ACQUISITION IN ACCORDANCE
WITH RESOLUTION 92-12-A-80 DATED 12-18-92
GARY K. ROBINSON STATE ENGINEER

APPROVED IN ACCORDANCE WITH ROADWAY PLANS
DATE 1/28/93

CHIEF R/W AGENT
Robert Hdmandillan

U. S. DEPARTMENT OF TRANSPORTATION
FEDERAL HIGHWAY ADMINISTRATION

APPROVED DATE

DIVISION ADMINISTRATOR

DRAWING NO. D-2-T-467
SHEET NO. 1 OF 33

# OWNERSHIP RECORD — ACQUISITION RECORD

| PARCEL NUMBER | OWNER | DESCRIPTION | TOTAL AREA | AREA REQUIRED: GROSS INCLUDING EXISTING R/W | AREA REQUIRED: NET EXCLUDING EXISTING R/W | EASEMENT AREA | REMAINDER: LEFT | REMAINDER: RIGHT | SHEET NO. | CHIEF R/W AGENT APPROVAL | INSTRUMENT: TYPE | INSTRUMENT: DATE | RECORDED: DATE | RECORDED: DOCUMENT |
|---|---|---|---|---|---|---|---|---|---|---|---|---|---|---|
| 2-661 | U.S.A. (CORONADO NATIONAL FOREST | PT. SEC. 6, 7, 8, 17, T23S, R19E | | | 75.5 AC. | | | | 6-11 | | HED | 5/2/03 | 6/23/03 | 030621630 |
| 12-345 | U.S.A. (CORONADO NATIONAL FOREST) | PT. SEC. 30, 31, T21S, R18E; PT. SEC. 3, 4, 5, 6, 9, 10, 15, 22, 23, 26, 27, 35, 36, T22S, R18E; PT. SEC. 1, T23S, R18E | | | 257.2 AC. | | | | 11-33 | | HED | 5/2/03 | 6/23/03 | 030621630 |

Click here for SR 83 Index

| REVISIONS | | | |
|---|---|---|---|
| C.O. NO. | DATE | BY | DESCRIPTION |

| | |
|---|---|
| DRAWING NO. | D-2-T-467 |
| HARD COPY | |
| DRAWN/DATE | DB/JR OCT 91 |
| CHECKED/DATE | J. HAVINS OCT 91 |
| Greiner | Phoenix, Az. (602) 275-5400 |
| ROUTE | S.R. 83 |
| LOCATION | PARKER CANYON LAKE - FOREST BOUNDARY |

ARIZONA DEPARTMENT OF TRANSPORTATION
HIGHWAYS DIVISION
RIGHT OF WAY PLANS SERVICES

HIGHWAY: PARKER CYN LAKE-MTN. VIEW
PROJECT NO. M-900-711

REGISTERED LAND SURVEYOR ROBERT J. PECHA ARIZONA U.S.A.

Click here for SR 83 Index

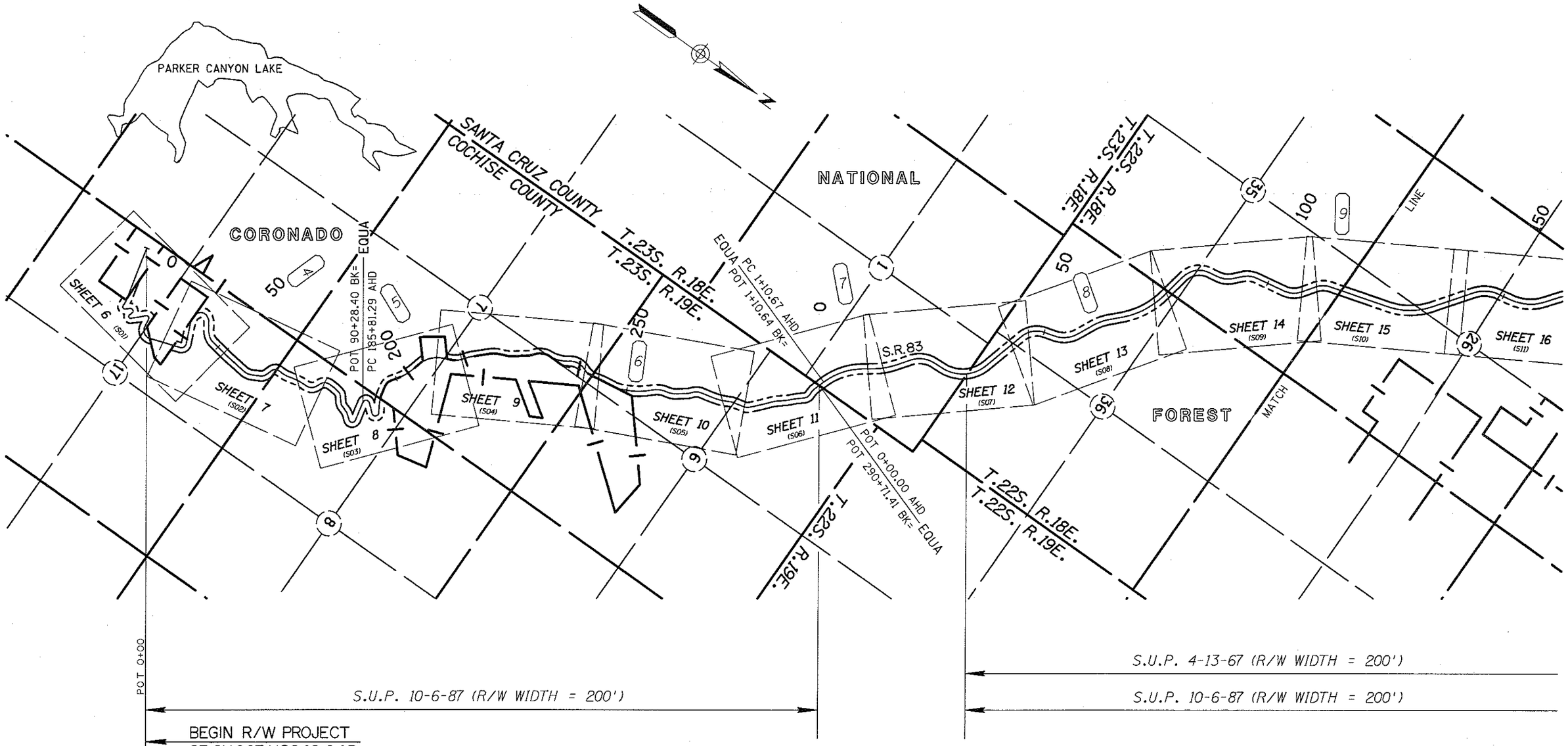


# VICINITY MAP

SCALE: 1" = 1000'

| REVISIONS | | | |
|---|---|---|---|
| C.O. NO. | DATE | BY | DESCRIPTION |
| | | | |
| | | | |
| | | | |
| | | | |
| | | | |
| | | | |

| | |
|---|---|
| DRAWING NO. | D-2-T-467 |
| HARD COPY | 85!1 MI-M16 |
| DRAWN/DATE | DB/JR OCT 91 |
| CHECKED/DATE | J. HAVINS OCT 91 |
| Greiner | Phoenix, Az. (602) 275-5400 |
| ROUTE | S.R. 83 |
| LOCATION | PARKER CANYON LAKE - FOREST BOUNDARY |

ARIZONA DEPARTMENT OF TRANSPORTATION
HIGHWAYS DIVISION
RIGHT OF WAY PLANS SERVICES

HIGHWAY: PARKER CYN LAKE-MTN. VIEW
PROJECT NO.: M-900-711

REGISTERED LAND SURVEYOR — CERTIFICATE NO. 21080 — ROBERT J. PECHA — 9-13-91 — ARIZONA, U.S.A.

Click here for SR 83 Index

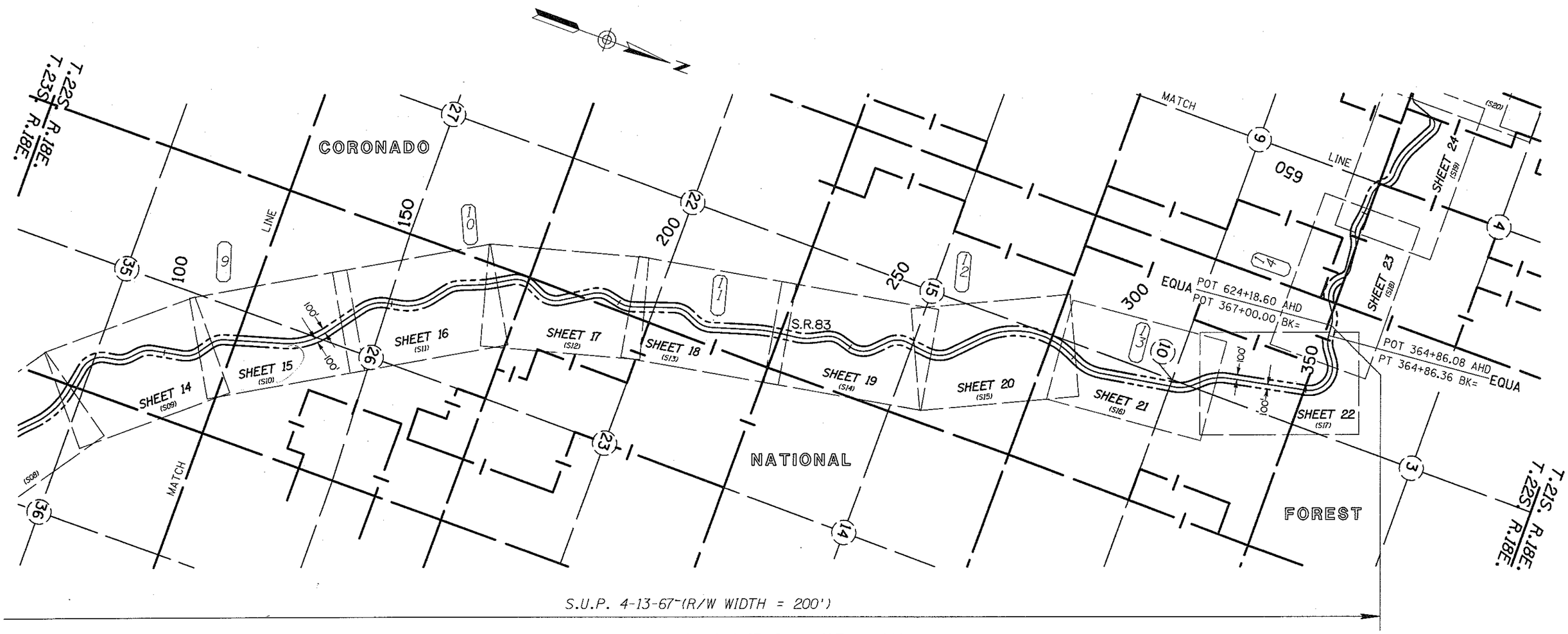


# VICINITY MAP

SCALE: 1" = 1000'

| REVISIONS | | | |
|---|---|---|---|
| C.O. NO. | DATE | BY | DESCRIPTION |
| | | | |
| | | | |
| | | | |
| | | | |
| | | | |
| | | | |

| | |
|---|---|
| DRAWING NO. | D-2-T-467 |
| HARD COPY | 8511 M1-M16 |
| DRAWN/DATE | DB/JR OCT 91 |
| CHECKED/DATE | J. HAVINS OCT 91 |
| Greiner | Phoenix, Az. (602) 275-5400 |
| ROUTE | S.R. 83 |
| LOCATION | PARKER CANYON LAKE - FOREST BOUNDARY |

ARIZONA DEPARTMENT OF TRANSPORTATION
HIGHWAYS DIVISION
RIGHT OF WAY PLANS SERVICES

HIGHWAY: PARKER CYN LAKE-MTN. VIEW
PROJECT NO. M-900-711

Click here for SR 83 Index

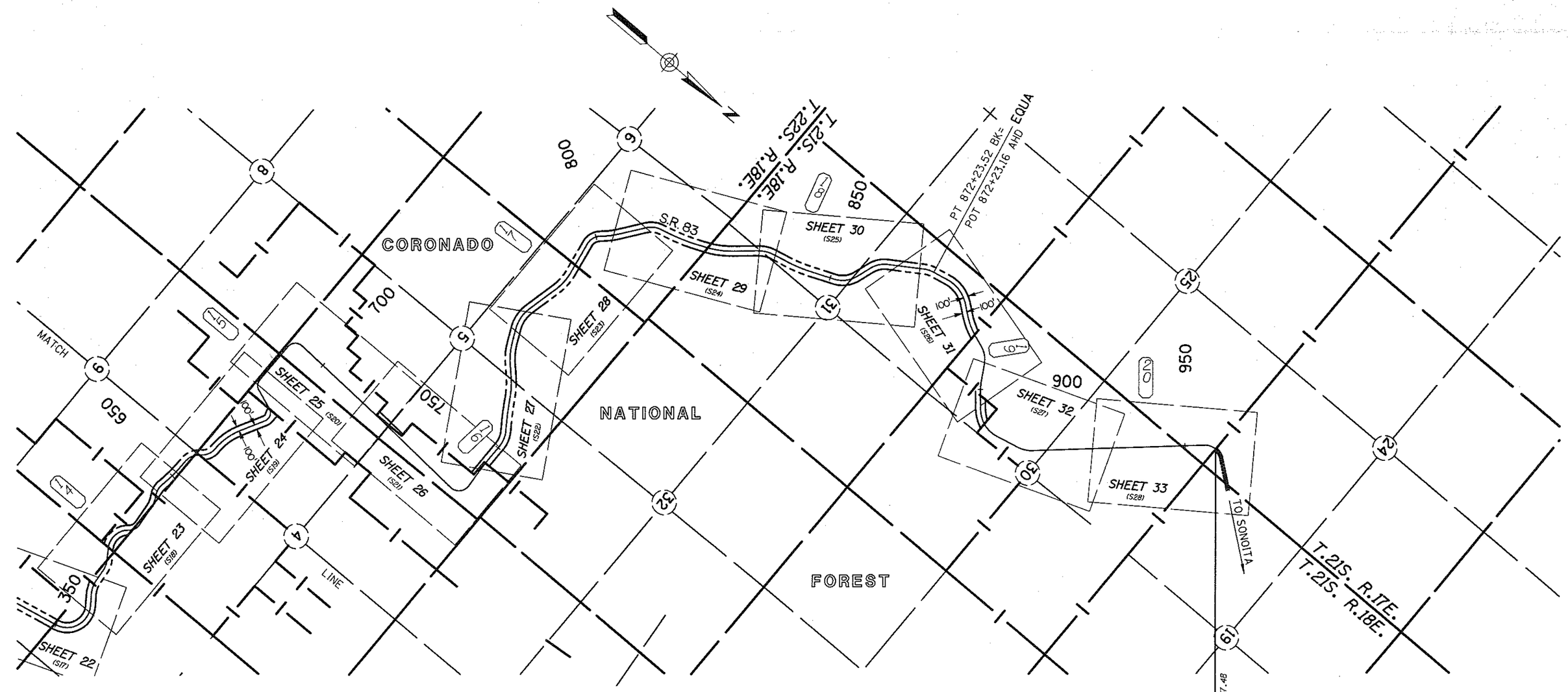


# VICINITY MAP

SCALE: 1" = 1000'

| REVISIONS | | | | DRAWING NO. | D-2-T-467 | ARIZONA DEPARTMENT OF TRANSPORTATION HIGHWAYS DIVISION RIGHT OF WAY PLANS SERVICES | REGISTERED LAND SURVEYOR ROBERT J. PECHA 21080 ARIZONA, U.S.A. |
|---|---|---|---|---|---|---|---|
| C.O. NO. | DATE | BY | DESCRIPTION | HARD COPY | 8511 MI-MI6 | | |
| | | | | DRAWN/DATE | DB/JR OCT 91 | | |
| | | | | CHECKED/DATE | J. HAVINS OCT 91 | HIGHWAY PARKER CYN LAKE-MTN. VIEW | |
| | | | | Greiner | Phoenix, Az. (602) 275-5400 | PROJECT NO. M-900-711 | |
| | | | | ROUTE S.R. 83 | LOCATION PARKER CANYON LAKE - FOREST BOUNDARY | | SHEET 5 OF 33 |

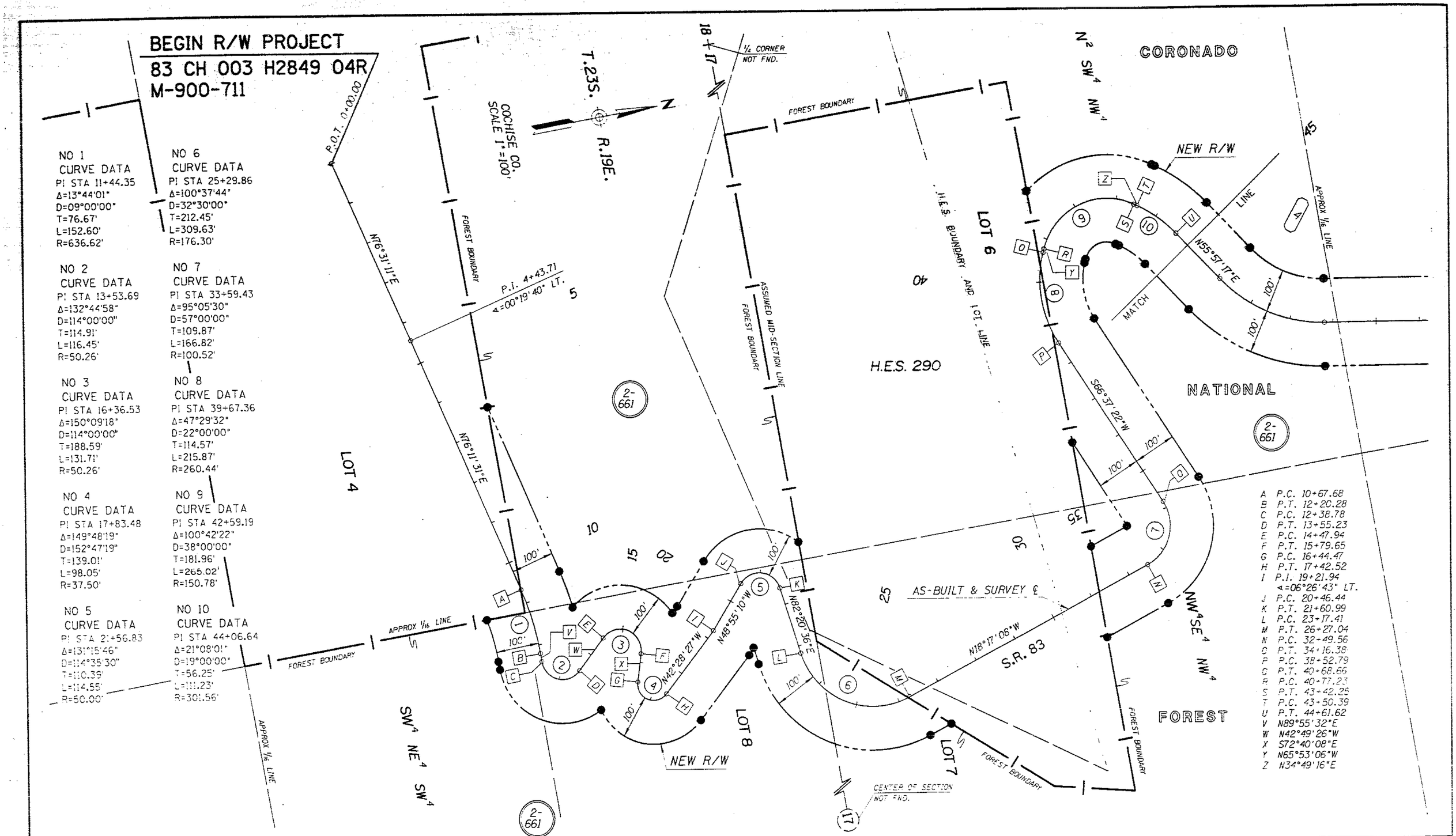


| REVISIONS | | | |
|---|---|---|---|
| C.O. NO. | DATE | BY | DESCRIPTION |

| | |
|---|---|
| DRAWING NO. | D-2-T-467 |
| HARD COPY | 8511 MI-MI6 |
| DRAWN/DATE | DB/JR OCT 91 |
| CHECKED/DATE | J. HAVINS OCT 91 |
| Greiner | Phoenix, Az. (602) 275-5400 |
| ROUTE | S.R. 83 |
| LOCATION | PARKER CANYON LAKE - FOREST BOUNDARY |

ARIZONA DEPARTMENT OF TRANSPORTATION
HIGHWAYS DIVISION
RIGHT OF WAY PLANS SERVICES

HIGHWAY: PARKER CYN LAKE-MTN. VIEW
PROJECT NO. M-900-711

SHEET 6 OF 33

Click here for SR 83 Index

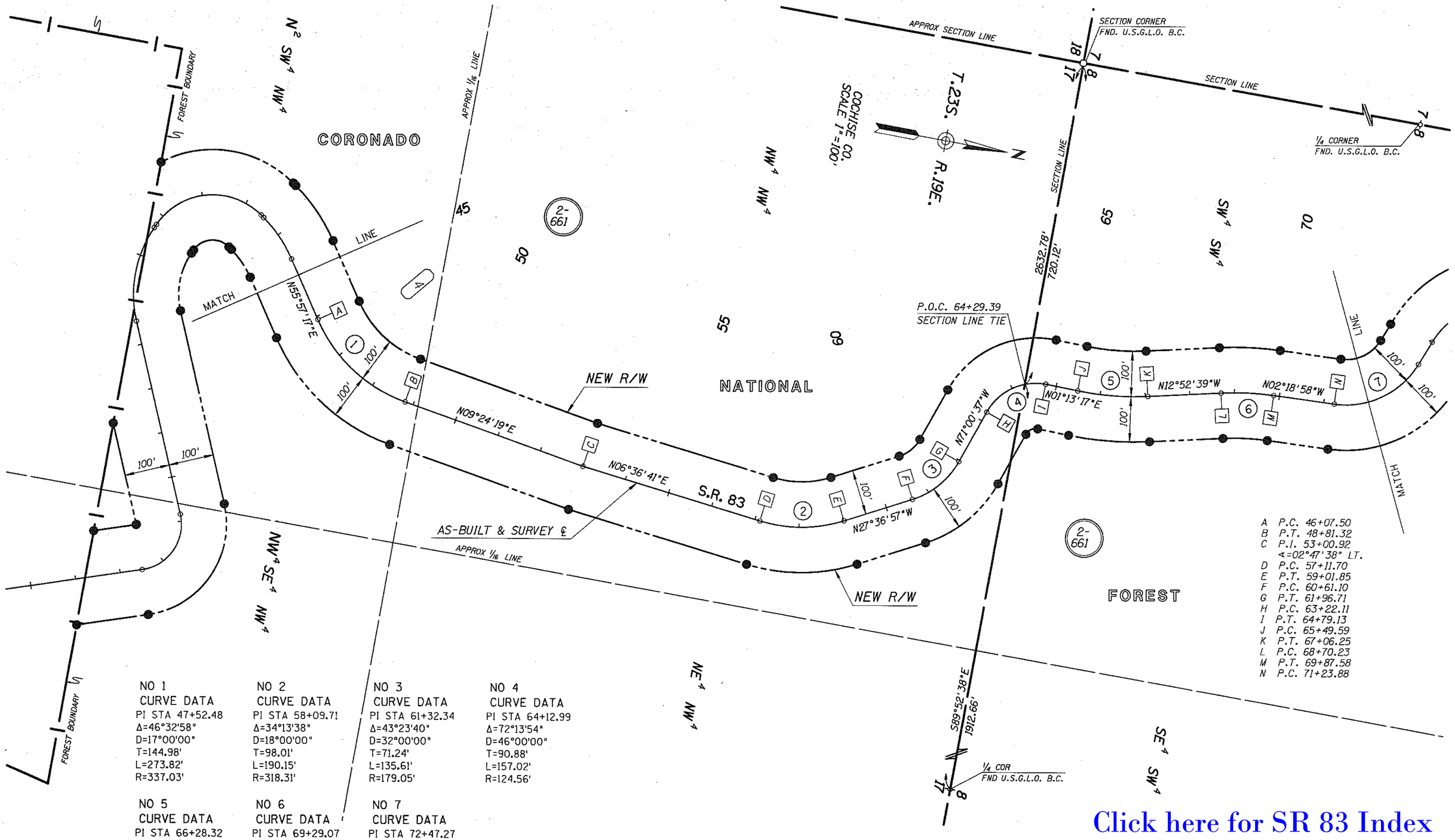


NO 1
CURVE DATA
PI STA 47+52.48
Δ=46°32'58"
D=17°00'00"
T=144.98'
L=273.82'
R=337.03'

NO 2
CURVE DATA
PI STA 58+09.71
Δ=34°13'38"
D=18°00'00"
T=98.01'
L=190.15'
R=318.31'

NO 3
CURVE DATA
PI STA 61+32.34
Δ=43°23'40"
D=32°00'00"
T=71.24'
L=135.61'
R=179.05'

NO 4
CURVE DATA
PI STA 64+12.99
Δ=72°13'54"
D=46°00'00"
T=90.88'
L=157.02'
R=124.56'

NO 5
CURVE DATA
PI STA 66+28.32
Δ=14°05'56"
D=09°00'00"
T=78.72'
L=156.66'
R=636.62'

NO 6
CURVE DATA
PI STA 69+29.07
Δ=10°33'41"
D=09°00'00"
T=58.84'
L=117.35'
R=636.62'

NO 7
CURVE DATA
PI STA 72+47.27
Δ=66°01'14"
D=30°10'00"
T=123.39'
L=218.85'
R=189.93'

Click here for SR 83 Index

| REVISIONS | | | |
|---|---|---|---|
| C.O. NO. | DATE | BY | DESCRIPTION |
| | | | |

| | |
|---|---|
| DRAWING NO. | D-2-T-467 |
| HARD COPY | 8511 MI-M16 |
| DRAWN/DATE | DB/JR OCT 91 |
| CHECKED/DATE | J. HAVINS OCT 91 |
| Greiner | Phoenix, Az. (602) 275-5400 |
| ROUTE | S.R. 83 |
| LOCATION | PARKER CANYON LAKE - FOREST BOUNDARY |

ARIZONA DEPARTMENT OF TRANSPORTATION
HIGHWAYS DIVISION
RIGHT OF WAY PLANS SERVICES

HIGHWAY
PARKER CYN LAKE-MTN. VIEW
PROJECT NO.
M-900-711

REGISTERED LAND SURVEYOR 21080 ROBERT J. PECHA 12-31-91 ARIZONA U.S.A.

SHEET 7 OF 33

*****DGN-SPECIFICATION***** VIEW NAME:

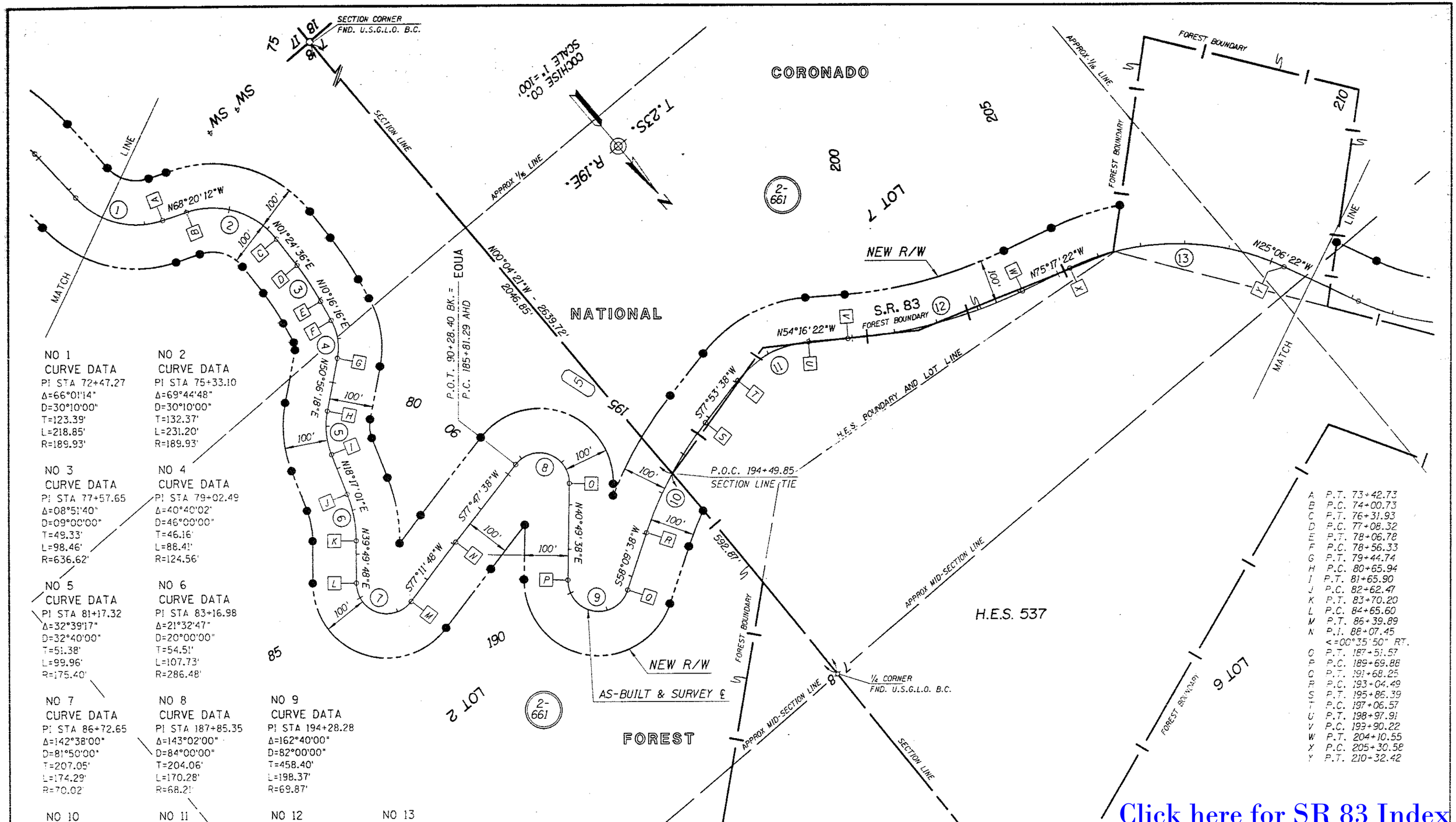


NO 1
CURVE DATA
PI STA 72+47.27
Δ=66°01'14"
D=30°10'00"
T=123.39'
L=218.85'
R=189.93'

NO 2
CURVE DATA
PI STA 75+33.10
Δ=69°44'48"
D=30°10'00"
T=132.37'
L=231.20'
R=189.93'

NO 3
CURVE DATA
PI STA 77+57.65
Δ=08°51'40"
D=09°00'00"
T=49.33'
L=98.46'
R=636.62'

NO 4
CURVE DATA
PI STA 79+02.49
Δ=40°40'02"
D=46°00'00"
T=46.16'
L=88.41'
R=124.56'

NO 5
CURVE DATA
PI STA 81+17.32
Δ=32°39'17"
D=32°40'00"
T=51.38'
L=99.96'
R=175.40'

NO 6
CURVE DATA
PI STA 83+16.98
Δ=21°32'47"
D=20°00'00"
T=54.51'
L=107.73'
R=286.48'

NO 7
CURVE DATA
PI STA 86+72.65
Δ=142°38'00"
D=81°50'00"
T=207.05'
L=174.29'
R=70.02'

NO 8
CURVE DATA
PI STA 187+85.35
Δ=143°02'00"
D=84°00'00"
T=204.06'
L=170.28'
R=68.21'

NO 9
CURVE DATA
PI STA 194+28.28
Δ=162°40'00"
D=82°00'00"
T=458.40'
L=198.37'
R=69.87'

NO 10
CURVE DATA
PI STA 194+46.85
Δ=19°44'00"
D=07°00'00"
T=142.36'
L=281.90'
R=818.51'

NO 11
CURVE DATA
PI STA 198+08.21
Δ=47°50'00"
D=25°00'00"
T=101.64'
L=191.34'
R=229.18'

NO 12
CURVE DATA
PI STA 202+02.77
Δ=21°01'00"
D=05°00'00"
T=212.55'
L=420.33'
R=1145.92'

NO 13
CURVE DATA
PI STA 207+98.87
Δ=50°11'00"
D=10°00'00"
T=268.29'
L=501.84'
R=572.96'

A P.T. 73+42.73
B P.C. 74+00.73
C P.T. 76+31.93
D P.C. 77+08.32
E P.T. 78+06.78
F P.C. 78+56.33
G P.T. 79+44.74
H P.C. 80+65.94
I P.T. 81+65.90
J P.C. 82+62.47
K P.T. 83+70.20
L P.C. 84+65.60
M P.T. 86+39.89
N P.I. 88+07.45
<=00°35'50" RT.
O P.T. 187+51.57
P P.C. 189+69.88
Q P.T. 191+68.25
R P.C. 193+04.49
S P.T. 195+86.39
T P.C. 197+06.57
U P.T. 198+97.91
V P.C. 199+90.22
W P.T. 204+10.55
X P.C. 205+30.58
Y P.T. 210+32.42

Click here for SR 83 Index

| REVISIONS | | | |
|---|---|---|---|
| C.O. NO. | DATE | BY | DESCRIPTION |

| | |
|---|---|
| DRAWING NO. | D-2-T-467 |
| HARD COPY | 8511 MI-M16 |
| DRAWN/DATE | DB/JR OCT 91 |
| CHECKED/DATE | J. HAVINS OCT 91 |
| Greiner | Phoenix, Az. (602) 275-5400 |
| ROUTE | S.R. 83 |
| LOCATION | PARKER CANYON LAKE - FOREST BOUNDARY |

ARIZONA DEPARTMENT OF TRANSPORTATION
HIGHWAYS DIVISION
RIGHT OF WAY PLANS SERVICES

HIGHWAY: PARKER CYN LAKE-MTN. VIEW
PROJECT NO. M-900-711

SHEET 8 OF 33

CENTER OF SECTION NOT FND

MID-SECTION LINE

APPROX MID-SECTION LINE

CORONADO NATIONAL FOREST

LOT 5

LOT 2

LOT 1

LOT 6

2-661

CURVE DATA
PI STA 213+72.07
Δ=30°15'00"
D=10°00'00"
T=154.87'
L=302.50'
R=572.96'

CURVE DATA
PI STA 224+09.30
Δ=13°30'00"
D=08°00'00"
T=84.76'
L=168.74'
R=716.20'

CURVE DATA
PI STA 228+36.36
Δ=18°04'00"
D=12°00'00"
T=75.91'
L=150.55'
R=477.46'

CURVE DATA
PI STA 234+58.55
Δ=30°42'00"
D=08°00'00"
T=196.60'
L=383.75'
R=716.20'

CONDISE CO.
SCALE 1"=100'

T.23S. R.19E.

N

215 220 225 230 235 240

P.C. 212+17.20
P.T. 215+19.70
P.C. 223+24.54
P.T. 224+93.28
P.C. 227+60.45
P.R.C. 229+11.00
P.C. 232+61.95
P.T. 236+45.70
P.C. 240+29.69

S.R. 83
FOREST BOUNDARY

N25°06'22"W
N55°21'22"W
N43°47'22"W
N22°57'22"W
N36°27'22"W
N54°31'22"W
N05°13'22"W
N35°55'22"W
N21°11'38"E

100'

NEW R/W

AS-BUILT & SURVEY ℄

MATCH LINE

P.C. 215+31.84
P.T. 216+53.50
P.C. 220+12.08
P.T. 222+01.47
P.T. 232+39.67
P.C. 236+79.54
P.T. 240+15.52

H.E.S. 537

H.E.S. AND FOREST BOUNDARY

LOT LINE

CURVE DATA
PI STA 230+86.29
Δ=49°18'00"
D=15°00'00"
T=175.29'
L=328.67'
R=381.97'

CURVE DATA
PI STA 215+95.87
Δ=11°34'00"
D=10°00'00"
T=58.03'
L=115.66'
R=572.96'

CURVE DATA
PI STA 221+07.83
Δ=20°50'00"
D=11°00'00"
T=95.75'
L=189.39'
R=520.87'

CURVE DATA
PI STA 238+62.98
Δ=57°07'00"
D=17°00'00"
T=183.44'
L=335.98'
R=337.03'

H.E.S. 538

CURVE DATA
PI STA 241+79.63
Δ=34°52'00"
D=12°00'00"
T=149.94'
L=290.56'
R=477.46'

SECTION LINE

Click here for SR 83 Index

| REVISIONS | | | |
|---|---|---|---|
| C.O. NO. | DATE | BY | DESCRIPTION |
| | | | |

| | |
|---|---|
| DRAWING NO. | D-2-T-467 |
| HARD COPY | 8511 MI-M16 |
| DRAWN/DATE | DB/JR OCT 91 |
| CHECKED/DATE | J. HAVINS OCT 91 |
| Greiner | Phoenix, Az. (602) 275-5400 |
| ROUTE | S.R. 83 |
| LOCATION | PARKER CANYON LAKE - FOREST BOUNDARY |

ARIZONA DEPARTMENT OF TRANSPORTATION
HIGHWAYS DIVISION
RIGHT OF WAY PLANS SERVICES

HIGHWAY: PARKER CYN LAKE-MTN. VIEW
PROJECT NO. M-900-711

REGISTERED LAND SURVEYOR ROBERT L. PECHA ARIZONA U.S.A.

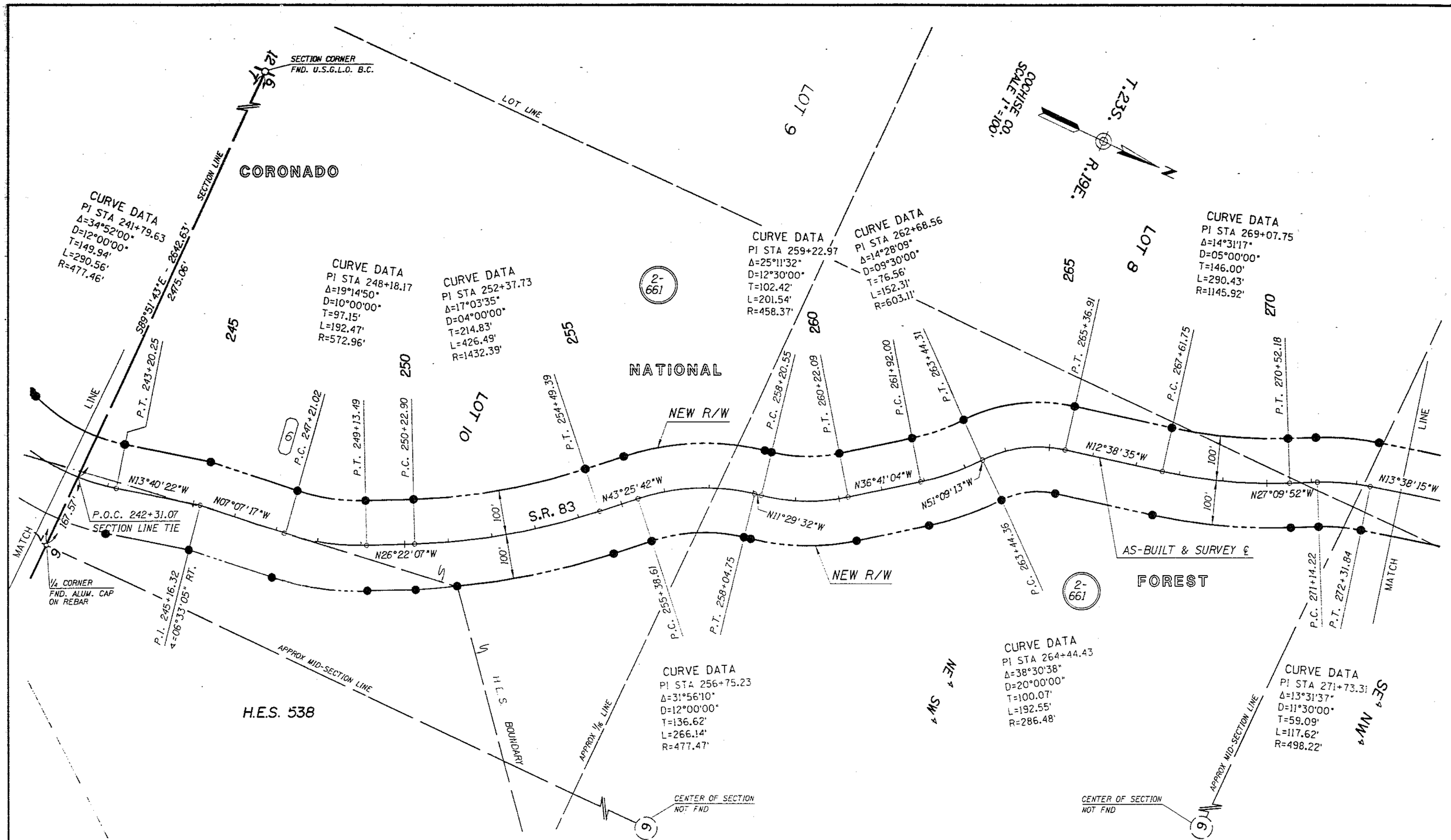


Click here for SR 83 Index

| REVISIONS | | | |
|---|---|---|---|
| C.O. NO. | DATE | BY | DESCRIPTION |

| | |
|---|---|
| DRAWING NO. | D-2-T-467 |
| HARD COPY | 8511 MI-MI6 |
| DRAWN/DATE | DB/JR OCT 91 |
| CHECKED/DATE | J. HAVINS OCT 91 |
| Greiner | Phoenix, Az. (602) 275-5400 |
| ROUTE | S.R. 83 |
| LOCATION | PARKER CANYON LAKE - FOREST BOUNDARY |

ARIZONA DEPARTMENT OF TRANSPORTATION
HIGHWAYS DIVISION
RIGHT OF WAY PLANS SERVICES

HIGHWAY: PARKER CYN LAKE-MTN. VIEW
PROJECT NO.: M-900-711

SHEET 10 OF 33

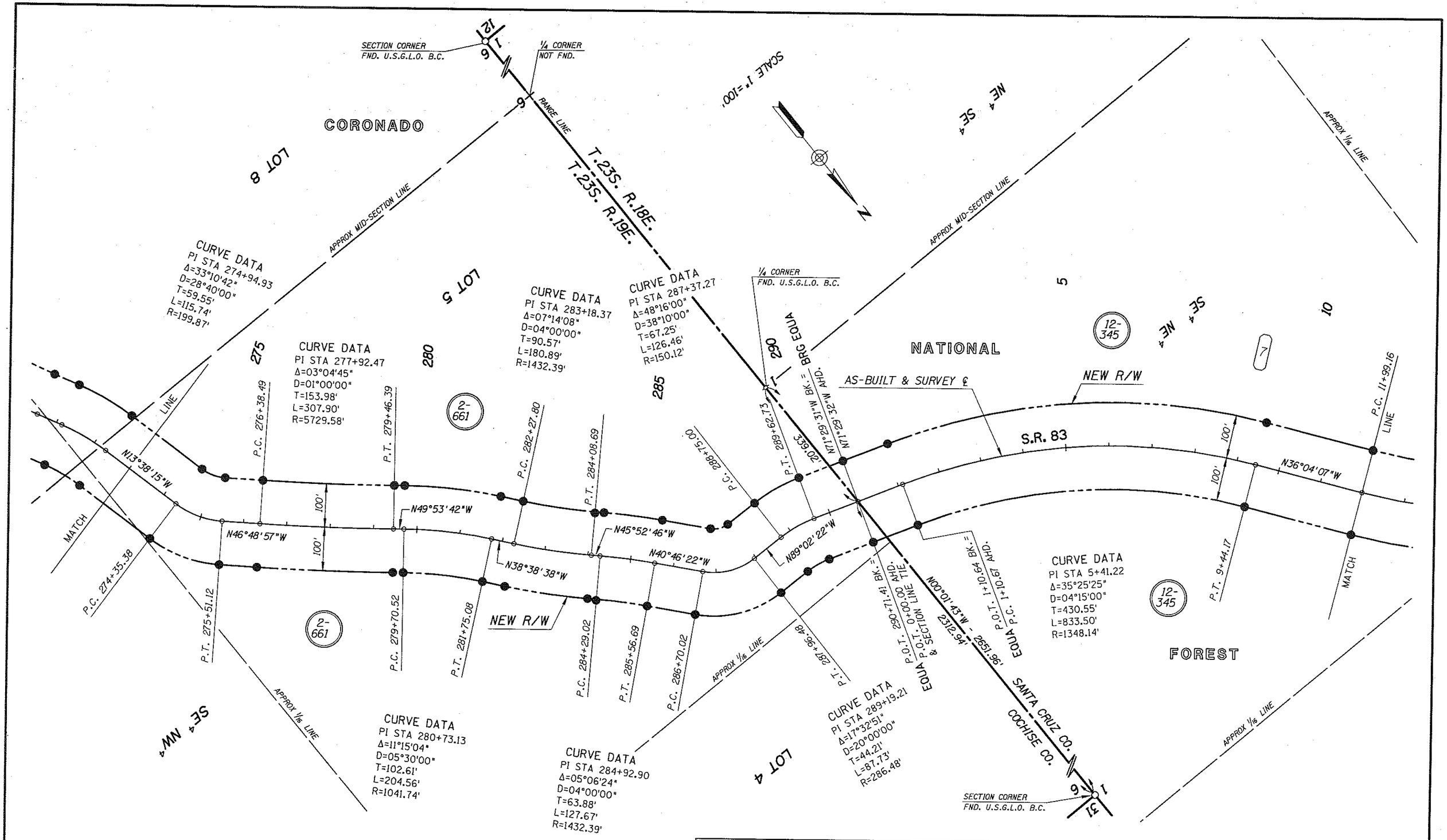


Click here for SR 83 Index

| REVISIONS | | | |
|---|---|---|---|
| C.O. NO. | DATE | BY | DESCRIPTION |

| | |
|---|---|
| DRAWING NO. | D-2-T-467 |
| HARD COPY | 8511 MI-MI6 |
| DRAWN/DATE | DB/JR OCT 91 |
| CHECKED/DATE | J. HAVINS OCT 91 |
| Greiner | Phoenix, Az. (602) 275-5400 |
| ROUTE | S.R. 83 |
| LOCATION | PARKER CANYON LAKE - FOREST BOUNDARY |

ARIZONA DEPARTMENT OF TRANSPORTATION
HIGHWAYS DIVISION
RIGHT OF WAY PLANS SERVICES

HIGHWAY: PARKER CYN LAKE-MTN. VIEW
PROJECT NO. M-900-711

REGISTERED LAND SURVEYOR
REGISTRATION NO. 21080
ROBERT J. PECHA
Date Signed 9-17-91
ARIZONA, U.S.A.

SHEET 11 OF 33

*****DGN*SPECIFICATION***** VIEW NAME:

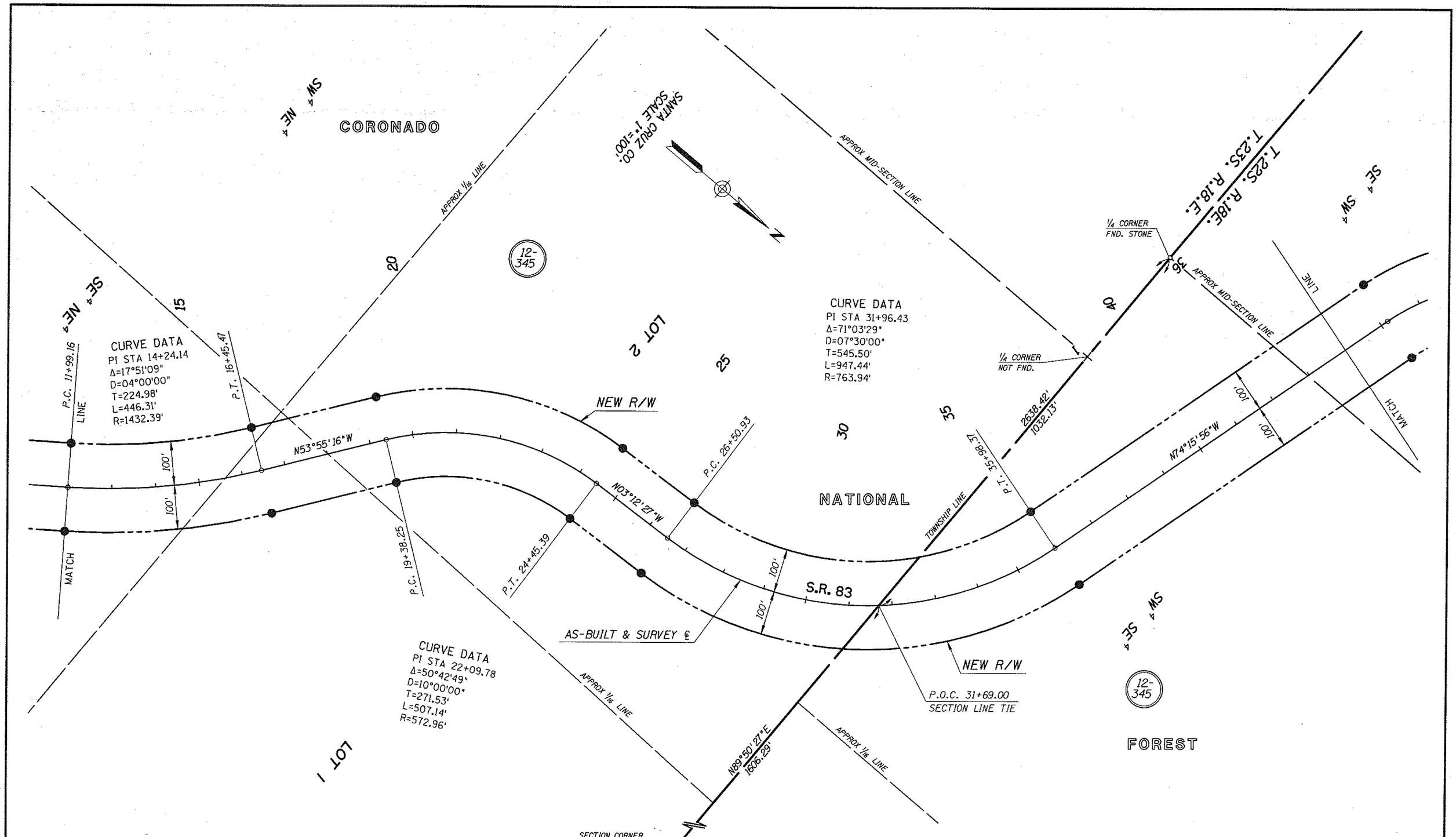


Click here for SR 83 Index

| REVISIONS | | | |
|---|---|---|---|
| C.O. NO. | DATE | BY | DESCRIPTION |

| | |
|---|---|
| DRAWING NO. | D-2-T-467 |
| HARD COPY | 8511 M1-M16 |
| DRAWN/DATE | DB/JR OCT 91 |
| CHECKED/DATE | J. HAVINS OCT 91 |
| Greiner | Phoenix, Az. (602) 275-5400 |
| ROUTE | S.R. 83 |
| LOCATION | PARKER CANYON LAKE - FOREST BOUNDARY |

ARIZONA DEPARTMENT OF TRANSPORTATION
HIGHWAYS DIVISION
RIGHT OF WAY PLANS SERVICES

HIGHWAY: PARKER CYN LAKE-MTN. VIEW
PROJECT NO. M-900-711

SHEET 12 OF 33

*****DGN=SPECIFICATION***** VIEW NAME:

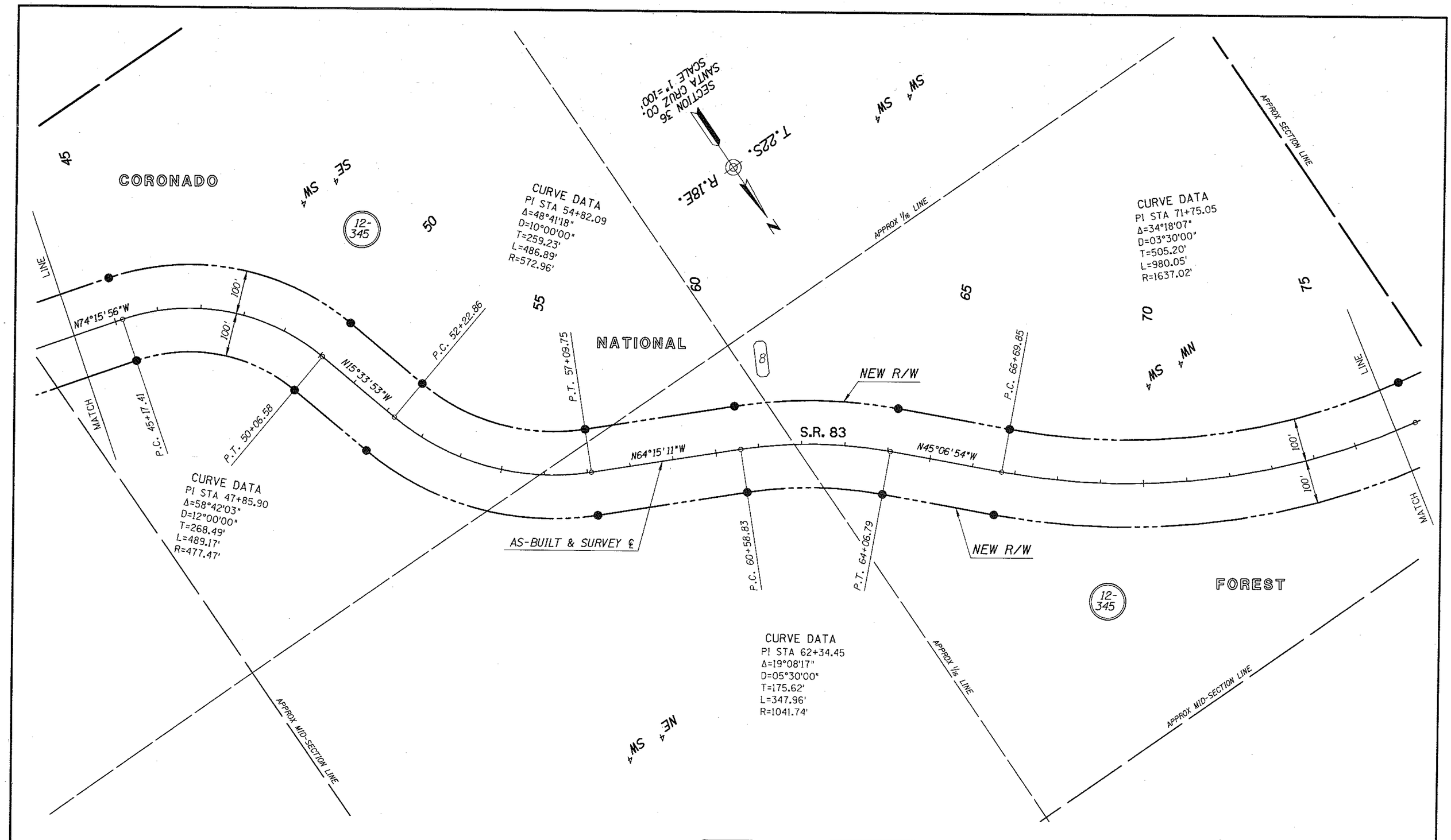


Click here for SR 83 Index

| REVISIONS | | | |
|---|---|---|---|
| C.O. NO. | DATE | BY | DESCRIPTION |

| | |
|---|---|
| DRAWING NO. | D-2-T-467 |
| HARD COPY | 8511 MI-MI6 |
| DRAWN/DATE | DB/JR OCT 91 |
| CHECKED/DATE | J. HAVINS OCT 91 |
| Greiner | Phoenix, Az. (602) 275-5400 |
| ROUTE | S.R. 83 |
| LOCATION | PARKER CANYON LAKE - FOREST BOUNDARY |

ARIZONA DEPARTMENT OF TRANSPORTATION
HIGHWAYS DIVISION
RIGHT OF WAY PLANS SERVICES

HIGHWAY: PARKER CYN LAKE-MTN. VIEW
PROJECT NO. M-900-711

REGISTERED LAND SURVEYOR
CERTIFICATE NO. 21080
ROBERT J. PECHA
Date Signed 9-4-91
ARIZONA, U.S.A.

SHEET 13 OF 33

*****DGN=SPECIFICATION***** VIEW NAME:

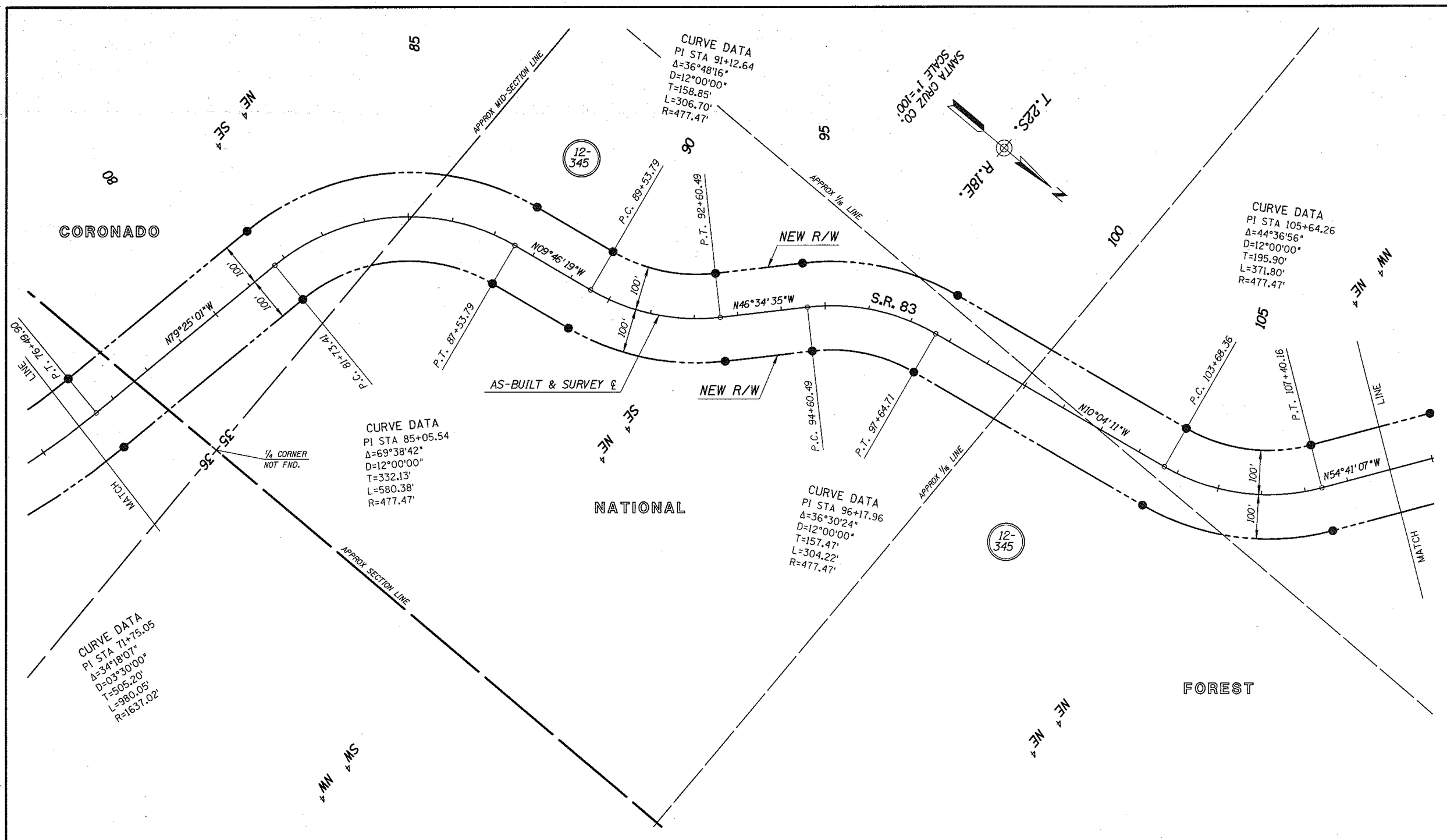


Click here for SR 83 Index

| REVISIONS | | | |
|---|---|---|---|
| C.O. NO. | DATE | BY | DESCRIPTION |
| | | | |

| | |
|---|---|
| DRAWING NO. | D-2-T-467 |
| HARD COPY | 8511 M1-M16 |
| DRAWN/DATE | DB/JR OCT 91 |
| CHECKED/DATE | J. HAVINS OCT 91 |
| Greiner | Phoenix, Az. (602) 275-5400 |
| ROUTE | S.R. 83 |
| LOCATION | PARKER CANYON LAKE - FOREST BOUNDARY |

ARIZONA DEPARTMENT OF TRANSPORTATION
HIGHWAYS DIVISION
RIGHT OF WAY PLANS SERVICES

HIGHWAY: PARKER CYN LAKE-MTN. VIEW

PROJECT NO. M-900-711

REGISTERED LAND SURVEYOR — CERTIFICATE NO. 21080 — ROBERT J. PECHA — ARIZONA, U.S.A.

SHEET 14 OF 33

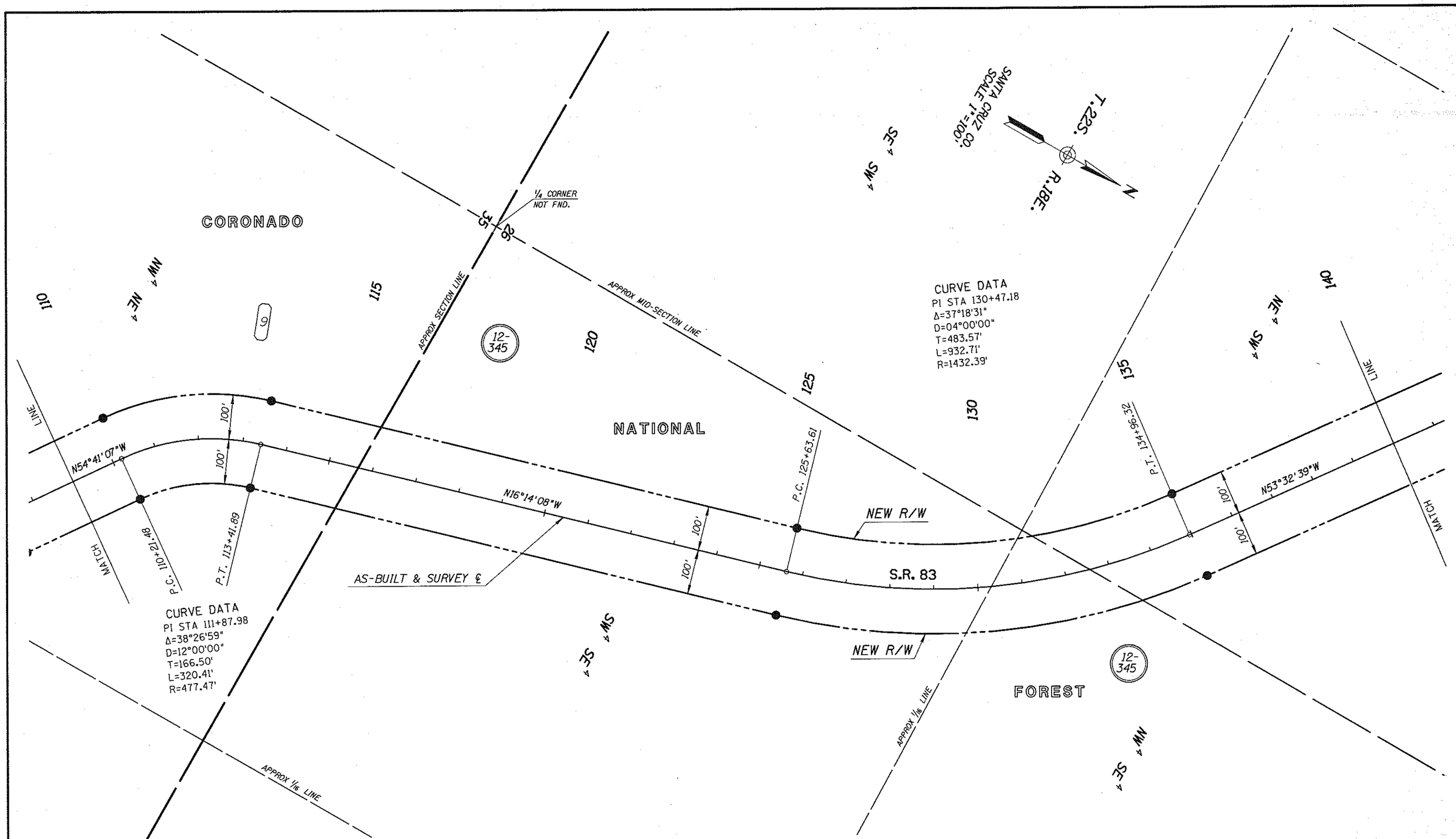


| REVISIONS | | | |
|---|---|---|---|
| C.O. NO. | DATE | BY | DESCRIPTION |

| | |
|---|---|
| DRAWING NO. | D-2-T-467 |
| HARD COPY | 8511 MI-MI6 |
| DRAWN/DATE | DB/JR OCT 91 |
| CHECKED/DATE | J. HAVINS OCT 91 |
| Greiner | Phoenix, Az. (602) 275-5400 |
| ROUTE | S.R. 83 |
| LOCATION | PARKER CANYON LAKE - FOREST BOUNDARY |

ARIZONA DEPARTMENT OF TRANSPORTATION
HIGHWAYS DIVISION
RIGHT OF WAY PLANS SERVICES

HIGHWAY: PARKER CYN LAKE-MTN. VIEW
PROJECT NO. M-900-711

REGISTERED LAND SURVEYOR 21080 ROBERT J. PECHA ARIZONA, U.S.A.

SHEET 15 OF 33

Click here for SR 83 Index

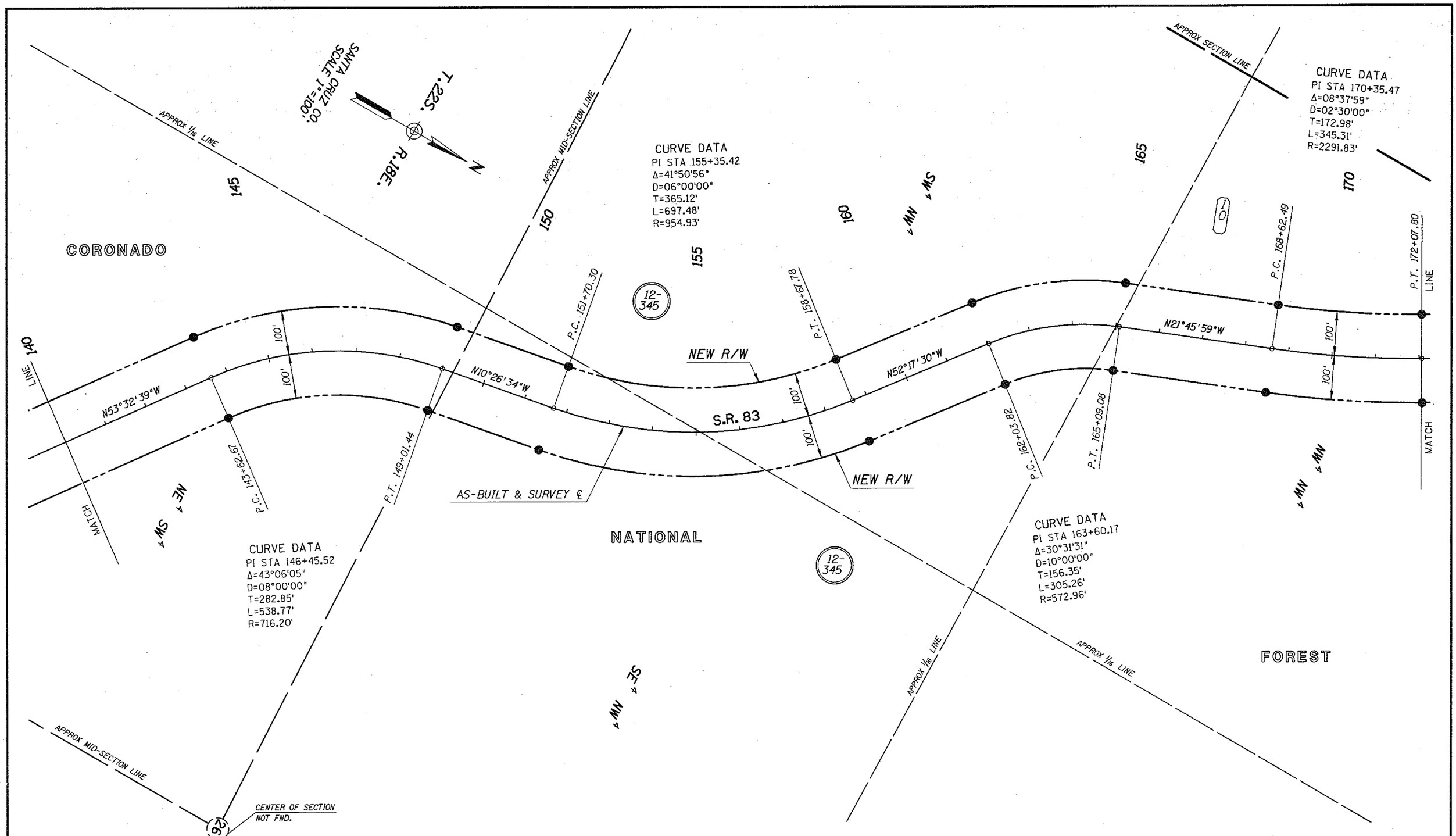


| REVISIONS | | | |
|---|---|---|---|
| C.O. NO. | DATE | BY | DESCRIPTION |

| | |
|---|---|
| DRAWING NO. | D-2-T-467 |
| HARD COPY | 8511 MI-M16 |
| DRAWN/DATE | DB/JR OCT 91 |
| CHECKED/DATE | J. HAVINS OCT 91 |
| Greiner | Phoenix, Az. (602) 275-5400 |
| ROUTE | S.R. 83 |
| LOCATION | PARKER CANYON LAKE - FOREST BOUNDARY |

ARIZONA DEPARTMENT OF TRANSPORTATION
HIGHWAYS DIVISION
RIGHT OF WAY PLANS SERVICES

HIGHWAY: PARKER CYN LAKE-MTN. VIEW

PROJECT NO. M-900-711

REGISTERED LAND SURVEYOR
CERTIFICATE NO. 21080
ROBERT J. PECHA
ARIZONA, U.S.A.

SHEET 16 OF 33

Click here for SR 83 Index

CORONADO

NE ¼ NE ¼

SE ¼ SE ¼

SANTA CRUZ CO.
SCALE 1"=100'

T.22S.

R.18E.

N

APPROX SECTION LINE

APPROX SECTION LINE

SECTION CORNER
FND. STONE

175

180

185

190

195

200

12-345

CURVE DATA
PI STA 185+26.77
Δ=56°58'22"
D=12°00'00"
T=259.09'
L=474.77'
R=477.47'

CURVE DATA
PI STA 201+66.40
Δ=31°23'02"
D=10°00'00"
T=160.97'
L=313.84'
R=572.96'

P.T. 172+07.80
LINE

N30°23'58"W

100'

MATCH

P.C. 175+81.80

P.T. 180+43.48

N00°39'27"E

112.01'

P.C. 182+67.68

5252.09'
1093.04'

P.T. 187+42.45

P.O.T. 191+25.02
SECTION LINE TIE

NEW R/W

SECTION LINE

N25°00'10"E

N31°58'12"W

100'

S.R. 83

P.C. 200+05.43

N12°34'04"E

P.T. 203+19.27

LINE

N18°48'58"W

P.C. 194+07.78

P.T. 197+78.93

4159.05'

CURVE DATA
PI STA 178+32.49
Δ=55°24'08"
D=12°00'00"
T=250.69'
L=461.68'
R=477.47'

P.O.C. 179+26.57
SECTION LINE TIE

AS-BUILT & SURVEY ℄

NEW R/W

NATIONAL

CURVE DATA
PI STA 196+03.30
Δ=44°32'16"
D=12°00'00"
T=195.52'
L=371.15'
R=477.47'

12-345

MATCH

SECTION CORNER
FND. STONE

FOREST

APPROX 1/16 LINE

S89°50'44"E - 5294.81'
5182.80'

SECTION LINE

SECTION CORNER
FND. STONE

NW ¼ NW ¼

SW ¼ SW ¼

NW ¼ SW ¼

Click here for SR 83 Index

| REVISIONS | | | |
|---|---|---|---|
| C.O. NO. | DATE | BY | DESCRIPTION |
| | | | |
| | | | |
| | | | |
| | | | |
| | | | |
| | | | |

| | |
|---|---|
| DRAWING NO. | D-2-T-467 |
| HARD COPY | 8511 M1-M16 |
| DRAWN/DATE | DB/JR OCT 91 |
| CHECKED/DATE | J. HAVINS OCT 91 |

Greiner
Phoenix, Az.
(602) 275-5400

ROUTE: S.R. 83

LOCATION: PARKER CANYON LAKE - FOREST BOUNDARY

ARIZONA DEPARTMENT OF TRANSPORTATION
HIGHWAYS DIVISION
RIGHT OF WAY PLANS SERVICES

HIGHWAY: PARKER CYN LAKE-MTN. VIEW

PROJECT NO. M-900-711

REGISTERED LAND SURVEYOR
CERTIFICATE NO.
21080
ROBERT J. PECHA
ARIZONA, U.S.A.

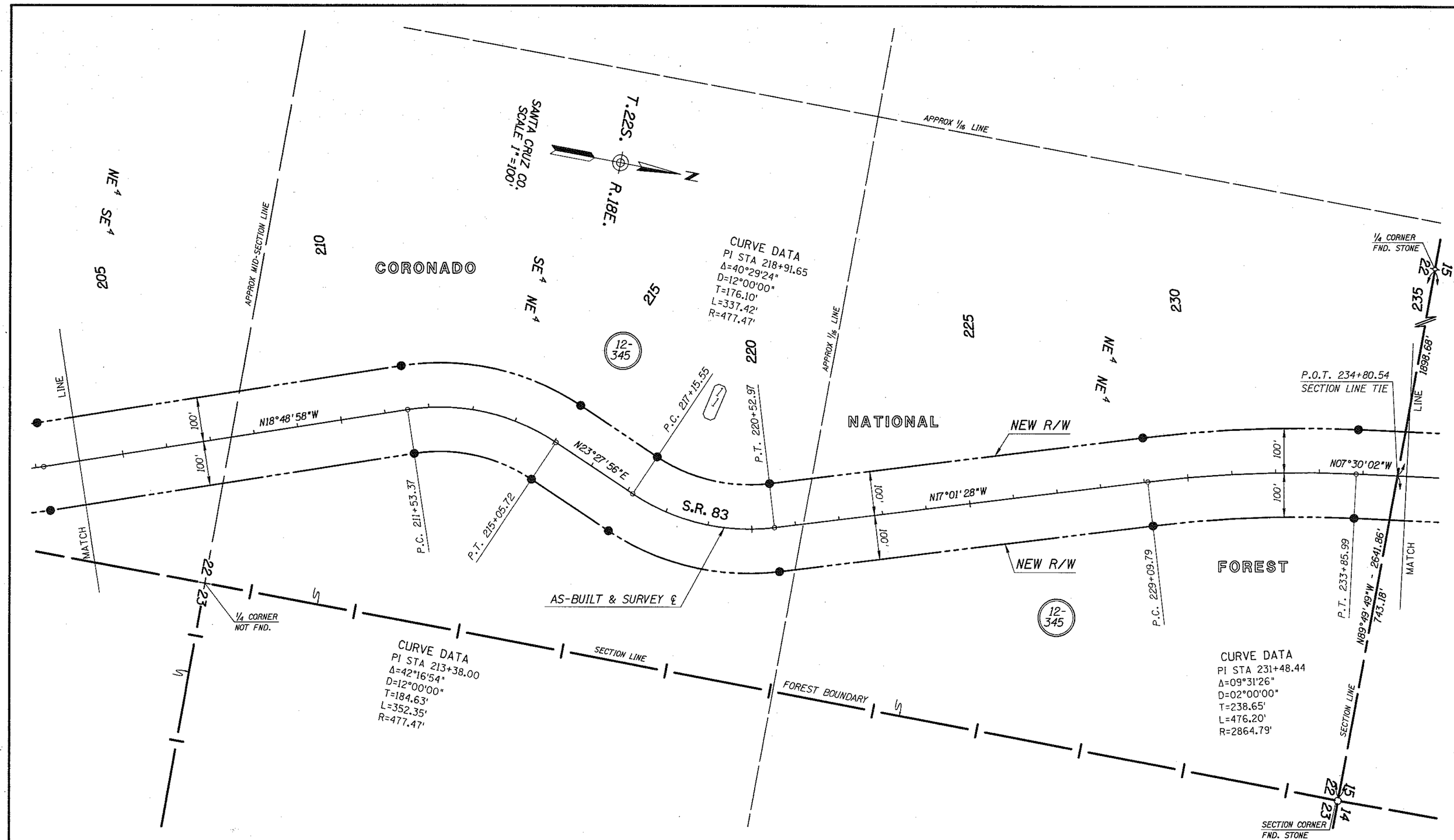


Click here for SR 83 Index

| REVISIONS | | | |
|---|---|---|---|
| C.O. NO. | DATE | BY | DESCRIPTION |
| | | | |

| | |
|---|---|
| DRAWING NO. | D-2-T-467 |
| HARD COPY | 8511 M1-M16 |
| DRAWN/DATE | DB/JR OCT 91 |
| CHECKED/DATE | J. HAVINS OCT 91 |
| Greiner | Phoenix, Az. (602) 275-5400 |
| ROUTE | S.R. 83 |
| LOCATION | PARKER CANYON LAKE - FOREST BOUNDARY |

ARIZONA DEPARTMENT OF TRANSPORTATION
HIGHWAYS DIVISION
RIGHT OF WAY PLANS SERVICES

HIGHWAY: PARKER CYN LAKE-MTN. VIEW
PROJECT NO. M-900-711

REGISTERED LAND SURVEYOR — CERTIFICATE NO. 21680 — ROBERT J. PECHA — Date Signed 9-13-91 — ARIZONA, U.S.A.

SHEET 18 OF 33

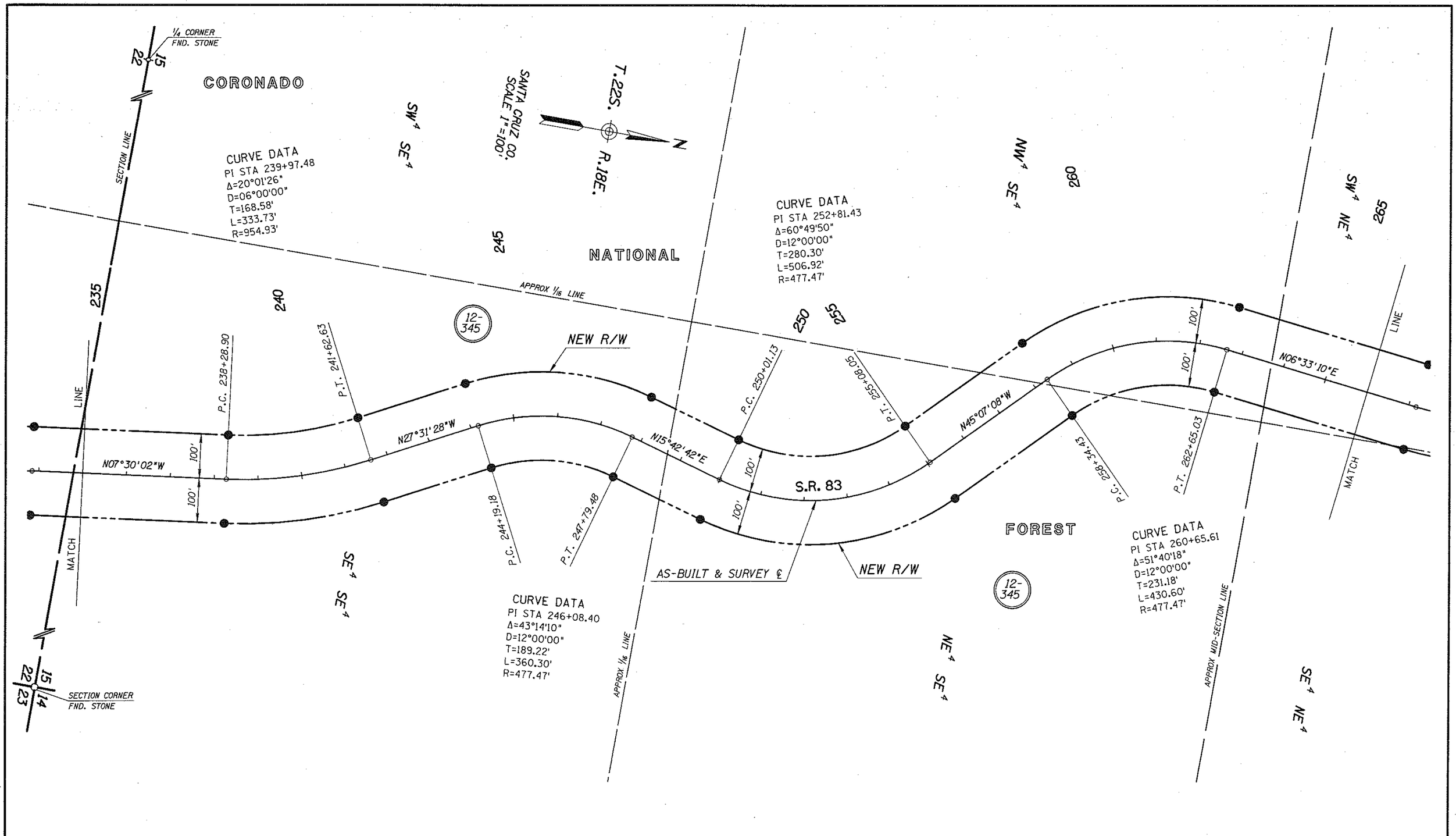


Click here for SR 83 Index

| REVISIONS | | | |
|---|---|---|---|
| C.O. NO. | DATE | BY | DESCRIPTION |
| | | | |

| | |
|---|---|
| DRAWING NO. | D-2-T-467 |
| HARD COPY | 8511 M1-M16 |
| DRAWN/DATE | DB/JR OCT 91 |
| CHECKED/DATE | J. HAVINS OCT 91 |
| Greiner | Phoenix, Az. (602) 275-5400 |
| ROUTE | S.R. 83 |
| LOCATION | PARKER CANYON LAKE - FOREST BOUNDARY |

ARIZONA DEPARTMENT OF TRANSPORTATION
HIGHWAYS DIVISION
RIGHT OF WAY PLANS SERVICES

HIGHWAY: PARKER CYN LAKE-MTN. VIEW
PROJECT NO. M-900-711

REGISTERED LAND SURVEYOR — CERTIFICATE NO. 21080 — ROBERT J. PECHA — Date Signed 7-25-91 — ARIZONA, U.S.A.

SHEET 19 OF 33

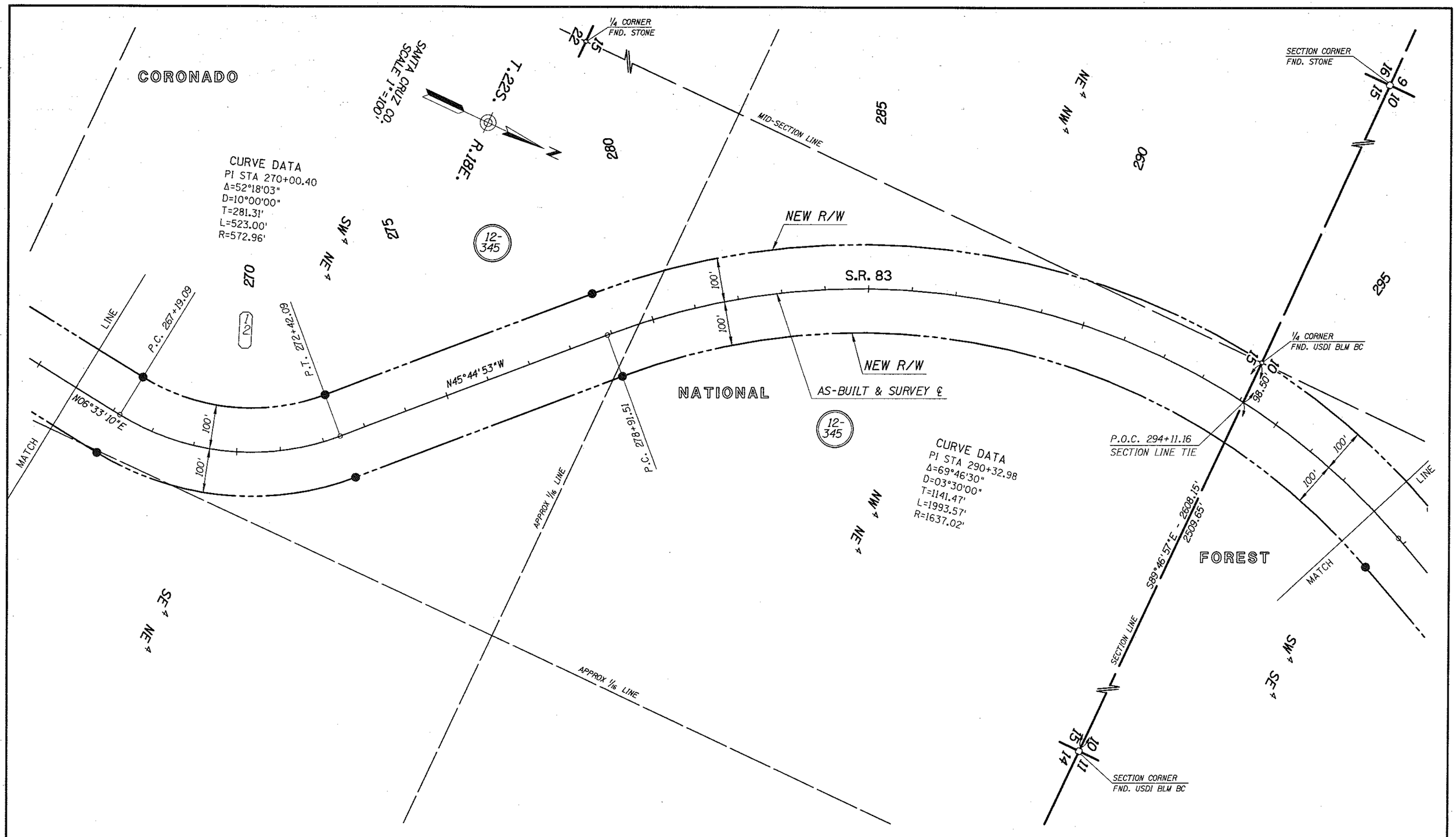


Click here for SR 83 Index

| REVISIONS | | | |
|---|---|---|---|
| C.O. NO. | DATE | BY | DESCRIPTION |
| | | | |

| | |
|---|---|
| DRAWING NO. | D-2-T-467 |
| HARD COPY | 8511 MI-MI6 |
| DRAWN/DATE | DB/JR OCT 91 |
| CHECKED/DATE | J. HAVINS OCT 91 |
| Greiner | Phoenix, Az. (602) 275-5400 |
| ROUTE | S.R. 83 |

ARIZONA DEPARTMENT OF TRANSPORTATION
HIGHWAYS DIVISION
RIGHT OF WAY PLANS SERVICES

HIGHWAY: PARKER CYN LAKE-MTN. VIEW
PROJECT NO. M-900-711
LOCATION: PARKER CANYON LAKE - FOREST BOUNDARY

REGISTERED LAND SURVEYOR
CERTIFICATE NO. 21680
ROBERT I. PECHA
Date Signed 9-24-97
ARIZONA, U.S.A.

SHEET 20 OF 33

CORONADO

SE 4 SW 4

1/4 CORNER
FND. USDI BLM BC

CURVE DATA
PI STA 304+12.25
Δ=33°36'30"
D=06°00'00"
T=288.39'
L=560.14'
R=954.93'

12-345

APPROX 1/6 LINE

SECTION 10
SANTA CRUZ CO.
SCALE 1"=100'

T.22S.
R.18E.

NE 4 SW 4

CURVE DATA
PI STA 324+15.06
Δ=31°38'49"
D=08°00'00"
T=202.98'
L=395.59'
R=716.20'

SE 4 NW 4

LINE

P.T. 326+01.67

N41°13'42"W

MATCH

P.C. 328+49.30

10 3

1/4 CORNER
FND. STONE

CURVE DATA
PI STA 331+04.62
Δ=29°56'19"
D=06°00'00"
T=255.32'
L=498.98'
R=954.93'

LINE

MATCH
P.T. 298+85.08

N24°01'37"E

P.C. 301+23.86

100'

100'

300 305 310 315 320 325

MID-SECTION LINE

P.T. 306+84.00

NATIONAL

NEW R/W

S.R. 83

N09°34'53"W

NEW R/W

1/3 CENTER OF SECTION
NOT FND.

10

P.C. 322+12.08

100'

100'

AS-BUILT & SURVEY ℄

APPROX MID-SECTION LINE

FOREST

SW 4 SE 4

NW 4 SE 4

SW 4 NE 4

CURVE DATA
PI STA 290+32.98
Δ=69°46'30"
D=03°30'00"
T=1141.47'
L=1993.57'
R=1637.02'

12-345

Click here for SR 83 Index

| REVISIONS | | | |
|---|---|---|---|
| C.O. NO. | DATE | BY | DESCRIPTION |
| | | | |
| | | | |
| | | | |
| | | | |
| | | | |
| | | | |

| | |
|---|---|
| DRAWING NO. | D-2-T-467 |
| HARD COPY | 8511 MI-M16 |
| DRAWN/DATE | DB/JR OCT 91 |
| CHECKED/DATE | J. HAVINS OCT 91 |
| Greiner | Phoenix, Az. (602) 275-5400 |
| ROUTE | S.R. 83 |
| LOCATION | PARKER CANYON LAKE - FOREST BOUNDARY |

ARIZONA DEPARTMENT OF TRANSPORTATION
HIGHWAYS DIVISION
RIGHT OF WAY PLANS SERVICES

HIGHWAY: PARKER CYN LAKE-MTN. VIEW
PROJECT NO. M-900-711

REGISTERED LAND SURVEYOR
No. 21180
ROBERT J. PECHA
ARIZONA, U.S.A.

SHEET 21 OF 33

****DGN=SPECIFICATION**** VIEW NAME=

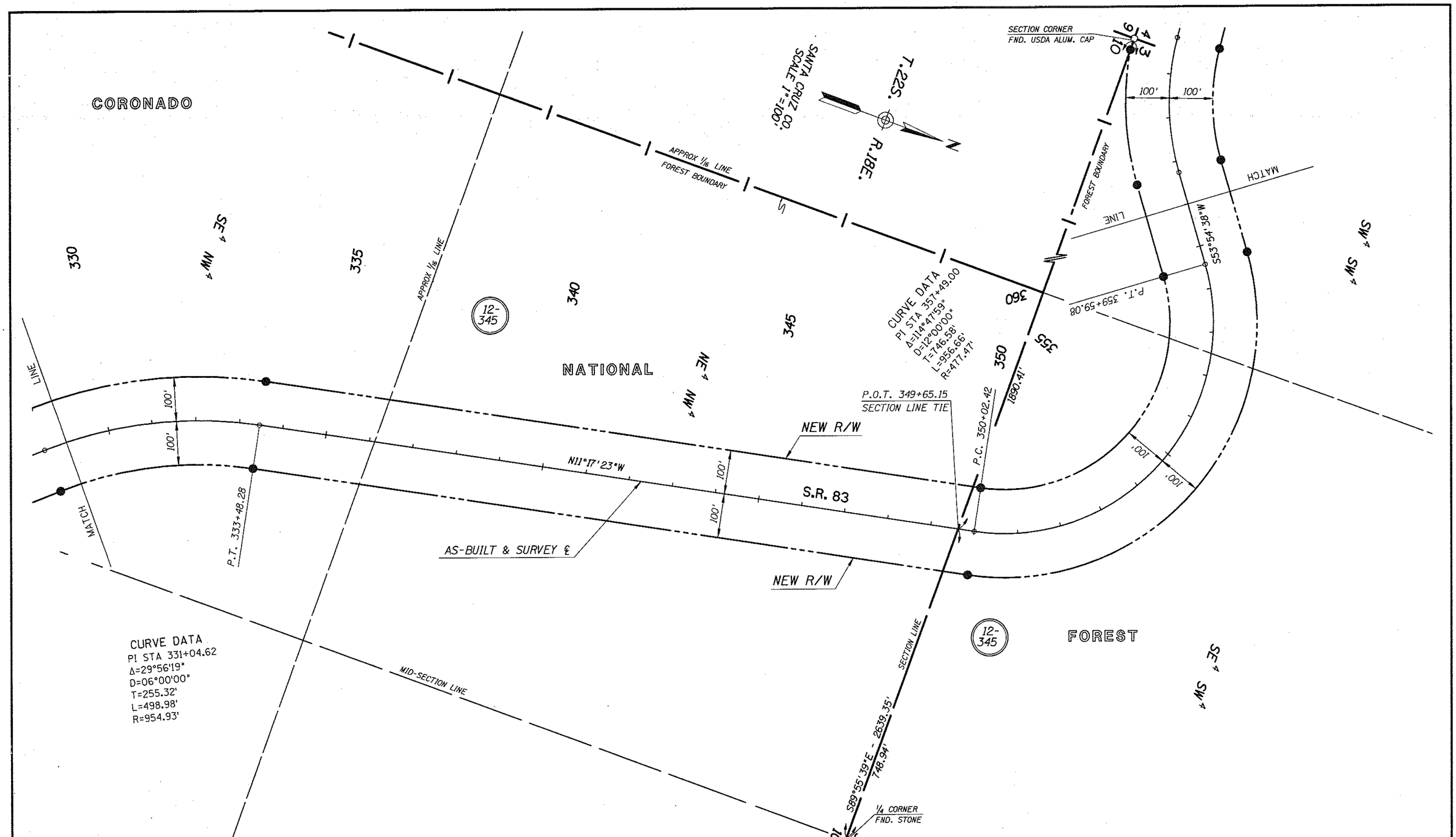


Click here for SR 83 Index

| REVISIONS | | | |
|---|---|---|---|
| C.O. NO. | DATE | BY | DESCRIPTION |

| | |
|---|---|
| DRAWING NO. | D-2-T-467 |
| HARD COPY | 8511 M1-M16 |
| DRAWN/DATE | DB/JR OCT 91 |
| CHECKED/DATE | J. HAVINS OCT 91 |
| Greiner | Phoenix, Az. (602) 275-5400 |
| ROUTE | S.R. 83 |
| LOCATION | PARKER CANYON LAKE - FOREST BOUNDARY |

ARIZONA DEPARTMENT OF TRANSPORTATION
HIGHWAYS DIVISION
RIGHT OF WAY PLANS SERVICES

HIGHWAY: PARKER CYN LAKE-MTN. VIEW
PROJECT NO. M-900-711

REGISTERED LAND SURVEYOR
21680
ROBERT J. PECHA
ARIZONA, U.S.A.

SHEET 22 OF 33

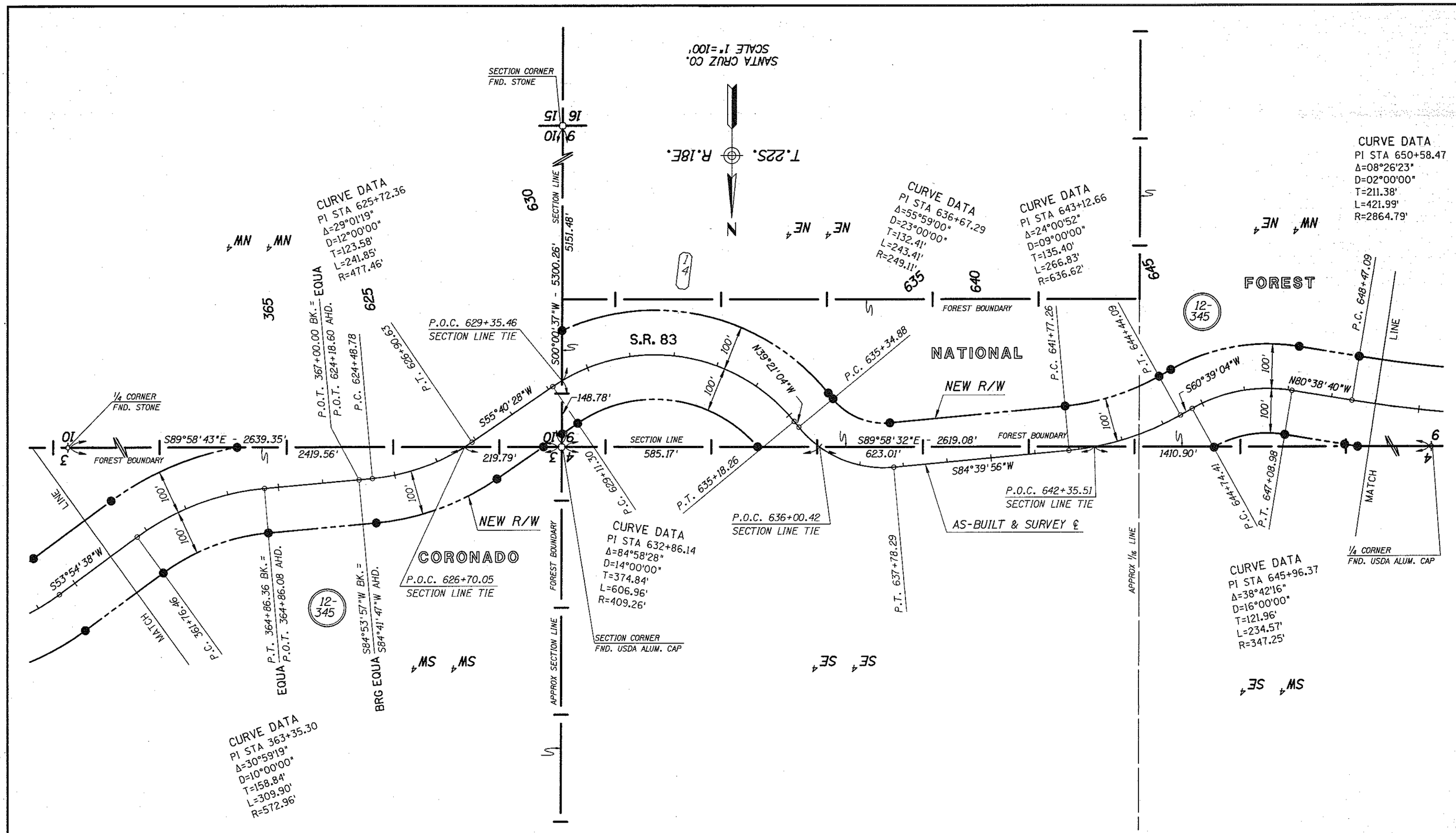


| REVISIONS | | | |
|---|---|---|---|
| C.O. NO. | DATE | BY | DESCRIPTION |

| | |
|---|---|
| DRAWING NO. | D-2-T-467 |
| HARD COPY | 8511 MI-M16 |
| DRAWN/DATE | DB/JR OCT 91 |
| CHECKED/DATE | J. HAVINS OCT 91 |
| Greiner | Phoenix, Az. (602) 275-5400 |
| ROUTE | S.R. 83 |
| LOCATION | PARKER CANYON LAKE - FOREST BOUNDARY |

ARIZONA DEPARTMENT OF TRANSPORTATION
HIGHWAYS DIVISION
RIGHT OF WAY PLANS SERVICES

HIGHWAY: PARKER CYN LAKE-MTN. VIEW
PROJECT NO. M-900-711

REGISTERED LAND SURVEYOR
CERTIFICATE NO. 21080
ROBERT J. PECHA
ARIZONA, U.S.A.

SHEET 23 OF 33

Click here for SR 83 Index

650 655 660 665 670 675 680

CORONADO

NATIONAL

FOREST

SANTA CRUZ CO.
SCALE 1"=100'

T.22S. R.18E.

N

CURVE DATA
PI STA 650+58.47
Δ=08°26'23"
D=02°00'00"
T=211.38'
L=421.99'
R=2864.79'

P.T. 652+69.08

P.O.C. 656+11.73
SECTION LINE TIE

N89°05'03"W

100'

LINE

MATCH

SECTION CORNER
FND. USDA ALUM. CAP

S89°58'32"E - 2619.08'
2542.52'

FOREST BOUNDARY

P.C. 653+93.25

P.T. 657+25.62

76.56'

¼ CORNER
FND. USDA
ALUM. CAP

P.C. 657+79.74

P.T. 660+63.94

S89°59'03"E - 2619.52'

SECTION LINE

CURVE DATA
PI STA 659+31.49
Δ=49°44'08"
D=17°30'00"
T=151.75'
L=284.20'
R=327.40'

12-345

N39°13'41"W

N88°57'49"W

NEW R/W

S.R. 83

100'

CURVE DATA
PI STA 655+70.78
Δ=49°51'22"
D=15°00'00"
T=177.53'
L=332.37'
R=381.97'

APPROX MID-SECTION LINE

FOREST BOUNDARY

P.C. 661+00.68

NEW R/W

N61°27'39"W

P.T. 667+11.85

AS-BUILT & SURVEY ℄

12-345

CURVE DATA
PI STA 664+12.27
Δ=27°30'10"
D=04°30'00"
T=311.59'
L=611.17'
R=1273.24'

P.C. 672+57.82

CURVE DATA
PI STA 674+60.12
Δ=98°17'38"
D=32°45'00"
T=202.30'
L=300.14'
R=174.95'

FOREST BOUNDARY

APPROX ¼ LINE

FOREST BOUNDARY

CURVE DATA
PI STA 681+17.70
Δ=70°12'43"
D=32°45'00"
T=122.98'
L=214.39'
R=174.95'

P.C. 679+94.72

S20°14'43"W

P.T. 682+09.11

LINE

N89°32'34"W

SECTION CORNER
FND. USDA ALUM. CAP

MATCH

P.T. 675+57.96

SE¼ SW¼ NE¼ NW¼

Click here for SR 83 Index

| REVISIONS | | | |
|---|---|---|---|
| C.O. NO. | DATE | BY | DESCRIPTION |
| | | | |
| | | | |
| | | | |
| | | | |
| | | | |
| | | | |

| | |
|---|---|
| DRAWING NO. | D-2-T-467 |
| HARD COPY | 8511 MI-MI6 |
| DRAWN/DATE | DB/JR OCT 91 |
| CHECKED/DATE | J. HAVINS OCT 91 |
| Greiner | Phoenix, Az. (602) 275-5400 |
| ROUTE | S.R. 83 |
| LOCATION | PARKER CANYON LAKE - FOREST BOUNDARY |

ARIZONA DEPARTMENT OF TRANSPORTATION
HIGHWAYS DIVISION
RIGHT OF WAY PLANS SERVICES

HIGHWAY: PARKER CYN LAKE-MTN. VIEW
PROJECT NO. M-900-711

REGISTERED LAND SURVEYOR 21080 ROBERT L PECHA ARIZONA U.S.A.

SHEET 24 OF 33

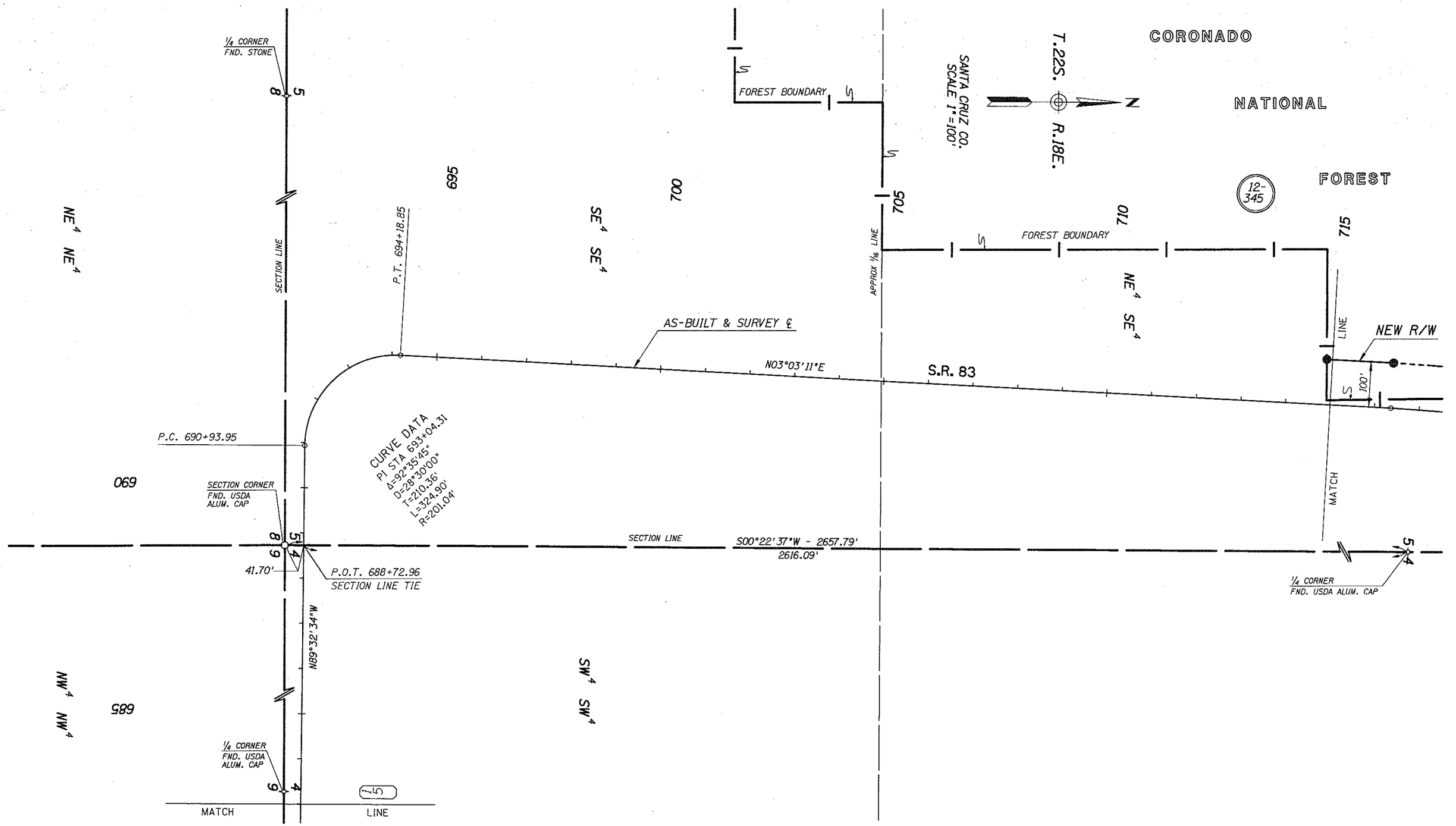


Click here for SR 83 Index

| REVISIONS | | | |
|---|---|---|---|
| C.O. NO. | DATE | BY | DESCRIPTION |
| | | | |

| | |
|---|---|
| DRAWING NO. | D-2-T-467 |
| HARD COPY | 8511 M1-M16 |
| DRAWN/DATE | DB/JR OCT 91 |
| CHECKED/DATE | J. HAVINS OCT 91 |
| Greiner | Phoenix, Az. (602) 275-5400 |
| ROUTE | S.R. 83 |
| LOCATION | PARKER CANYON LAKE - FOREST BOUNDARY |

ARIZONA DEPARTMENT OF TRANSPORTATION
HIGHWAYS DIVISION
RIGHT OF WAY PLANS SERVICES

HIGHWAY: PARKER CYN LAKE-MTN. VIEW

PROJECT NO. M-900-711

REGISTERED LAND SURVEYOR — ROBERT J. PECHA — ARIZONA, U.S.A.

SHEET 25 OF 33

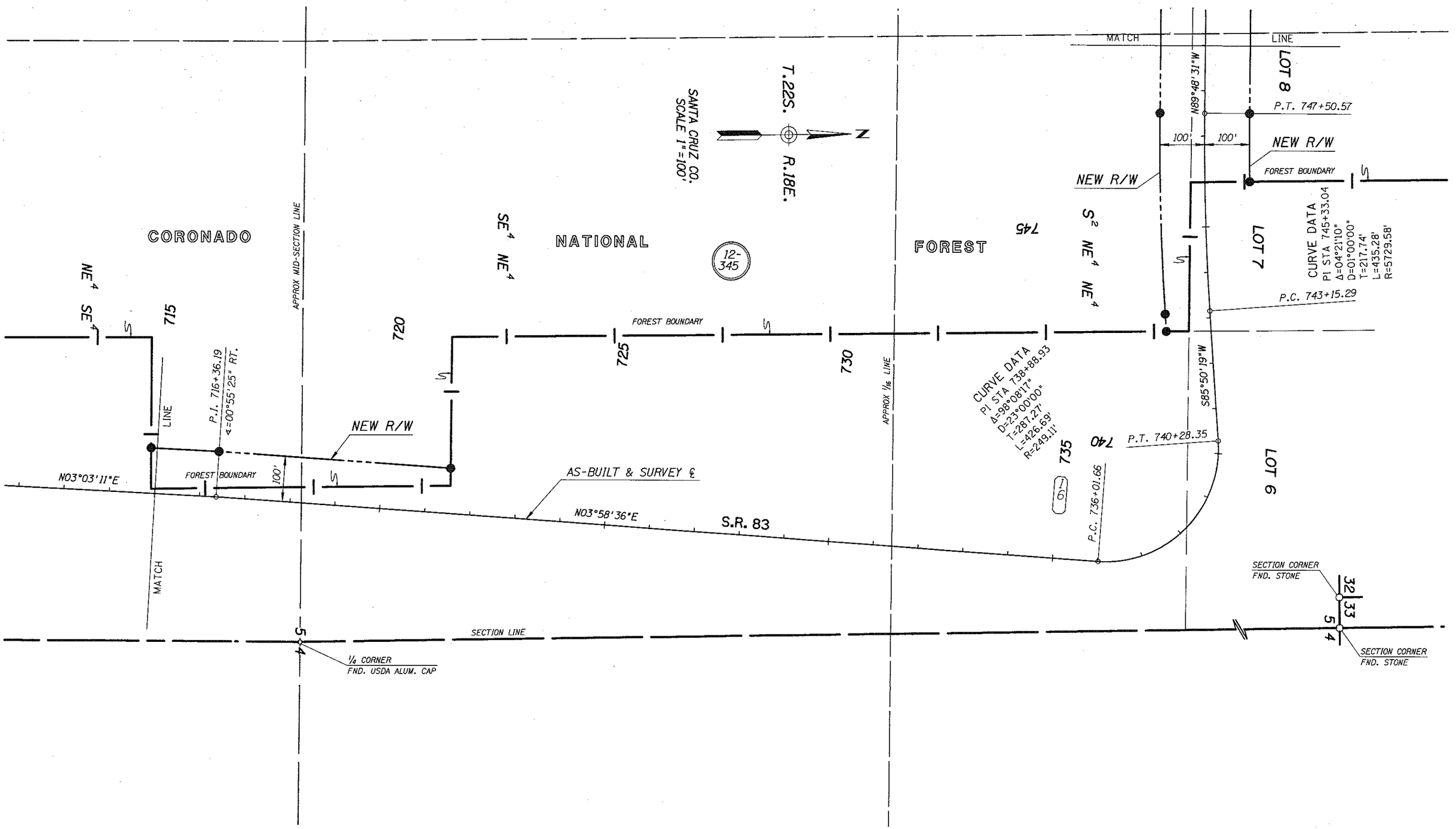


Click here for SR 83 Index

| REVISIONS | | | |
|---|---|---|---|
| C.O. NO. | DATE | BY | DESCRIPTION |
| | | | |
| | | | |
| | | | |
| | | | |
| | | | |
| | | | |

| | |
|---|---|
| DRAWING NO. | D-2-T-467 |
| HARD COPY | 8511 MI-MI6 |
| DRAWN/DATE | DB/JR OCT 91 |
| CHECKED/DATE | J. HAVINS OCT 91 |
| Greiner | Phoenix, Az. (602) 275-5400 |
| ROUTE | S.R. 83 |
| LOCATION | PARKER CANYON LAKE - FOREST BOUNDARY |

ARIZONA DEPARTMENT OF TRANSPORTATION
HIGHWAYS DIVISION
RIGHT OF WAY PLANS SERVICES

HIGHWAY: PARKER CYN LAKE-MTN. VIEW
PROJECT NO.: M-900-711

REGISTERED LAND SURVEYOR 21680 ROBERT J. PECHA ARIZONA, U.S.A.

SHEET 26 OF 33

*****DGN=SPECIFICATION***** VIEW NAME=

SANTA CRUZ CO.
SCALE 1"=100'

T.22S.
R.18E.

N

CENTER OF SECTION
NOT FND.

APPROX 1/16 LINE

APPROX MID-SECTION LINE

S2 NE4 NE4

SW4 NE4

SE4 NW4

CORONADO

NATIONAL

FOREST

CURVE DATA
PI STA 752+18.95
Δ=35°25'38"
D=10°00'00"
T=183.00'
L=354.27'
R=572.96'

CURVE DATA
PI STA 763+04.09
Δ=14°06'11"
D=03°00'00"
T=236.24'
L=470.10'
R=1909.86'

CURVE DATA
PI STA 769+67.92
Δ=19°45'14"
D=04°00'00"
T=249.40'
L=493.85'
R=1432.39'

CURVE DATA
PI STA 777+32.37
Δ=38°26'35"
D=08°00'00"
T=249.71'
L=480.54'
R=716.20'

CURVE DATA
PI STA 757+18.56
Δ=04°32'42"
D=01°00'00"
T=227.37'
L=454.50'
R=5729.58'

750 755 760 765 770 775

12-345

P.C. 750+35.95
P.T. 753+90.22
P.C. 760+67.85
P.T. 765+37.95
P.C. 754+91.19
P.T. 759+45.69
P.C. 767+18.52
P.T. 772+12.37
P.C. 774+82.66

N89°48'31"W
S54°45'51"W
S59°18'33"W
S45°12'22"W
S64°57'36"W

100'

NEW R/W

AS-BUILT & SURVEY ℄

S.R. 83

LOT 8
LOT 2
LOT 3

MATCH LINE

MATCH

Click here for SR 83 Index

| REVISIONS | | | |
|---|---|---|---|
| C.O. NO. | DATE | BY | DESCRIPTION |
| | | | |
| | | | |
| | | | |
| | | | |
| | | | |
| | | | |

| | |
|---|---|
| DRAWING NO. | D-2-T-467 |
| HARD COPY | 8511 MI-M16 |
| DRAWN/DATE | DB/JR OCT 91 |
| CHECKED/DATE | J. HAVINS OCT 91 |
| Greiner | Phoenix, Az. (602) 275-5400 |
| ROUTE | S.R. 83 |
| LOCATION | PARKER CANYON LAKE - FOREST BOUNDARY |

ARIZONA DEPARTMENT OF TRANSPORTATION
HIGHWAYS DIVISION
RIGHT OF WAY PLANS SERVICES

HIGHWAY: PARKER CYN LAKE-MTN. VIEW
PROJECT NO.: M-900-711

REGISTERED LAND SURVEYOR
CERTIFICATE NO. 21680
ROBERT J. PECHA
ARIZONA, U.S.A.



VIEW NAME:

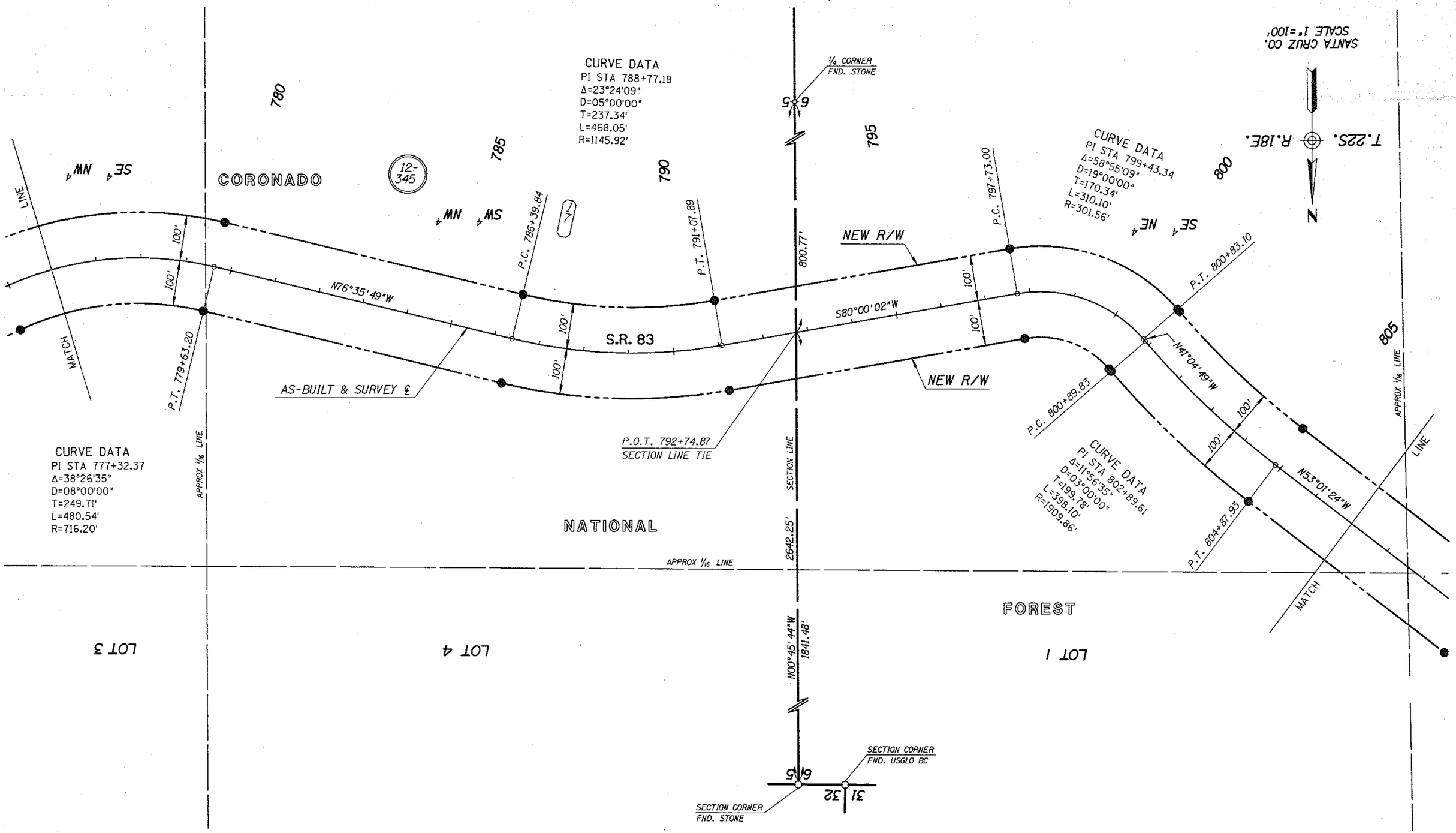


Click here for SR 83 Index

| REVISIONS | | | |
|---|---|---|---|
| C.O. NO. | DATE | BY | DESCRIPTION |

| | |
|---|---|
| DRAWING NO. | D-2-T-467 |
| HARD COPY | 8511 M1-M16 |
| DRAWN/DATE | DB/JR OCT 91 |
| CHECKED/DATE | J. HAVINS OCT 91 |
| Greiner | Phoenix, Az. (602) 275-5400 |
| ROUTE | S.R. 83 |
| LOCATION | PARKER CANYON LAKE - FOREST BOUNDARY |

ARIZONA DEPARTMENT OF TRANSPORTATION
HIGHWAYS DIVISION
RIGHT OF WAY PLANS SERVICES

HIGHWAY: PARKER CYN LAKE-MTN. VIEW
PROJECT NO. M-900-711

REGISTERED LAND SURVEYOR
21080
ROBERT J. PECHA
ARIZONA, U.S.A.

SHEET 28 OF 33

*****DGN=SPECIFICATION***** VIEW NAME:

CORONADO

NATIONAL

FOREST

SW ¼ NE ¼

SE ¼ NE ¼

APPROX 1/16 LINE

APPROX MID-SECTION LINE

TOWNSHIP LINE

T.21S. R.18E.

T.22S. R.18E.

SANTA CRUZ CO.
SCALE 1"=100'

N

¼ CORNER
FND. STONE

¼ CORNER
FND. USGLO BC

N88°39'27"W - 112.13'

651.86'

N89°38'49"W - 2529.40'

1877.54'

N89°33'10"W
103.95'

SECTION CORNER
FND. STONE

SECTION CORNER
FND. USGLO BC

P.O.C. 823+86.96
SECTION LINE TIE

NEW R/W

AS-BUILT & SURVEY ℄

S.R. 83

N13°49'03"W

N23°05'14"W

N40°49'22"W

N53°01'24"W

P.C. 810+57.49

P.T. 813+64.21

P.C. 815+59.11

P.T. 821+77.09

P.C. 823+33.41

P.T. 829+24.60

P.C. 834+08.88

MATCH LINE

100'

CURVE DATA
PI STA 818+68.78
Δ=09°16'11"
D=01°30'00"
T=309.67'
L=617.98'
R=3819.72'

CURVE DATA
PI STA 826+31.39
Δ=17°44'08"
D=03°00'00"
T=297.98'
L=591.19'
R=1909.86'

CURVE DATA
PI STA 812+07.54
Δ=39°12'21"
D=12°00'00"
T=170.05'
L=326.72'
R=477.46'

CURVE DATA
PI STA 835+92.33
Δ=28°44'05"
D=08°00'00"
T=183.45'
L=359.18'
R=716.20'

LOT 1

LOT 2

LOT 5

LOT 6

810

815

820

825

830

835

12-345

Click here for SR 83 Index

| REVISIONS | | | |
|---|---|---|---|
| C.O. NO. | DATE | BY | DESCRIPTION |
| | | | |

| | |
|---|---|
| DRAWING NO. | D-2-T-467 |
| HARD COPY | 8511 MI-MI6 |
| DRAWN/DATE | DB/JR OCT 91 |
| CHECKED/DATE | J. HAVINS OCT 91 |
| Greiner | Phoenix, Az. (602) 275-5400 |
| ROUTE | S.R. 83 |
| LOCATION | PARKER CANYON LAKE - FOREST BOUNDARY |

ARIZONA DEPARTMENT OF TRANSPORTATION
HIGHWAYS DIVISION
RIGHT OF WAY PLANS SERVICES

HIGHWAY: PARKER CYN LAKE-MTN. VIEW
PROJECT NO. M-900-711

REGISTERED LAND SURVEYOR
CERTIFICATE NO.
21080
ROBERT J. PECHA
ARIZONA, U.S.A.

SANTA CRUZ CO.
SCALE 1"=100'

T.21S.
R.18E.
N

CORONADO

NATIONAL

FOREST

LOT 5

LOT 3

LOT 2

APPROX 1/16 LINE

APPROX 1/16 LINE

CURVE DATA
PI STA 843+26.09
Δ=10°16'42"
D=02°00'00"
T=257.66'
L=513.92'
R=2864.79'

CURVE DATA
PI STA 853+48.65
Δ=48°55'47"
D=10°00'00"
T=260.69'
L=489.30'
R=572.96'

CURVE DATA
PI STA 835+92.33
Δ=28°44'05"
D=08°00'00"
T=183.45'
L=359.18'
R=716.20'

CURVE DATA
PI STA 860+86.40
Δ=38°27'01"
D=10°30'00"
T=190.29'
L=366.19'
R=545.67'

12-345

12-345

840

845

850

855

860

865

P.C. 840+68.43

P.T. 845+82.35

P.C. 850+87.96

P.T. 855+71.26

P.C. 858+96.11

P.T. 862+62.30

MATCH LINE

MATCH LINE

P.T. 837+68.06

N12°05'17"W

N22°21'59"W

N71°17'46"W

N32°50'45"W

100'

NEW R/W

NEW R/W

S.R. 83

AS-BUILT & SURVEY ℄

APPROX MID-SECTION LINE

APPROX MID-SECTION LINE

CENTER OF SECTION
NOT FND.

31

NE ¼ SW ¼

SE ¼ NW ¼

Click here for SR 83 Index

| REVISIONS | | | | DRAWING NO. | D-2-T-467 | ARIZONA DEPARTMENT OF TRANSPORTATION HIGHWAYS DIVISION RIGHT OF WAY PLANS SERVICES | REGISTERED LAND SURVEYOR 21681 ROBERT J. PECHA ARIZONA, U.S.A. |
|---|---|---|---|---|---|---|---|
| C.O. NO. | DATE | BY | DESCRIPTION | HARD COPY | 8511 M1-M16 | | |
| | | | | DRAWN/DATE | DB/JR OCT 91 | | |
| | | | | CHECKED/DATE | J. HAVINS OCT 91 | | |
| | | | | Greiner | Phoenix, Az. (602) 275-5400 | HIGHWAY PARKER CYN LAKE-MTN. VIEW | |
| | | | | | | PROJECT NO. M-900-711 | |
| | | | | ROUTE S.R. 83 | LOCATION PARKER CANYON LAKE - FOREST BOUNDARY | | SHEET 30 OF 33 |

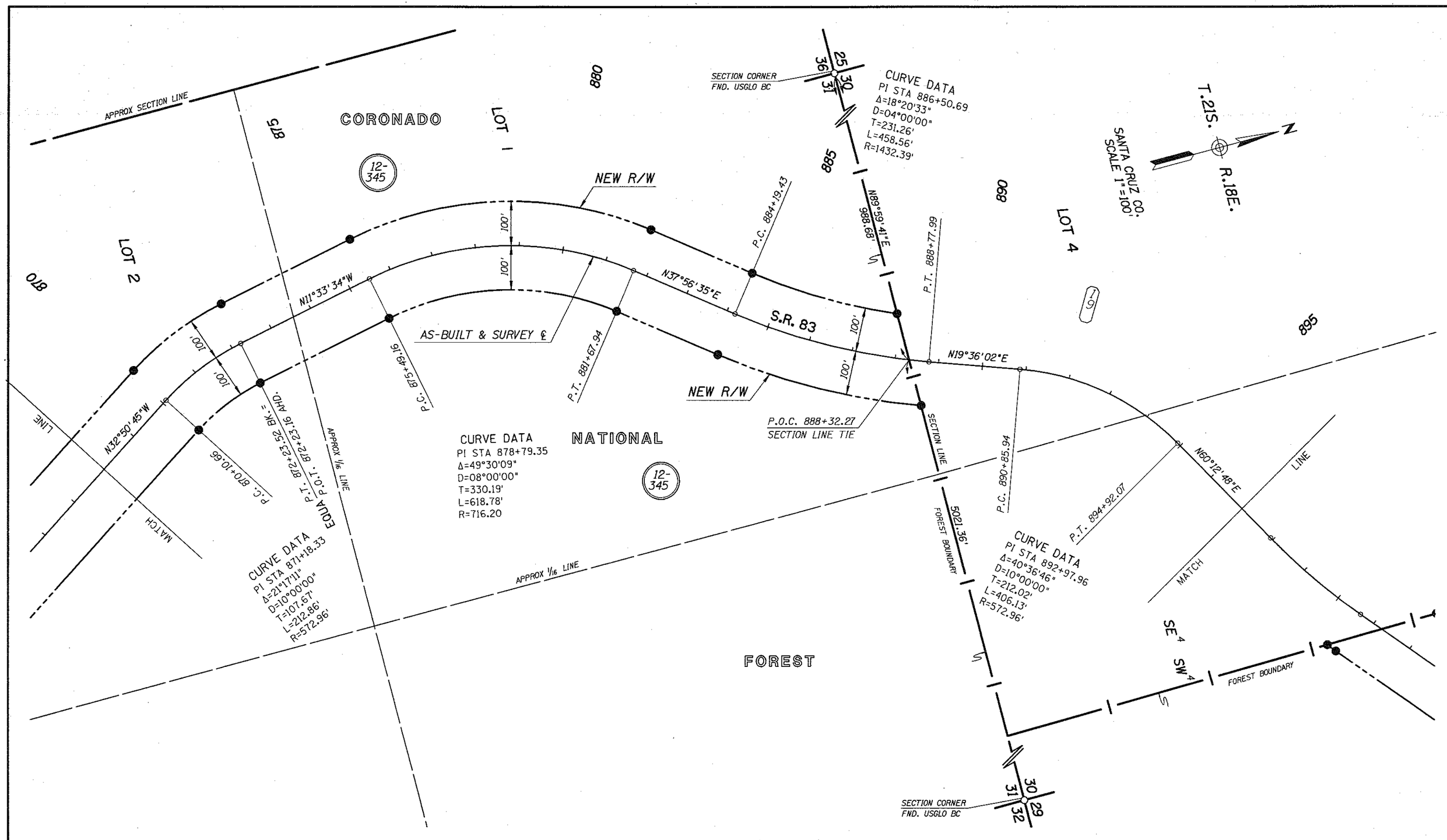


Click here for SR 83 Index

| REVISIONS | | | |
|---|---|---|---|
| C.O. NO. | DATE | BY | DESCRIPTION |
| | | | |

| | |
|---|---|
| DRAWING NO. | D-2-T-467 |
| HARD COPY | 8511 M1-M16 |
| DRAWN/DATE | DB/JR OCT 91 |
| CHECKED/DATE | J. HAVINS OCT 91 |
| Greiner | Phoenix, Az. (602) 275-5400 |
| ROUTE | S.R. 83 |
| LOCATION | PARKER CANYON LAKE - FOREST BOUNDARY |

ARIZONA DEPARTMENT OF TRANSPORTATION
HIGHWAYS DIVISION
RIGHT OF WAY PLANS SERVICES

HIGHWAY: PARKER CYN LAKE-MTN. VIEW
PROJECT NO. M-900-711

REGISTERED LAND SURVEYOR
CERTIFICATE NO. 21080
ROBERT J. PECHA
Date Signed 7-13-91
ARIZONA, U.S.A.

SHEET 31 OF 33

N60°12'48"E LINE MATCH

P.C. 897+93.36

CURVE DATA
PI STA 899+28.78
Δ=10°48'06"
D=04°00'00"
T=135.42'
L=270.04'
R=1432.39'

900

P.T. 900+63.40

FOREST BOUNDARY

SE ¼ SW ¼

12-345

N49°24'42"E

P.C. 903+96.62

905

CURVE DATA
PI STA 907+78.42
Δ=61°54'17"
D=09°00'00"
T=381.80'
L=687.83'
R=636.62'

APPROX 1/16 LINE

FOREST BOUNDARY

NEW R/W

100'

100'

NEW R/W

CORONADO

910

P.T. 910+84.45

APPROX MID-SECTION LINE

NATIONAL

FOREST BOUNDARY

FOREST

N12°29'35"W

AS-BUILT & SURVEY ℄

915

P.C. 915+66.45

P.T. 918+58.01

S.R. 83

N41°39'18"W

NE ¼ SW ¼

CURVE DATA
PI STA 917+15.50
Δ=29°09'43"
D=10°00'00"
T=149.05'
L=291.62'
R=572.96'

920

925

926

930

LOT 3

LOT 11

LOT 9

LOT 8

LOT 2

SANTA CRUZ CO.
SCALE 1"=100'

T.21S.

R.18E.

N

APPROX 1/16 LINE

APPROX MID-SECTION LINE

LINE

MATCH

H.E.S. 256

30

CENTER OF SECTION
NOT FND.

Click here for SR 83 Index

| REVISIONS | | | |
|---|---|---|---|
| C.O. NO. | DATE | BY | DESCRIPTION |
| | | | |
| | | | |
| | | | |
| | | | |
| | | | |
| | | | |

| | |
|---|---|
| DRAWING NO. | D-2-T-467 |
| HARD COPY | 8511 MI-MI6 |
| DRAWN/DATE | DB/JR OCT 91 |
| CHECKED/DATE | J. HAVINS OCT 91 |
| Greiner | Phoenix, Az. (602) 275-5400 |
| ROUTE | S.R. 83 |
| LOCATION | PARKER CANYON LAKE - FOREST BOUNDARY |

ARIZONA DEPARTMENT OF TRANSPORTATION
HIGHWAYS DIVISION
RIGHT OF WAY PLANS SERVICES

HIGHWAY: PARKER CYN LAKE-MTN. VIEW
PROJECT NO.: M-900-711

REGISTERED LAND SURVEYOR
CERTIFICATE NO.
ROBERT L. PECHA
ARIZONA, U.S.A.

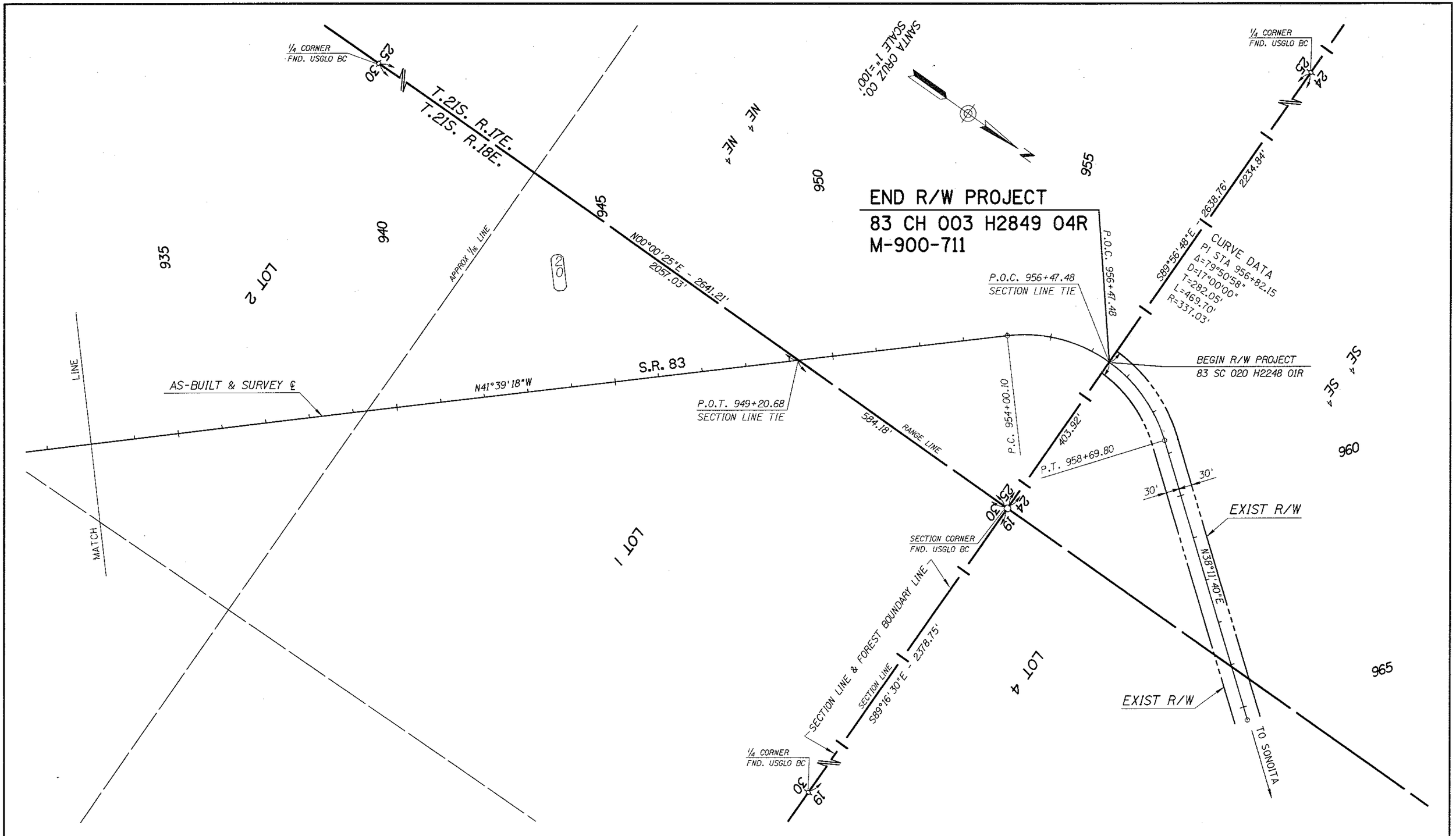


Click here for SR 83 Index

| REVISIONS | | | |
|---|---|---|---|
| C.O. NO. | DATE | BY | DESCRIPTION |

| | |
|---|---|
| DRAWING NO. | D-2-T-467 |
| HARD COPY | 8511 M1-M16 |
| DRAWN/DATE | DB/JR OCT 91 |
| CHECKED/DATE | J. HAVINS OCT 91 |
| Greiner | Phoenix, Az. (602) 275-5400 |
| ROUTE | S.R. 83 |
| LOCATION | PARKER CANYON LAKE - FOREST BOUNDARY |

ARIZONA DEPARTMENT OF TRANSPORTATION
HIGHWAYS DIVISION
RIGHT OF WAY PLANS SERVICES

HIGHWAY: PARKER CYN LAKE-MTN. VIEW
PROJECT NO. M-900-711

SHEET 33 OF 33