F.H.W.A. REGION	STATE	PROJECT NO.	SHEET NO.	TOTAL SHEETS	FINALIZED PLANS
9	ARIZ.	F-016-2-701	1	21	

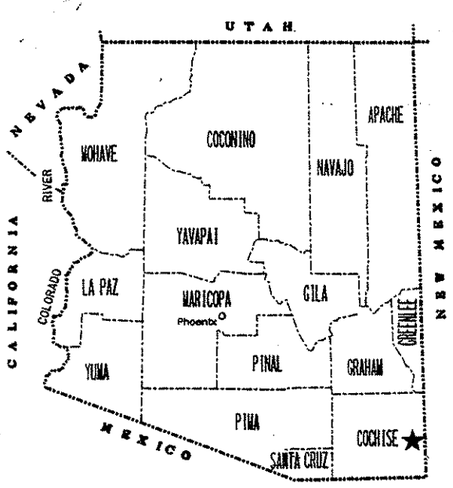

STATE OF ARIZONA
DEPARTMENT OF TRANSPORTATION
HIGHWAYS DIVISION

RIGHT OF WAY PLAN OF THE
DOUGLAS - RODEO HWY.
APACHE - N.M. STATE LINE
080 CH 406 H3603 01R
F-016-2-701

LENGTH OF PROJECT 9.39 MILES DISTRICT S

Click here for SR 80 Index

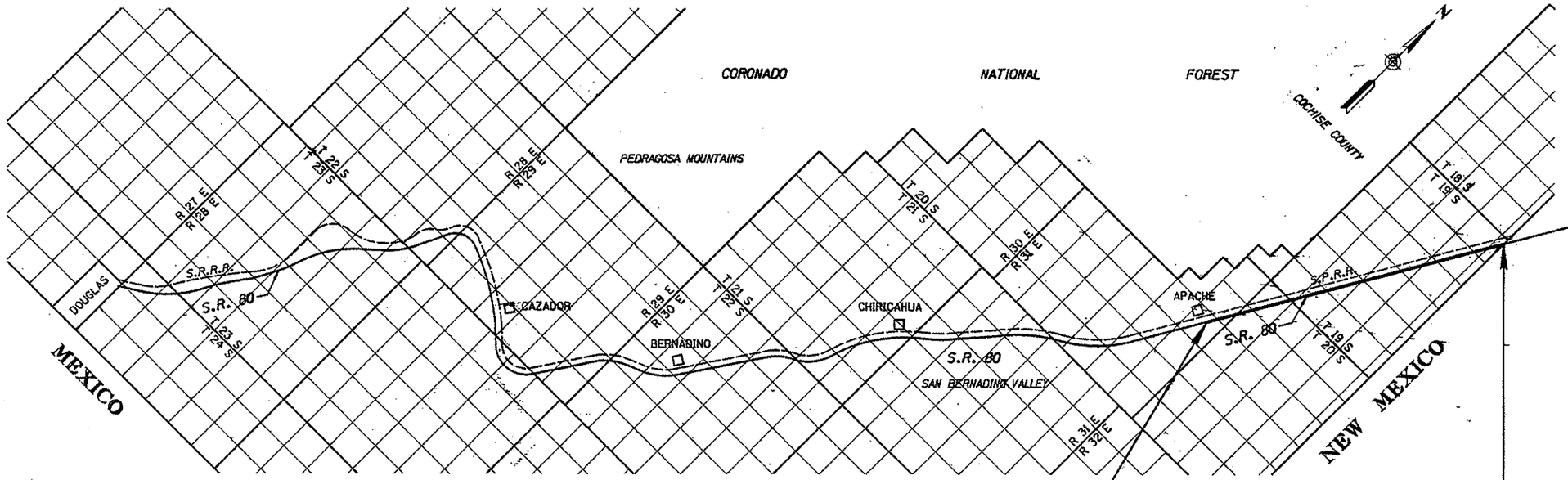

PUBLIC HEARING REQUIREMENTS CERTIFIED N/A

ENVIRONMENTAL CLEARANCE N/A

C & S REVIEW

BID SET REVIEW

ARIZONA DEPARTMENT OF TRANSPORTATION BOARD APPROVED FOR RIGHT OF WAY ACQUISITION IN ACCORDANCE WITH RESOLUTION N/A DATED

THOMAS G. SCHMITT STATE ENGINEER

APPROVED IN ACCORDANCE WITH ROADWAY PLANS

DATE 3-21-96

CHIEF R/W AGENT

M. Hansen

U. S. DEPARTMENT OF TRANSPORTATION
FEDERAL HIGHWAY ADMINISTRATION

APPROVED DATE

DIVISION ADMINISTRATOR

DRAWING NO. D-2-T-471

SHEET NO. 1 OF 21

OWNERSHIP RECORD / ACQUISITION RECORD

PARCEL NUMBER	OWNER	DESCRIPTION	TOTAL AREA	AREA REQUIRED: GROSS INCLUDING EXISTING R/W	AREA REQUIRED: NET EXCLUDING EXISTING R/W	NEW EASEMENTS	EXISTING EASEMENTS	REMAINDER: LEFT	REMAINDER: RIGHT	SHEET NO.	CHIEF R/W AGENT APPROVAL	INSTRUMENT: TYPE	INSTRUMENT: DATE	RECORDED: DATE	RECORDED: DOCUMENT
~~2-692~~	~~WILLIAM & MARGARET KAMBITCH~~	~~PT OF SW4NW4, SECTION 15, T.19 S. R.32 E.~~				~~TCE 0.04 Ac~~	DELETED	5-13-96		~~17~~					
~~2-693~~	~~WILLIAM KAMBITCH~~	~~PT OF SW4, SECTION 21, T.19 S. R.32 E.~~				~~TCE 0.11 Ac~~	DELETED	5-13-96		~~14~~					
2-694	STATE OF ARIZONA, (SLD)	PT OF SE4, SECTION 16, T.19 S. R.32 E.				TCE 0.11Ac				16					
2-695	SOUTHERN PACIFIC RAILROAD COMPANY	PT OF NE4SE4, SECTION 12, T.20 S. R.31 E.				TCE 0.03 Ac				6					
		PT OF NW4SW4, SECTION 21, T.19 S. R.32 E.				TCE 0.03 Ac				14					
		PT OF SECTION 16, T.19 S. R.32 E.				TCE 0.04 Ac				16					
		PT OF SW4NW4, SECTION 15, T.19 S. R.32 E.				TCE 0.01 Ac				17					
		PT OF NE4SW4, SECTION 10, T.19 S. R.32 E.				TCE 0.03 Ac				18					

Click here for SR 80 Index

REVISIONS			
C.O. NO.	DATE	BY	DESCRIPTION
9054	5-13-96	E.L.G.	DELETED PARCEL 2-692 & 2-693.

DRAWING NO.	D-2-T-471
HARD COPY	
DRAWN	WM 9/95
CHECKED	J.HAVINS
ROUTE	S.R. 80
SECTION	APACHE - N.M. STATE LINE

GMTS CONSULTING ENGINEERS

ARIZONA DEPARTMENT OF TRANSPORTATION
RIGHT OF WAY PLANS SECTION

HIGHWAY: DOUGLAS - RODEO HWY.
PROJECT NO.: F-016-2-701
TRACS NO.: 080 CH 406 H3603 01R

REGISTERED LAND SURVEYOR CERTIFICATE NO. 18222 DAVID SHANE ARIZONA, U.S.A. 1-7-96

ccccoDGNsSPECIFICATIONcccc VIEW NAME:

INDEX TO EXISTING R/W

IND.	SUBDIVISION	SEC.	TWP.	R.	ACQ. FROM	TYPE	F/E	BK./DKT.	PAGE	WIDTH	YEAR	PARCEL NO.
A	E½ SW¼	6	20S	32E	W.S & LILLIE GRAVES	ESMT		127	56	100'	1939	
	NW¼	7	20S	32E								
	E½	12	20S	31E								
	NW¼ NE¼	13	20S	31E								
B	SW & S½ NW¼	32	19S	32E		OPERATING R/W				100'		
	E½	16	19S	32E						100'		
C	E½	6	20S	32E		ESMT		MAP B3-56 MAP B8-20		100'		
	S½ SW¼	21	19S	32E						100'	1920	
	NW¼ NW¼	28	19S	32E						100'	1912	
	SE¼	31	19S	32E						100'		
D	PORTION OF	29	19S	32E	98 FARMING COMPANY	ESMT		1244	3	100'	1978	
	PORTION OF	32	19S	32E						100'		

NOTE: ITEM C COVERS THE WEST 50' OF R/W FOR THE LENGTH OF THIS PROJECT.

Click here for SR 80 Index

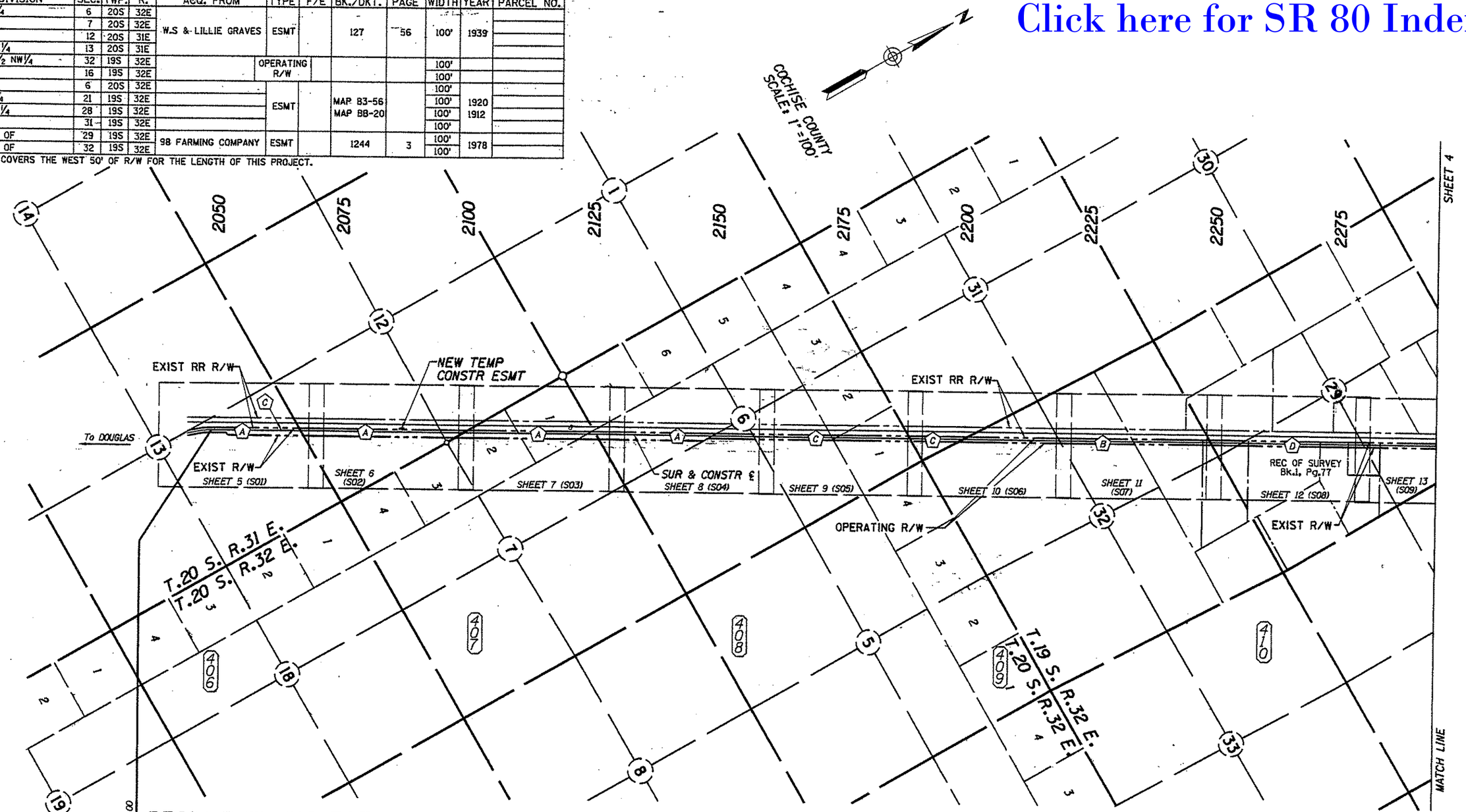

BEGIN R/W PROJECT
080 CH 406 H3603 01R
F-016-2-701

P.O.T. 2048+97.00

END CONST PROJECT	BEGIN CONST PROJECT
080 CH 394 H3271 01C	080 CH 406 H3603 01C
MA-016-2(2)	F-016-2-505

VICINITY MAP
SCALE: 1"=1000'

REVISIONS				DRAWING NO.	D-2-T-471	ARIZONA DEPARTMENT OF TRANSPORTATION RIGHT OF WAY PLANS SECTION	
C.O. NO.	DATE	BY	DESCRIPTION	HARD COPY	9464, M-1 to M-4	HIGHWAY	DOUGLAS - RODEO HWY.
				DRAWN	WM 9/95	PROJECT NO.	F-016-2-701
				CHECKED	J.HAVINS	TRACS NO.	080 CH 406 H3603 01R
				GMTS CORPORATION		ROUTE	S.R. 80
						SECTION	APACHE - N.M. STATE LINE

SHEET 3 OF 21

INDEX TO EXISTING R/W

IND.	SUBDIVISION	SEC.	TWP.	R.	ACQ. FROM	TYPE	F/E	BK./DKT.	PAGE	WIDTH	YEAR	PARCEL NO.
D	PORTION OF	29	19S	32E	98 FARMING COMPANY	ESMT		1244	3	100'	1978	
	PORTION OF	32	19S	32E						100'		
E	NW½ SW¼	21	19S	32E	JEANNIE SMITH	ESMT		127	52	100'	1939	
F	SW¼ NW¼	15	19S	32E	W.J & ROSE MILLER	ESMT		127	53	100'	1939	
	NW¼ NE¼ & SE¼ NW¼	21	19S	32E								
G	PORTION OF	10	19S	32E	MINNESOTA TITLE CO.	ESMT		1189	337	200'	1977	
H	NW¼	10	19S	32E	NEVA J. HOPKINS	ESMT		127	57	100'	1939	
	SW¼	15	19S	32E								
I	E½ & SW¼	10	19S	32E	JOHN MILLER et ux	ESMT		127	54	150'	1939	
	SE¼	3	19S	32E								
J	W½	2	19S	32E	MALCOM HUGHES et ux	ESMT		127	58	150'	1939	

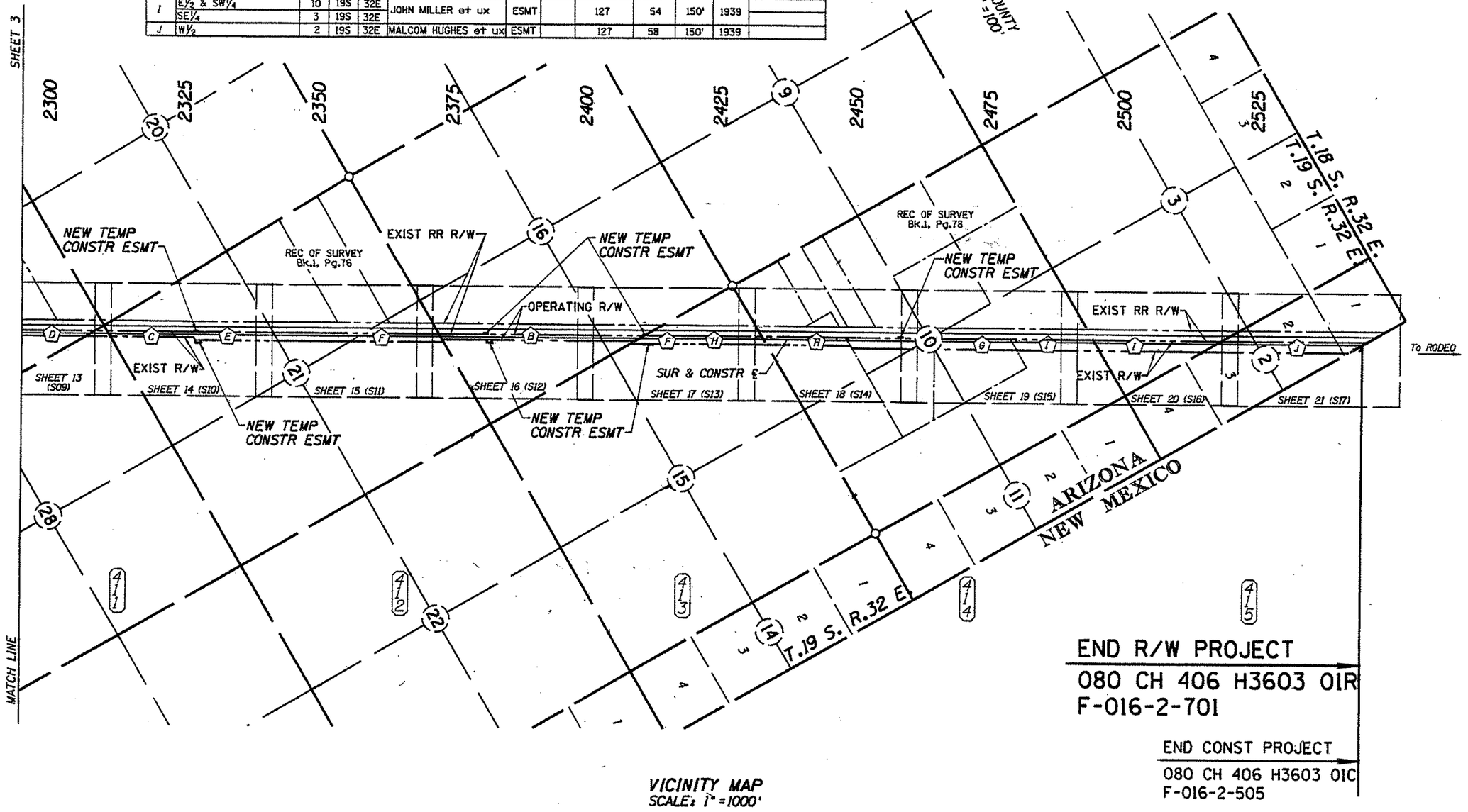

VICINITY MAP
SCALE: 1" = 1000'

Click here for SR 80 Index

REVISIONS				DRAWING NO.	D-2-T-471	ARIZONA DEPARTMENT OF TRANSPORTATION RIGHT OF WAY PLANS SECTION
C.O. NO.	DATE	BY	DESCRIPTION	HARD COPY	9464, M-1 to M-4	HIGHWAY: DOUGLAS - RODEO HWY.
				DRAWN	WM 9/95	PROJECT NO.: F-016-2-701
				CHECKED	J.HAVINS	TRACS NO.: 080 CH 406 H3603 01R
				GMTS CONSULTING ENGINEERS		
				ROUTE: S.R. 80	SECTION: APACHE - N.M. STATE LINE	SHEET 4 OF 21

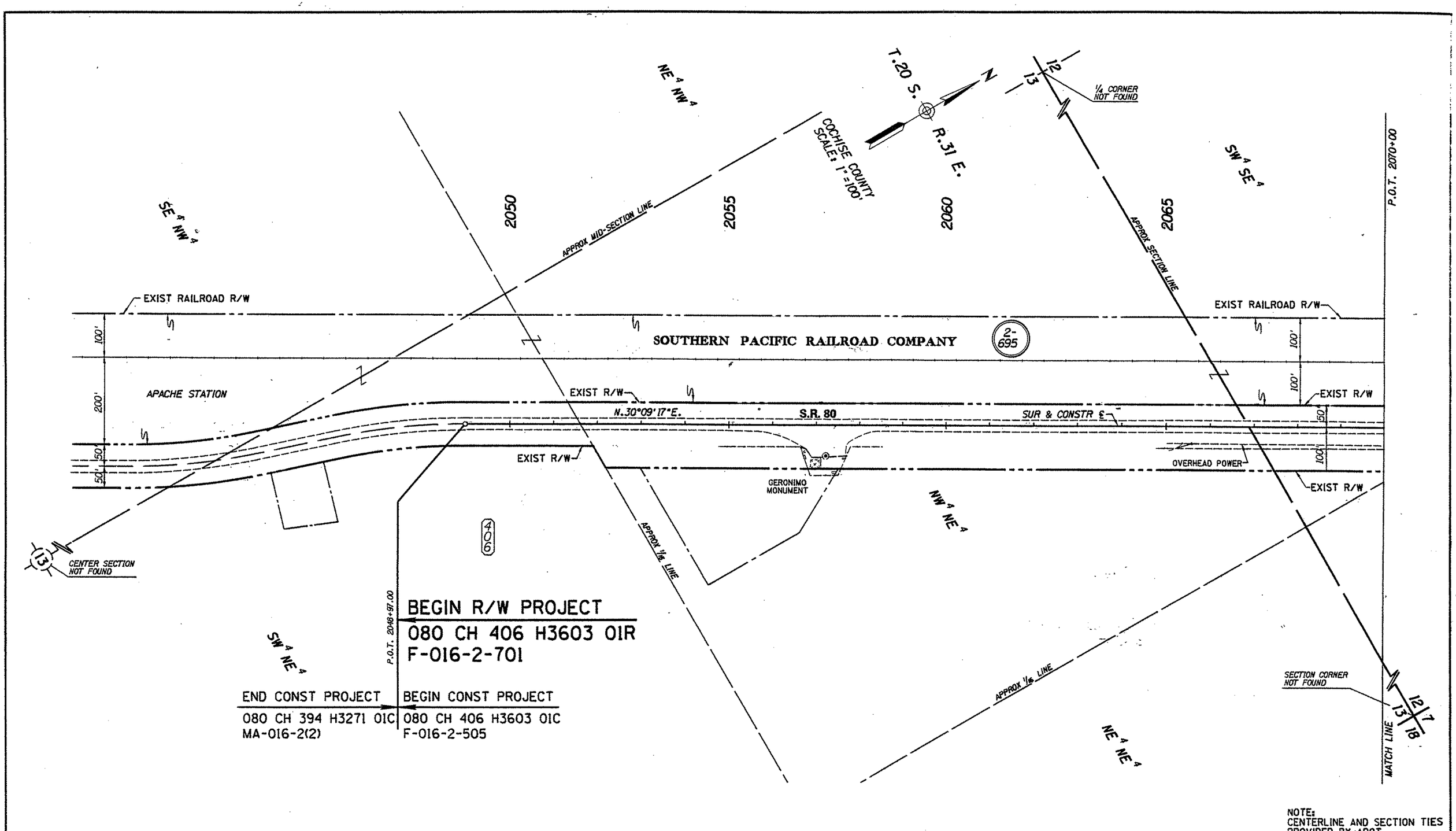

NOTE:
CENTERLINE AND SECTION TIES PROVIDED BY ADOT.

REVISIONS			
C.O. NO.	DATE	BY	DESCRIPTION

DRAWING NO.	D-2-T-471
HARD COPY	9464-M1
DRAWN	WM 9/95
CHECKED	J.HAVINS
GMTS CONSULTING ENGINEERS CORPORATION	
ROUTE	S.R. 80
SECTION	APACHE - N.M. STATE LINE

ARIZONA DEPARTMENT OF TRANSPORTATION
RIGHT OF WAY PLANS SECTION

HIGHWAY: DOUGLAS - RODEO HWY.
PROJECT NO. F-016-2-701
TRACS NO. 080 CH 406 H3603 01R

REGISTERED LAND SURVEYOR CERTIFICATE NO. 18222 DAVID SHANE ARIZONA, U.S.A.

SHEET 5 OF 21

Click here for SR 80 Index

P.O.T. 2070+00

SW¼ SE¼

2075

2080

APPROX ¼ LINE

2085

COCHISE COUNTY
SCALE: 1" = 100'

P.O.T. 2087+25.75
SUR & CONSTR ℄
SOUTHERN PACIFIC RR
M.P. 1148.04

NE¼ SE¼

2090

CENTER SECTION
NOT FOUND

SE¼ NE¼

ASSUMED MID-SECTION LINE

2095

P.O.T. 2099+45.37
SUR & CONSTR ℄
SECTION LINE TIE

P.O.T. 2100+00

EXIST RAILROAD R/W

NEW TEMP
CONSTR ESMT

EXIST RAILROAD R/W

100'

SOUTHERN PACIFIC RAILROAD COMPANY

+70
70' Lt.

+30
70' Lt.

2-
695

100'

JACK WOOD

EXIST R/W

EXIST R/W

50'

N.30°09'17"E.

S.R. 80

2-6'X4' CBC

SUR & CONSTR ℄

50'

CONC BRIDGE

100'

CANYON

100'

OVERHEAD POWER

2566.22'
N.0°34'20"W.
387.76'

EXIST R/W

EXIST R/W

APPROX ¼ LINE

12
7
RANGE LINE

SECTION CORNER FND
2½" BRASS CAP STAMPED
USGLO SURVEY 1934

LOT 2

T.20 S. R.31 E.
T.20 S. R.32 E.

ASSUMED ¼ CORNER
FND STONE WITH NOTCH
IN PILE OF ROCKS

ASSUMED MID-SECTION LINE

ASSUMED RANGE LINE

CENTER SECTION
NOT FOUND

LOT 3

MATCH LINE

APPROX SECTION LINE

SECTION CORNER
NOT FOUND

12
13
7
18

MATCH LINE

1/6
12
7

NOTE:
CENTERLINE AND SECTION TIES
PROVIDED BY ADOT.

Click here for SR 80 Index

REVISIONS				DRAWING NO.	D-2-T-471	ARIZONA DEPARTMENT OF TRANSPORTATION RIGHT OF WAY PLANS SECTION	
C.O. NO.	DATE	BY	DESCRIPTION	HARD COPY	9464-MI.	HIGHWAY	DOUGLAS - RODEO HWY.
				DRAWN	WM 9/95	PROJECT NO.	F-016-2-701
				CHECKED	J.HAVINS	TRACS NO.	080 CH 406 H3603 01R
				GMTS CONSULTING ENGINEERS CORPORATION		ROUTE	S.R. 80
						SECTION	APACHE - N.M. STATE LINE

REGISTERED LAND SURVEYOR CERTIFICATE NO. 18222 DAVID SHANE 46

SHEET 6 OF 21

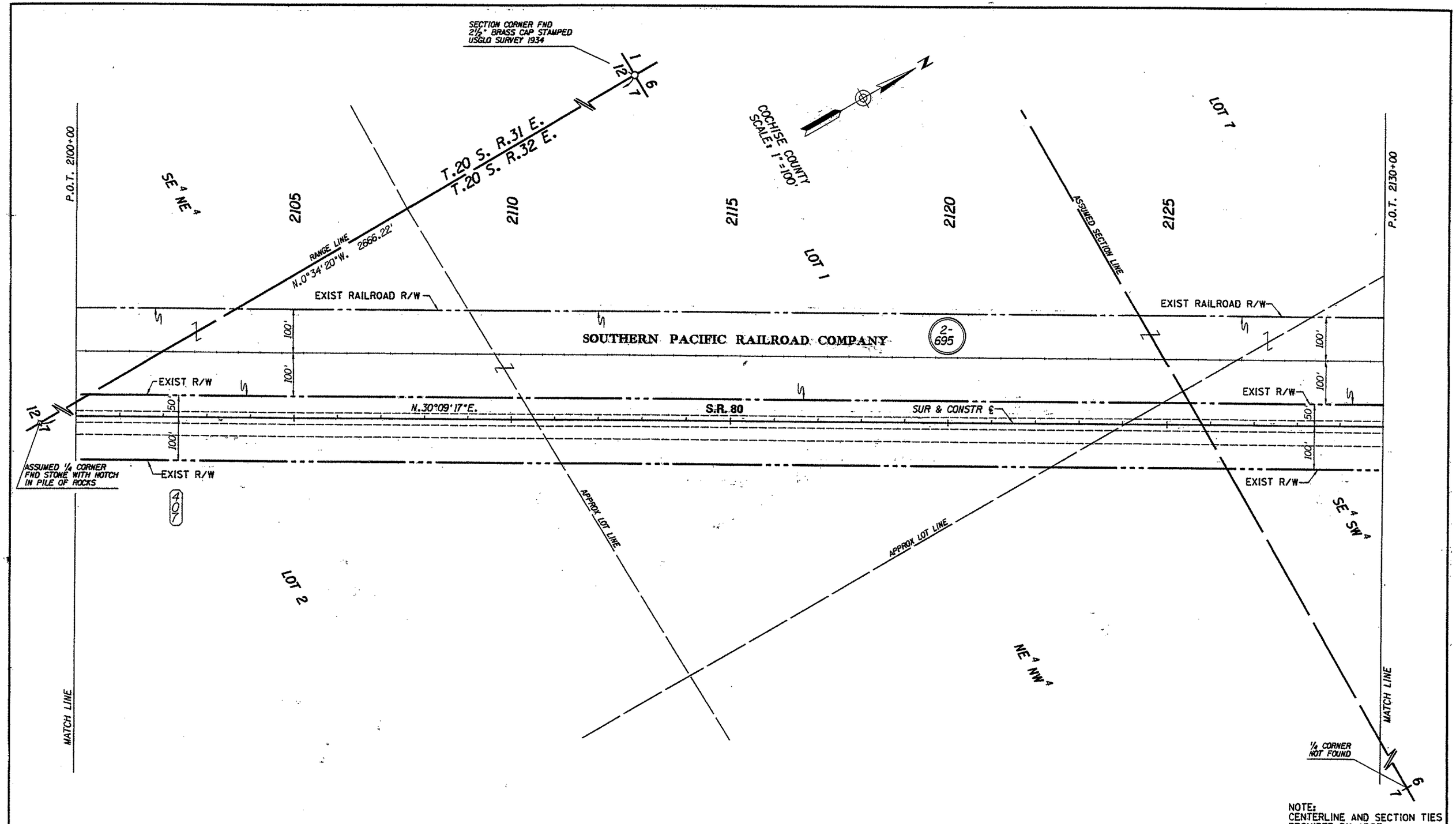

Click here for SR 80 Index

REVISIONS			
C.O. NO.	DATE	BY	DESCRIPTION

DRAWING NO.	D-2-T-471
HARD COPY	
DRAWN	WM 9/95
CHECKED	J.HAVINS
GMTS CONSULTING ENGINEERS CORPORATION	
ROUTE	S.R. 80
SECTION	APACHE - N.M. STATE LINE

ARIZONA DEPARTMENT OF TRANSPORTATION
RIGHT OF WAY PLANS SECTION

HIGHWAY: DOUGLAS - RODEO HWY.
PROJECT NO.: F-016-2-701
TRACS NO.: 080 CH 406 H3603 01R

SHEET 7 OF 21

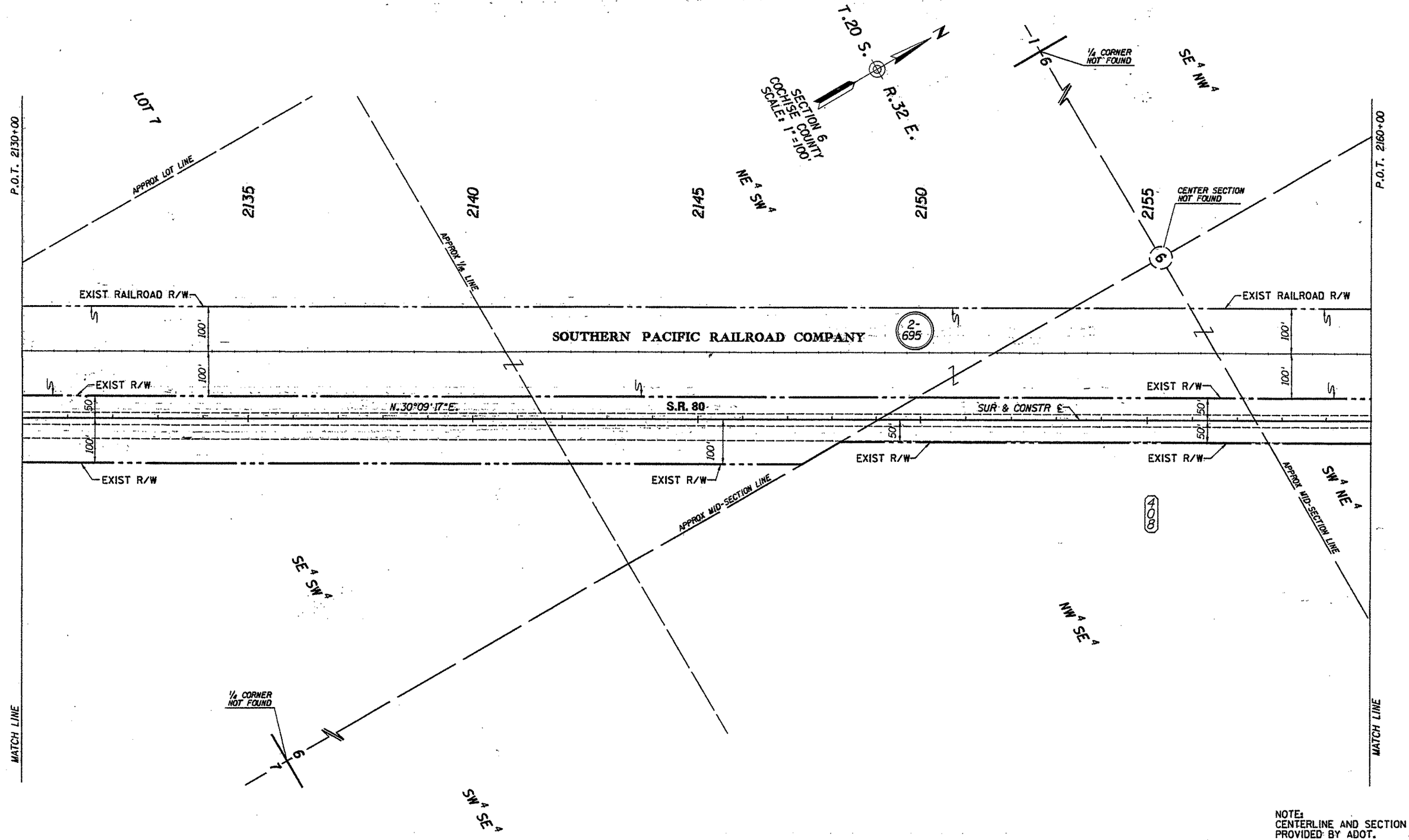

NOTE:
CENTERLINE AND SECTION TIES PROVIDED BY ADOT.

Click here for SR 80 Index

REVISIONS				DRAWING NO.	D-2-T-471	ARIZONA DEPARTMENT OF TRANSPORTATION RIGHT OF WAY PLANS SECTION	
C.O. NO.	DATE	BY	DESCRIPTION	HARD COPY		HIGHWAY	DOUGLAS - RODEO HWY.
				DRAWN	WM. 9/95	PROJECT NO.	F-016-2-701
				CHECKED	J.HAVINS	TRACS NO.	080 CH 406 H3603 01R
				GMTS CORPORATION CONSULTING ENGINEERS		ROUTE	S.R. 80
						SECTION	APACHE - N.M. STATE LINE

REGISTERED LAND SURVEYOR — CERTIFICATE NO. 16222 — DAVID SHANE — ARIZONA U.S.A.

SHEET 8 OF 21

cccccDGNcSPECIFICATIONcccccc VIEW NAME:

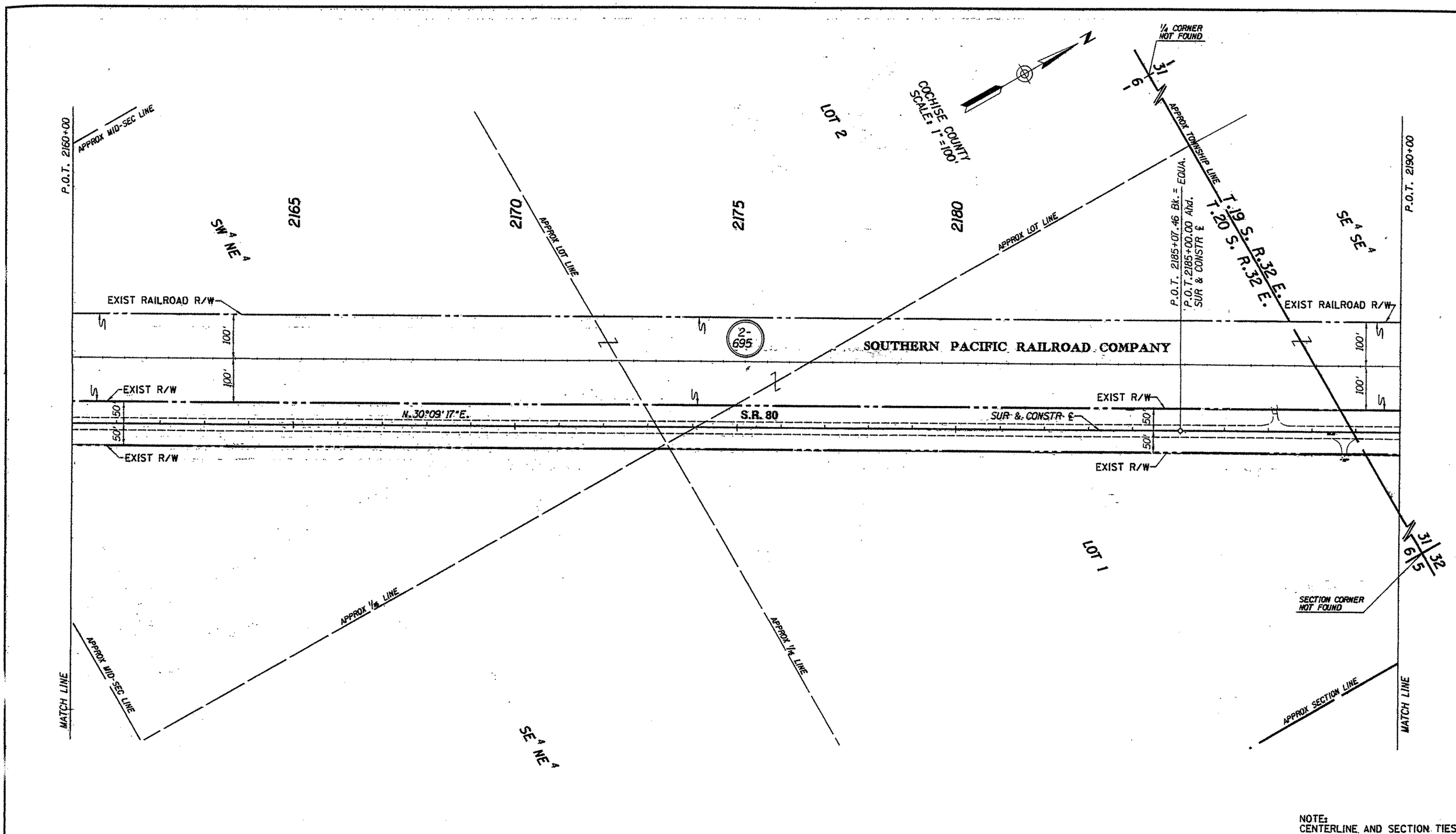

NOTE:
CENTERLINE AND SECTION TIES PROVIDED BY ADOT.

REVISIONS			
C.O. NO.	DATE	BY	DESCRIPTION

DRAWING NO.	D-2-T-471
HARD COPY	9464-M2
DRAWN	WM 9/95
CHECKED	J.HAVINS
GMTS CONSULTING ENGINEERS CORPORATION	
ROUTE	S.R. 80
SECTION	APACHE - N.M. STATE LINE

ARIZONA DEPARTMENT OF TRANSPORTATION
RIGHT OF WAY PLANS SECTION

HIGHWAY: DOUGLAS - RODEO HWY.
PROJECT NO.: F-016-2-701
TRACS NO.: 080 CH 406 H3603 01R

SHEET 9 OF 21

Click here for SR 80 Index

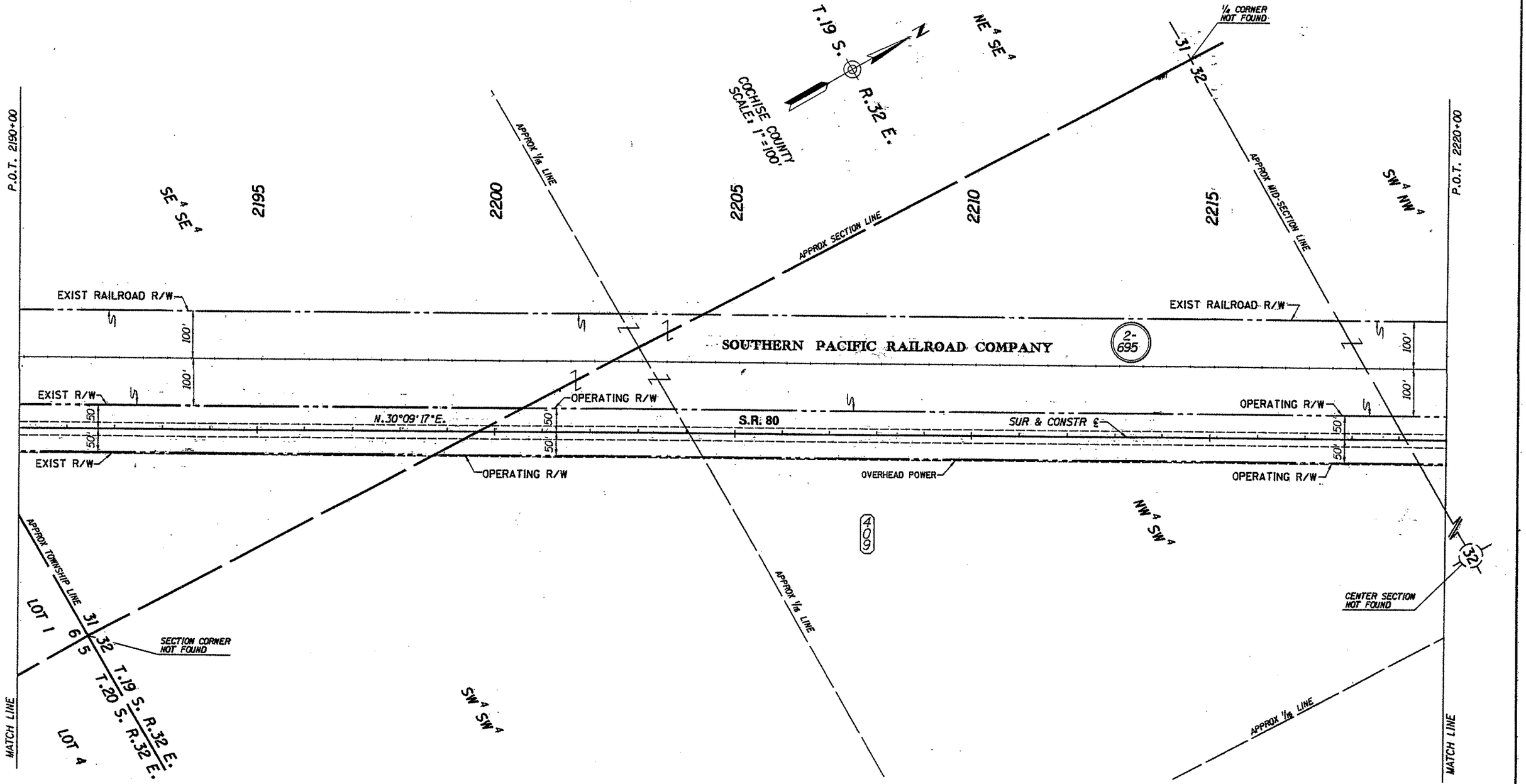

NOTE:
CENTERLINE AND SECTION TIES PROVIDED BY ADOT.

REVISIONS			
C.O. NO.	DATE	BY	DESCRIPTION

DRAWING NO.	D-2-T-471
HARD COPY	9464-M2
DRAWN	WM 9/95
CHECKED	J.HAVINS
ROUTE	S.R. 80
SECTION	APACHE - N.M. STATE LINE

GMTS CORPORATION CONSULTING ENGINEERS

ARIZONA DEPARTMENT OF TRANSPORTATION
RIGHT OF WAY PLANS SECTION

HIGHWAY: DOUGLAS - RODEO HWY.
PROJECT NO. F-016-2-701
TRACS NO. 080 CH 406 H3603 01R

SHEET 10 OF 21

Click here for SR 80 Index

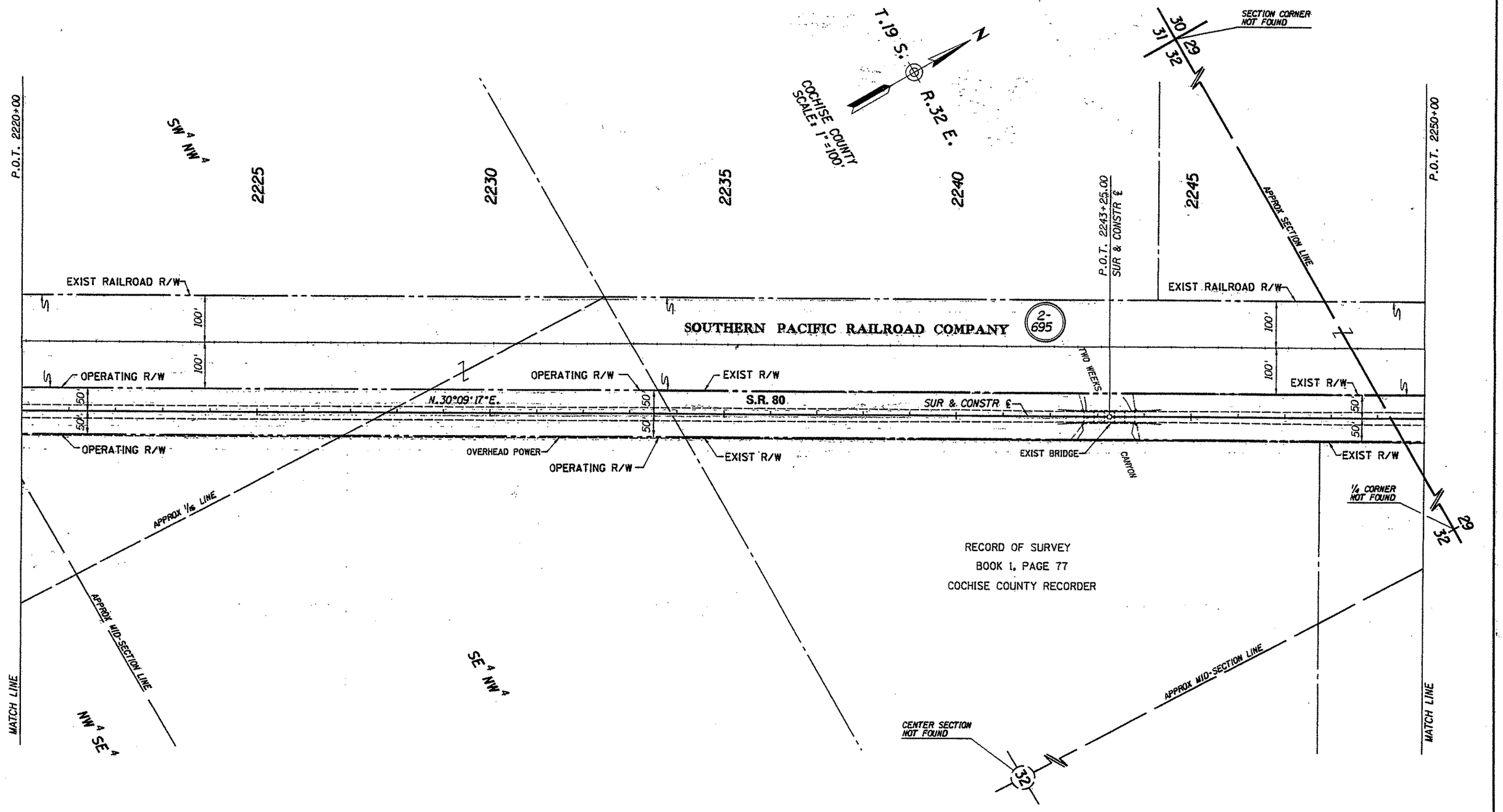

NOTE:
CENTERLINE AND SECTION TIES PROVIDED BY ADOT.

Click here for SR 80 Index

REVISIONS				DRAWING NO.	D-2-T-471	ARIZONA DEPARTMENT OF TRANSPORTATION RIGHT OF WAY PLANS SECTION
C.O. NO.	DATE	BY	DESCRIPTION	HARD COPY	9464-M2	HIGHWAY: DOUGLAS - RODEO HWY.
				DRAWN	WM 9/95	PROJECT NO.: F-016-2-701
				CHECKED	J.HAVINS	TRACS NO.: 080 CH 406 H3603 01R
				GMTS CORPORATION CONSULTING ENGINEERS		ROUTE: S.R. 80 SECTION: APACHE - N.M. STATE LINE

REGISTERED LAND SURVEYOR CERTIFICATE NO. 18222 DAVID W. SHARP ARIZONA U.S.A.

SHEET 11 OF 21

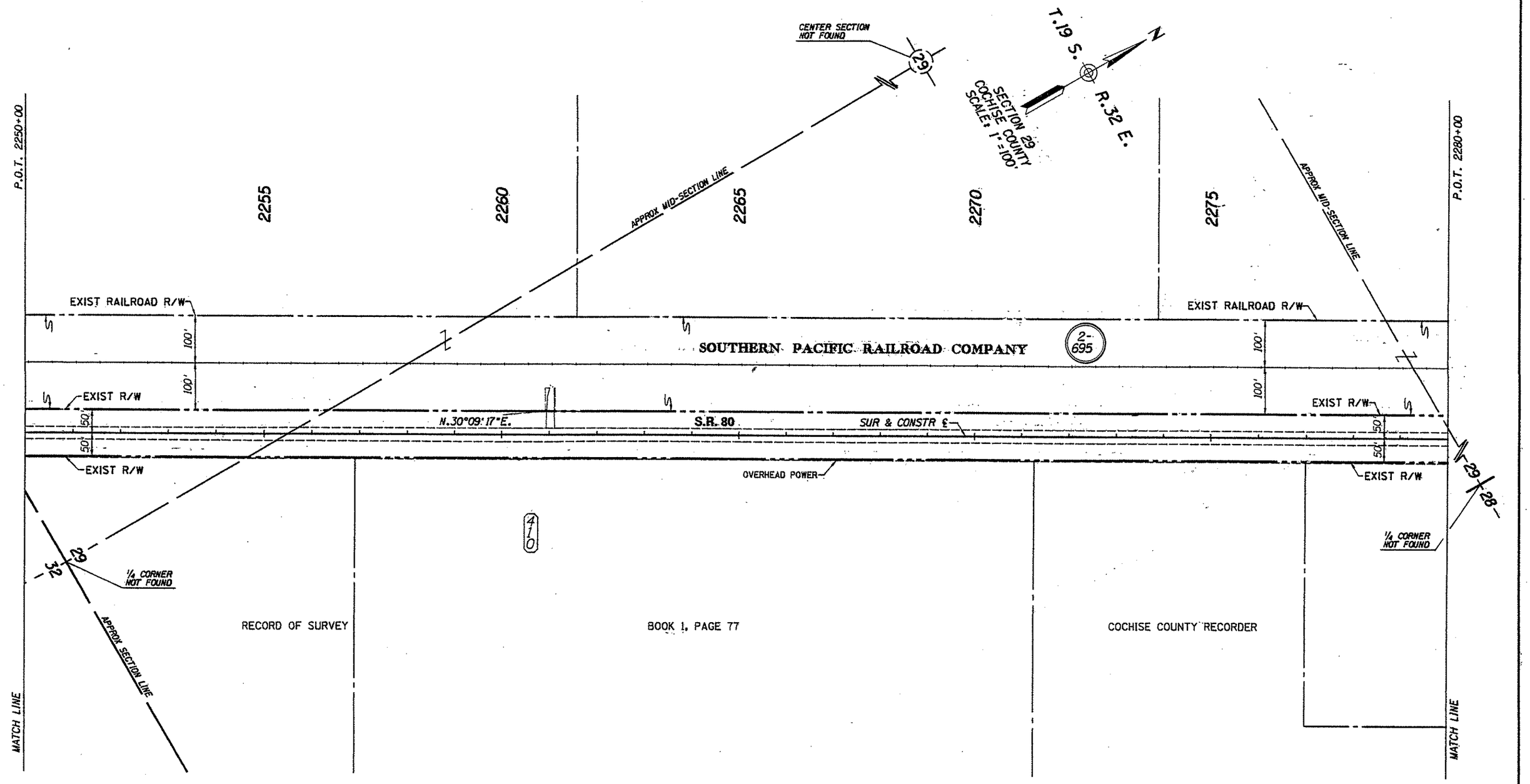

NOTE:
CENTERLINE AND SECTION TIES PROVIDED BY ADOT.

REVISIONS			
C.O. NO.	DATE	BY	DESCRIPTION

DRAWING NO.	D-2-T-471
HARD COPY	9464-M2
DRAWN	WM 9/95
CHECKED	J.HAVINS
GMTS CORPORATION	CONSULTING ENGINEERS
ROUTE	S.R. 80
SECTION	APACHE - N.M. STATE LINE

ARIZONA DEPARTMENT OF TRANSPORTATION
RIGHT OF WAY PLANS SECTION

HIGHWAY: DOUGLAS - RODEO HWY.
PROJECT NO.: F-016-2-701
TRACS NO.: 080 CH 406 H3603 01R

REGISTERED LAND SURVEYOR CERTIFICATE NO. 18222 DAVID SHANE ARIZONA, U.S.A.

David Shane

SHEET 12 OF 21

Click here for SR 80 Index

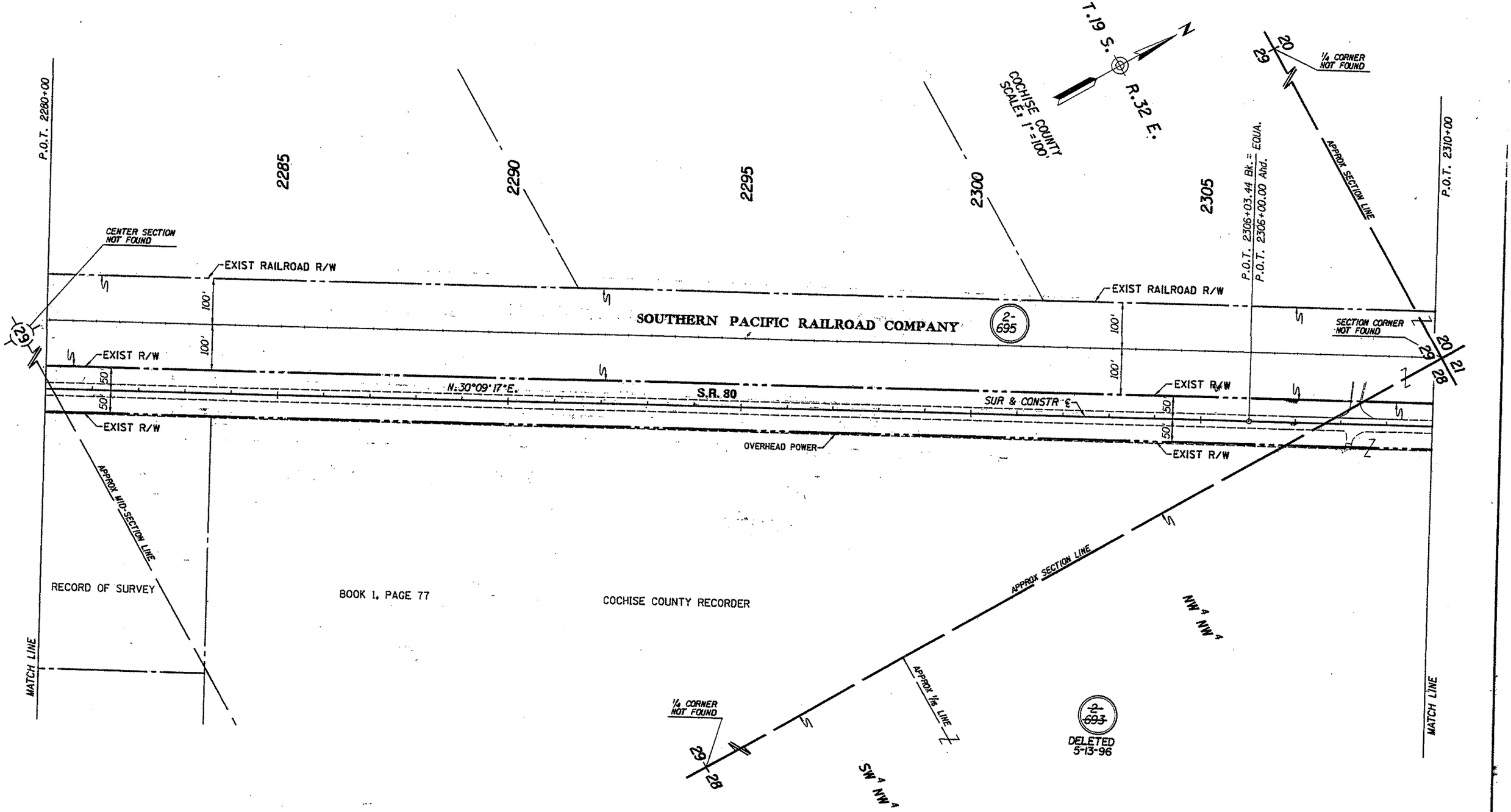

NOTE:
CENTERLINE AND SECTION TIES PROVIDED BY ADOT.

Click here for SR 80 Index

REVISIONS			
C.O. NO.	DATE	BY	DESCRIPTION
9054	5-13-96	E.L.G.	DELETED PARCEL 2-693.

DRAWING NO.	D-2-T-471
HARD COPY	9464-M3
DRAWN	WM 9/95
CHECKED	J.HAVINS

GMTS CONSULTING ENGINEERS CORPORATION

ARIZONA DEPARTMENT OF TRANSPORTATION
RIGHT OF WAY PLANS SECTION

HIGHWAY	DOUGLAS - RODEO HWY.
PROJECT NO.	F-016-2-701
TRACS NO.	080-CH 406 H3603 01R
ROUTE	S.R. 80
SECTION	APACHE - N.M. STATE LINE

REGISTERED LAND SURVEYOR — CERTIFICATE NO. 18222 — DAVID SHANE — ARIZONA U.S.A.

SHEET 13 OF 21

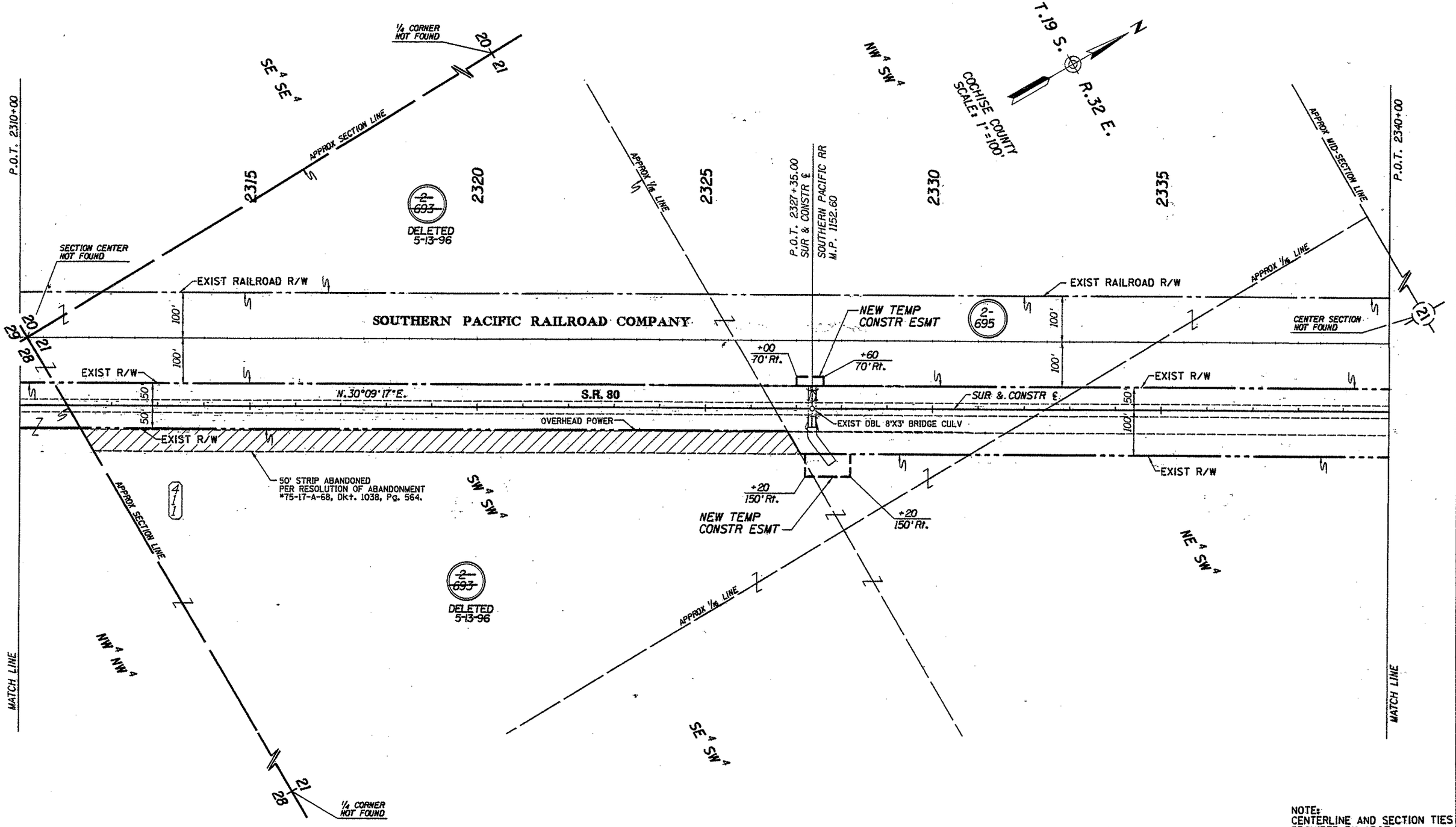

NOTE:
CENTERLINE AND SECTION TIES PROVIDED BY ADOT.

REVISIONS			
C.O. NO.	DATE	BY	DESCRIPTION
9054	5-13-96	ELG	DELETED PARCEL 2-693

DRAWING NO.	D-2-T-471
HARD COPY	9464-M3
DRAWN	WM 9/95
CHECKED	J.HAVINS
ROUTE	S.R. 80
SECTION	APACHE - N.M. STATE LINE

GMTS CONSULTING ENGINEERS CORPORATION

ARIZONA DEPARTMENT OF TRANSPORTATION
RIGHT OF WAY PLANS SECTION

HIGHWAY: DOUGLAS - RODEO HWY.
PROJECT NO.: F-016-2-701
TRACS NO.: 080 CH 406 H3603 01R

SHEET 14 OF 21

Click here for SR 80 Index

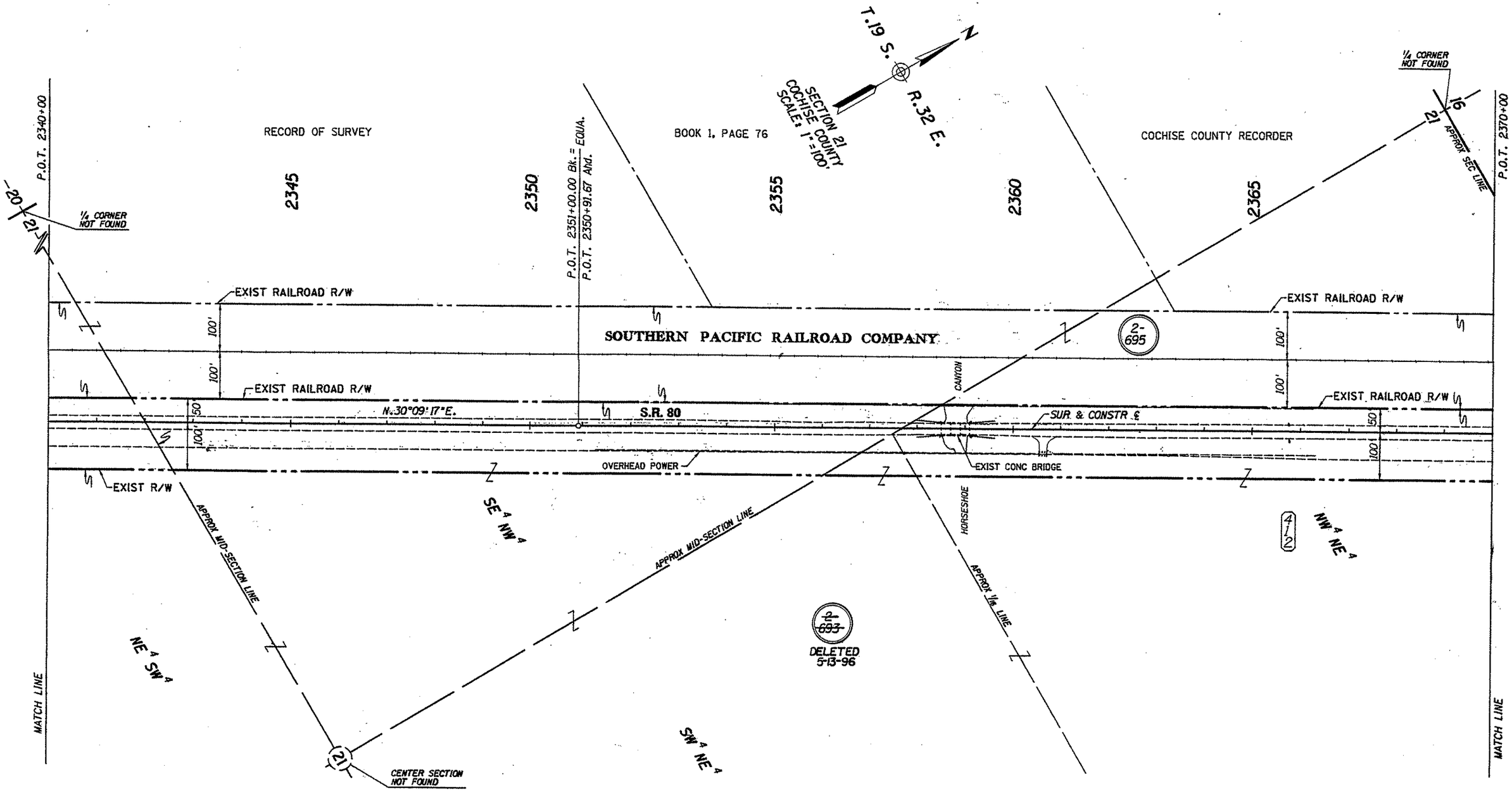

NOTE:
CENTERLINE AND SECTION TIES PROVIDED BY ADOT.

REVISIONS			
C.O. NO.	DATE	BY	DESCRIPTION
9054	5-13-96	E.L.G.	DELETED PARCEL 2-693.

DRAWING NO.	D-2-T-471
HARD COPY	9464-M3
DRAWN	WM 9/95
CHECKED	J.HAVINS
GMTS CORPORATION	
ROUTE	S.R. 80
SECTION	APACHE - N.M. STATE LINE

ARIZONA DEPARTMENT OF TRANSPORTATION
RIGHT OF WAY PLANS SECTION

HIGHWAY: DOUGLAS - RODEO HWY.
PROJECT NO.: F-016-2-701
TRACS NO.: 080 CH 406 H3603 01R

REGISTERED LAND SURVEYOR
CERTIFICATE NO. 18282
DAVID SHANE
Date Signed 1-7-96
Arizona U.S.A.

SHEET 15 OF 21

Click here for SR 80 Index

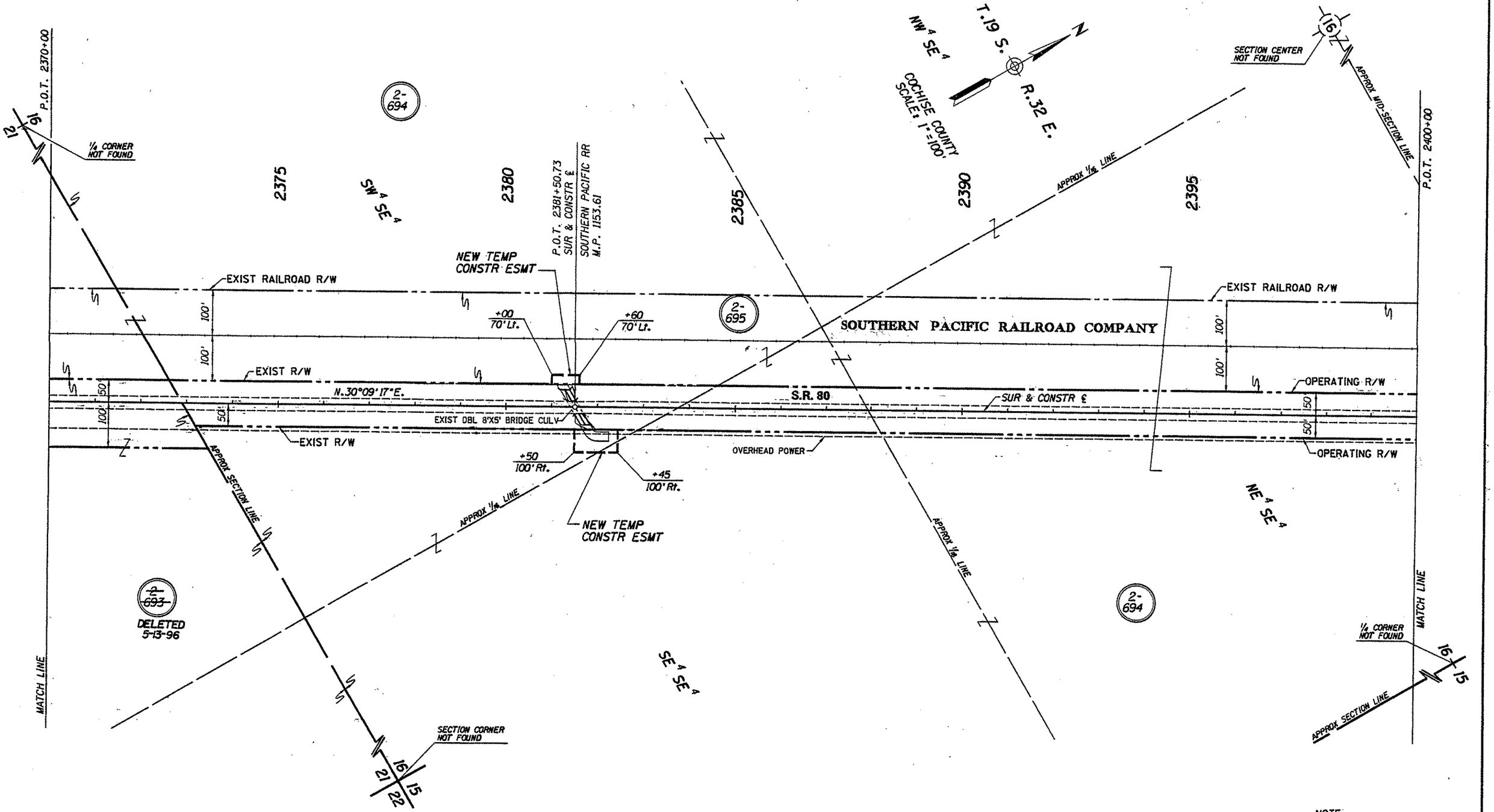

NOTE:
CENTERLINE AND SECTION TIES PROVIDED BY ADOT.

Click here for SR 80 Index

REVISIONS			
C.O. NO.	DATE	BY	DESCRIPTION
9054	5-13-96	E.L.G.	DELETED PARCEL 2-693

DRAWING NO.	D-2-T-471
HARD COPY	9464-M3
DRAWN	WM 9/95
CHECKED	J.HAVINS
GMTS CONSULTING ENGINEERS CORPORATION	
ROUTE	S.R. 80
SECTION	APACHE - N.M. STATE LINE

ARIZONA DEPARTMENT OF TRANSPORTATION
RIGHT OF WAY PLANS SECTION
HIGHWAY: DOUGLAS - RODEO HWY.
PROJECT NO.: F-016-2-701
TRACS NO.: 080 CH 406 H3603 01R

REGISTERED LAND SURVEYOR CERTIFICATE NO. 18272 DAVID L. SHANE 7-1-97 DATE SIGNED ARIZONA, U.S.A.

SHEET 16 OF 21

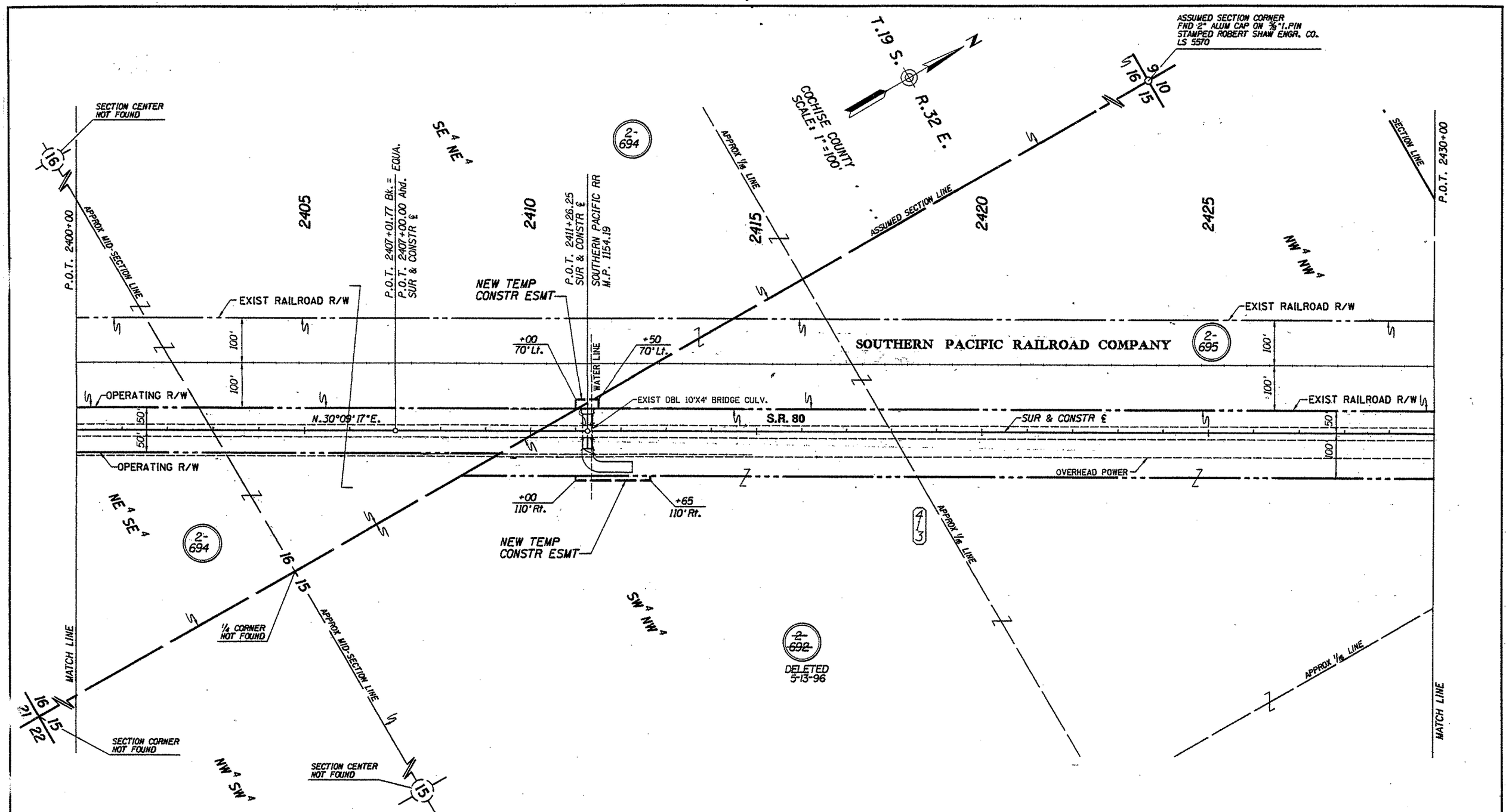

NOTE:
CENTERLINE AND SECTION TIES
PROVIDED BY ADOT.

REVISIONS			
C.O. NO.	DATE	BY	DESCRIPTION
9054	5-13-96	ELG.	DELETED PARCEL 2-692

DRAWING NO.	D-2-T-471
HARD COPY	9464-M4
DRAWN	WM 9/95
CHECKED	J.HAVINS
ROUTE	S.R. 80
SECTION	APACHE - N.M. STATE LINE

GMTS CONSULTING ENGINEERS CORPORATION

ARIZONA DEPARTMENT OF TRANSPORTATION
RIGHT OF WAY PLANS SECTION

HIGHWAY: DOUGLAS - RODEO HWY.
PROJECT NO.: F-016-2-701
TRACS NO.: 080 CH 406 H3603 01R

SHEET 17 OF 21

Click here for SR 80 Index

ASSUMED SECTION CORNER
FND 2" ALUM CAP ON ⅝"I.PIN
STAMPED ROBERT SHAW ENGR. CO.
LS 5570

T.19 S. R.32 E.

COCHISE COUNTY
SCALE: 1"=100'

RECORD OF SURVEY

BOOK 1, PAGE 78

COCHISE COUNTY RECORDER

P.O.T. 2430+00

1148.86'

P.O.T. 2433+05.25 SUR & CONSTR ℄
ASSUMED SECTION LINE TIE

2435

2440

2445

2450

2455

P.O.T. 2458+33.07
SUR & CONSTR ℄
SOUTHERN PACIFIC RR
M.P. 1155.06

P.O.T. 2460+00

NEW TEMP
CONSTR ESMT

EXIST RAILROAD R/W

EXIST RAILROAD R/W

SOUTHERN PACIFIC RAILROAD COMPANY

2-695

EXIST RAILROAD R/W

EXIST R/W

100'

100'

100'

100'

50'

100'

+00
70' Lt.

+70
70' Lt.

N.30°09'17"E.

S.R. 80

SUR & CONSTR ℄

EXIST DBL 10'X4' BRIDGE CULV

OVERHEAD POWER

100'

150'

EXIST R/W

NW¼ NW¼

APPROX ⅛ LINE

ASSUMED SECTION LINE

4173.23'

N.89°52'52"E.

SE¼ SW¼

2-692
DELETED
5-13-96

CENTER SECTION
NOT FOUND

APPROX MID-SECTION LINE

MATCH LINE

NE¼ NW¼

⅛ CORNER
NOT FOUND

ASSUMED SECTION CORNER
FND 2" ALUM CAP ON ⅝"I.PIN
STAMPED ROBERT SHAW ENGR. CO.

MATCH LINE

NOTE:
CENTERLINE AND SECTION TIES
PROVIDED BY ADOT.

REVISIONS			
C.O. NO.	DATE	BY	DESCRIPTION
9054	5-13-96	ELG	DELETED PARCEL 2-692

DRAWING NO.	D-2-T-471
HARD COPY	9464-M4
DRAWN	WM 9/95
CHECKED	J.HAVINS
GMTS CONSULTING ENGINEERS CORPORATION	
ROUTE	S.R. 80
SECTION	APACHE - N.M. STATE LINE

ARIZONA DEPARTMENT OF TRANSPORTATION
RIGHT OF WAY PLANS SECTION
HIGHWAY: DOUGLAS - RODEO HWY.
PROJECT NO.: F-016-2-701
TRACS NO.: 080 CH 406 H3603 01R

REGISTERED LAND SURVEYOR
CERTIFICATE NO.
15222
DAVID
SHAW
DATE SIGNED 7-7-95
ARIZONA, U.S.A.

SHEET 18 OF 21

Click here for SR 80 Index

cccccDGNcSPECIFICATIONccccc VIEW_NAME()

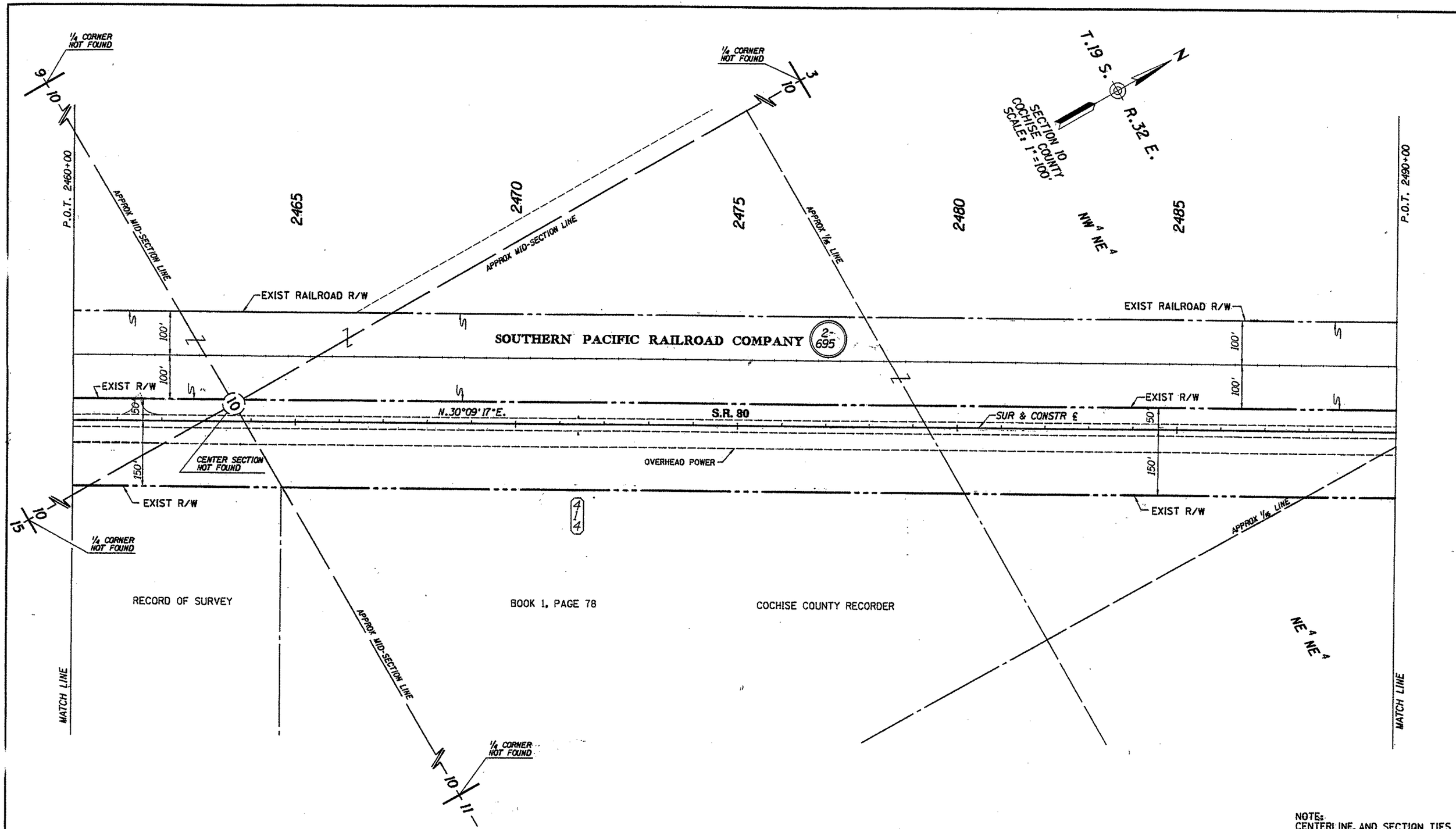

NOTE:
CENTERLINE AND SECTION TIES PROVIDED BY ADOT.

REVISIONS			
C.O. NO.	DATE	BY	DESCRIPTION

DRAWING NO.	D-2-T-471
HARD COPY	9464-M4
DRAWN	WM 9/95
CHECKED	J.HAVINS
ROUTE	S.R. 80
SECTION	APACHE - N.M. STATE LINE

GMTS CONSULTING ENGINEERS CORPORATION

ARIZONA DEPARTMENT OF TRANSPORTATION
RIGHT OF WAY PLANS SECTION

HIGHWAY: DOUGLAS - RODEO HWY.
PROJECT NO.: F-016-2-701
TRACS NO.: 080 CH 406 H3603 01R

SHEET 19 OF 21

Click here for SR 80 Index

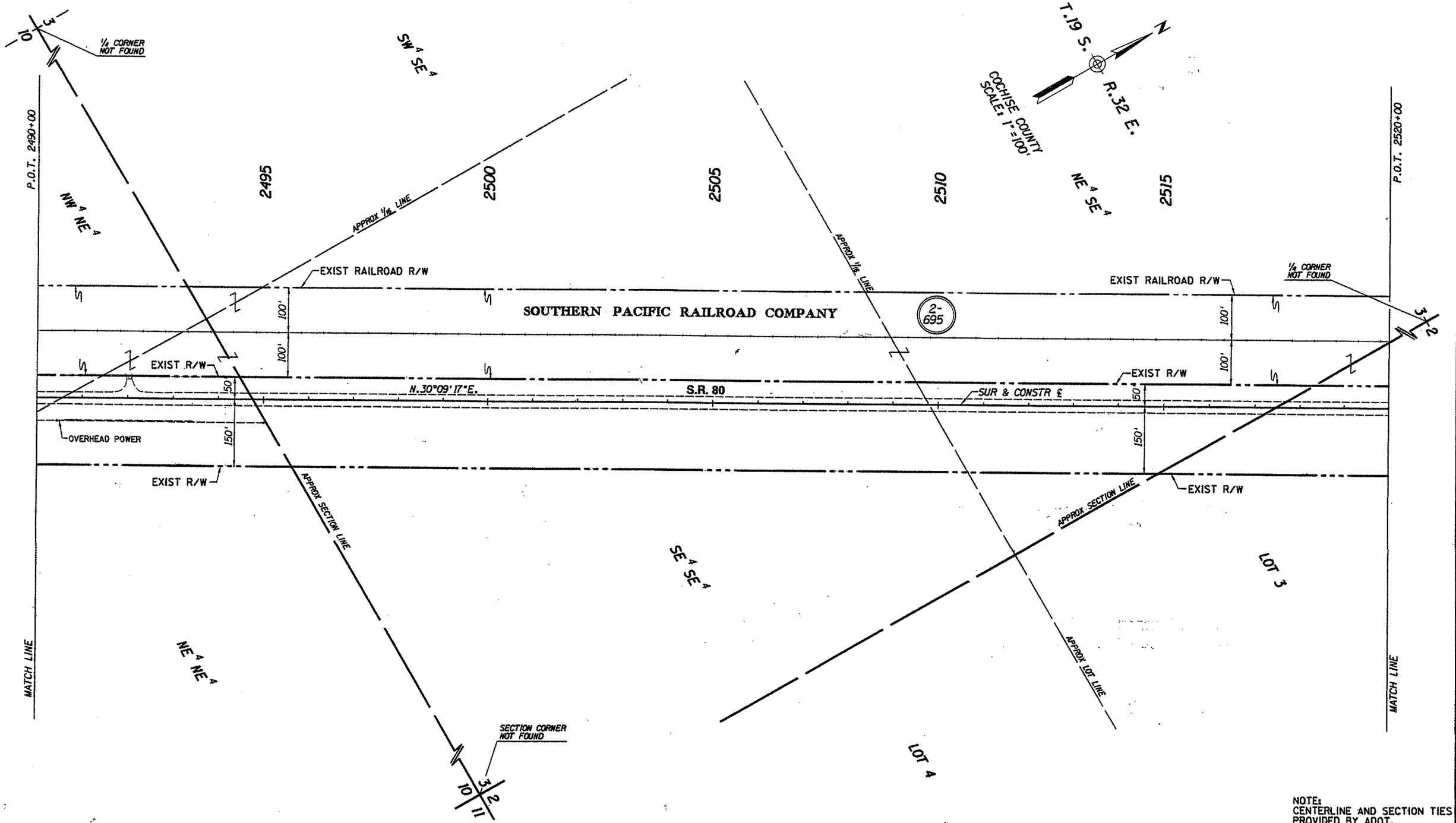

NOTE:
CENTERLINE AND SECTION TIES PROVIDED BY ADOT.

REVISIONS			
C.O. NO.	DATE	BY	DESCRIPTION

DRAWING NO.	D-2-T-471
HARD COPY	9464-M4
DRAWN	WM 9/95
CHECKED	J.HAVINS
ROUTE	S.R. 80
SECTION	APACHE - N.M. STATE LINE

GMTS CONSULTING ENGINEERS CORPORATION

ARIZONA DEPARTMENT OF TRANSPORTATION
RIGHT OF WAY PLANS SECTION

HIGHWAY: DOUGLAS - RODEO HWY.
PROJECT NO.: F-016-2-701
TRACS NO.: 080 CH 406 H3603 01R

REGISTERED LAND SURVEYOR CERTIFICATE NO. 18222 DAVID SHANE Date Signed 1-7-96 ARIZONA, U.S.A.

SHEET 20 OF 21

Click here for SR 80 Index

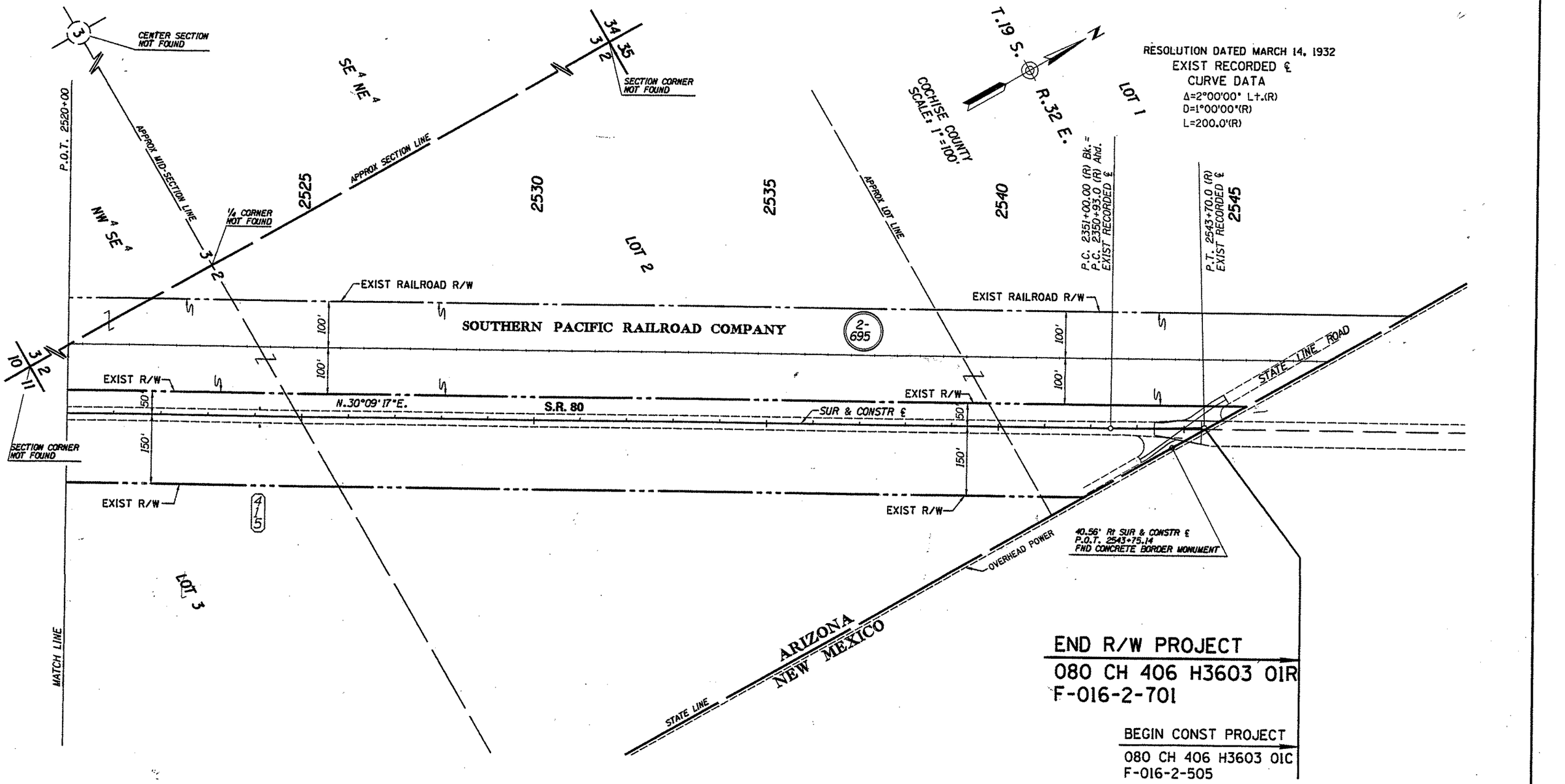

NOTE:
CENTERLINE AND SECTION TIES
PROVIDED BY ADOT.

Click here for SR 80 Index

REVISIONS			
C.O. NO.	DATE	BY	DESCRIPTION

DRAWING NO.	D-2-T-471
HARD COPY	9464-M4
DRAWN	WM 9/95
CHECKED	J.HAVINS
GMTS CONSULTING ENGINEERS CORPORATION	
ROUTE	SECTION
S.R. 80	APACHE - N.M. STATE LINE

ARIZONA DEPARTMENT OF TRANSPORTATION
RIGHT OF WAY PLANS SECTION
HIGHWAY: DOUGLAS - RODEO HWY.
PROJECT NO.: F-016-2-701
TRACS NO.: 080 CH 406 H3603 01R

REGISTERED LAND SURVEYOR
CERTIFICATE NO.
DATE SIGNED
ARIZONA U.S.A.

SHEET 21 OF 21