

STATE OF ARIZONA
STATE HIGHWAY DEPARTMENT

RIGHT OF WAY PLAN OF THE

BENSON - DOUGLAS

STATE HIGHWAY

PROJECT NO. F-016-1(12)

COCHISE

COUNTY

FED.ROAD DIV. NO.	STATE	PROJECT NO.	SHEET NO.	TOTAL SHEETS
7	ARIZ.	F-016-1(12)	1	1 or 3

RIGHT OF WAY MAP NO. D-2T-403

ALIGNMENT, RIGHT OF WAY,
APPROVED IN ACCORDANCE WITH HIGHWAY PLANS.

DATE _____ ASSISTANT STATE ENGINEER

APPROVED IN ACCORDANCE WITH RESOLUTION DATED: 19 , MINUTES OF THE ARIZONA HIGHWAY COMMISSION.

A.F.E. NO. 8017

FINALIZED R/W PLANS

Compared with as-built plans of project F-016-1(12) By RLP C.O. 4995

Approved: OF Rountree 2-1-65
Supervisor, R/W Plans Date

Title and Delineation review of parcels affected.

By LH Stevens Date 2-15-65

Approved: LH Stevens 2-15-65
Supervisor of Titles Date

DO NOT REVISE OR ALTER

Click here for SR 80 Index

NOTE:

THE SOLID DOT, AS SHOWN BELOW, DOES NOT DESIGNATE A R/W MARKER BUT REPRESENTS AN ANGLE POINT OR CHANGE OF DIRECTION IN THE R/W LINE & IS FOR OFFICE USE ONLY.

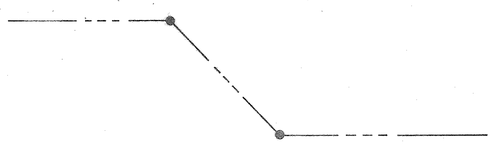

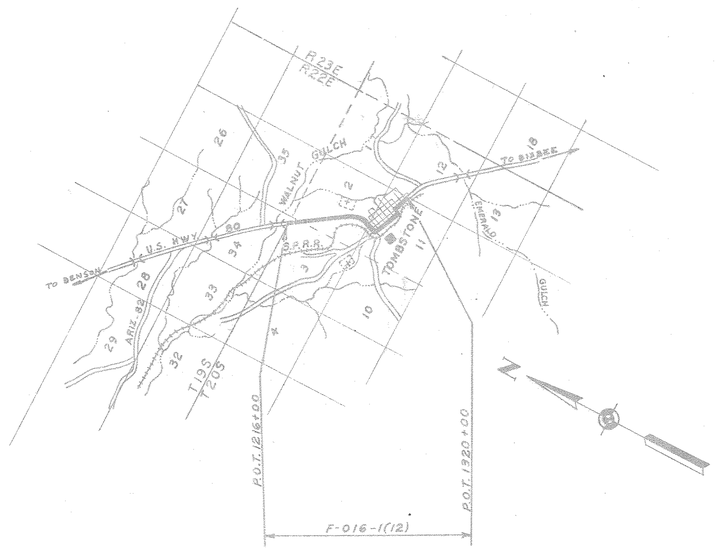

CONVENTIONAL SIGNS

HIGHWAY CENTER LINE
STATE AND NATIONAL LINES
CITY LIMITS
COUNTY LINE
TOWNSHIP AND RANGE LINES (SEC, 1/4 SEC, 1/16 SEC)
SECTION LINE
HIGHWAY R/W LINE (NEW)
RAILROAD R/W LINE
PROPERTY LINE
LOT AND PROPERTY LINE (WITHIN EXISTING R/W)
RAILROAD
COMMON R.R. AND HWY. R/W LINE
ACCESS TO BE DENIED
ACCESS OPEN
PARCEL ITEM No's (A-101)
FOREST, NAT'L. MONUMENTS AND INDIAN BOUDARIES
LAND GRANT BOUNDARY
R/W MARKER
HIGHWAY R/W LINE (EXISTING)
SUBDIVISION OR LOT LINE

TELEPHONE LINE
POWER LINE
WATER LINE (W)
GAS LINE (G)
SEWER LINE (S)
STORM DRAIN (SD)
UNDERGROUND TEL. CABLE (T)
BARBED WIRE FENCE & OTHER
CHAIN LINK FENCE
POWER TRANSMISSION LINE
TELEPHONE & POWER LINE
POWER POLE WITH TRANSFORMER
DOWN GUY
LIGHT POLE
FIRE HYDRANT
WATER METER
WATER VALVE
MANHOLE
EXIST. ROAD OR TRAVELED WAY
GAS METER
GAS VALVE

ARIZONA HIGHWAY COMMISSION
APPROVED
STATE HIGHWAY ENGINEER

DEPUTY STATE ENGINEER DATE

DEPARTMENT OF COMMERCE
BUREAU OF PUBLIC ROADS
APPROVED:

DIVISION ENGINEER DATE

MAP REVISIONS

DATE	NAME	DESCRIPTION
9-15-61	Kovacs	Corrected Item # D-187
9-26-61	T. Vesey M.	Added Cesspools to Sheet #5
11-22-61	G.G.H.	REVISED SHEET 5 TO SHOW CHANGE ON EASEMENT AREAS ON ITEMS D-187, D-188 & D-187, REVISED OWNERSHIP PAGE TO SHOW "A" ON EASEMENTS ABOVE.
8-27-62	G.W. Richards	Added new R/W Dims & Description to Lots 5, 6 & 8 Blk. 21 & Lots 19 & 20 Blk. 33 City of Tombstone, also East & S. Const. Base Line State E-98 in Blk. 17 & 31 - (Sheet 2)
10-8-62	Rogers	Plotted E-98 and added sq. footage
5-15-63	T.D.C.	Added Items E 1/8 & E 6 1/4 on Pages 6 & 7
7-3-63	KOWASZ	Sta. Less Sheet 1 for Addition

BENSON-DOUGLAS HWY.
TOMBSTONE STS.
COCHISE COUNTY

PROJECT NO.	F-016-1(12)
DRAWING NO.	D-2T-403
SHEET NO.	2 of 9
DRAWN BY	
DATE COMP.	
SCALE	

OWNERSHIP RECORD SHEET

FINALIZED R/W PLANS
Compared with as-built plans of project F-016-1(12) By R.L.R. C.O. 4.95
Approved: J.E. Robertson (Supervisor, R/W Plans) 2-1-65 (Date)
Title and Delineation review of parcels affected.
By J.M.G. Date 4-15-65
Approved: G.B. Garrison (Supervisor of Titles) 4-7-65 (Date)
DO NOT REVISE OR ALTER

Deleted Item D-126 as per request of Title Section

* Parcel D-126 added 5-31-63 due to necessity of acquiring Fee Ownership, Per C.O. 1938.

ITEM	OWNER	DESCRIPTION	ACREAGE TAKEN	ACREAGE REMAIN'G	DATE PROP ACQUIRED	SHEET NO.
D-121	~~Louise Costello et al~~ ~~City of Tombstone.~~	Fitch st. & Haskell st. of Bowman add. to Tombstone, Lying within the confines of lot 5 & lot 8, Sec 2, T-20-S, of lot. 5 & 8 of Sec. 2, T-20-S, R-22-E, G & S.R.B & M. Lots 1 to 24 inclusive, BLK 113 & all of BLK 112, city of Tombstone.	P1 2920 Sq.ft. P2 195 Sq.ft.		~~4-24-62~~ 4-~~24~~-162 Rec. Dkt. 328 Pages 83-84	4
D-122	A.W. Jarrett & et al. A.J. Reinartz & et ux.	The North 80 ft. of lots 9 & 10 Blk. 18. city of Tombstone. Lot 8 of Blk. 18, city of Tombstone. Lot 5, Blk. 18, city of Tombstone. Lots 6 & 7 of Blk. 18, city of Tombstone.	1800 sq.ft.		T.C.E. 4-23-63 Not Rec.	7
D-123	Sam Medigovich & et ux.	Lot 4, Blk. 18. city of Tombstone.	300 sq.ft.		4-12-63 Dkt. 348 P-609-610	7
D-124	J. P. Giacoma & ~~et ux.~~ a widower	Lots 8, 9, & 10, Blk. 17, city of Tombstone.	270 sq.ft.		3-6-62 Dkt. 331 P-100-101	7
D-125	Thaddeus Suski & et ux.	Lots 13 & 14, Blk. 31, city of Tombstone.	600 sq.ft.		Temp. Ease. 5-1-63 Not Rec.	7
* D-126	Sue Hoffman Clark	Lots 21, 22, 23, 24 of Blk. 107, City of Tombstone	5,952 Sq.Ft.		7-30-68 Dkt. 557 P-407	5
D-127	Joseph T. Castles III & et ux.	Lots 6, 7, 8, 23, 24. Blk. 112. city of Tombstone.	1635 sq.ft.	2-20-62 Dkt 328 Pg 88	~~3-7-63 Dkt. 331 P-98-99~~	4
D-128	Theodore Koutsoulis & et ux.	Lots 18 & 20 inclusive Blk. 112, Bowman add to Tombstone.	945 sq.ft.		F.O.C. 6-22-66 Dkt. 457 706-08	4
D-129	H. S. Gray & et ux.	Lots 21 & 22 in Blk 112, Bowman add to Tombstone.	540 sq.ft.		1-25-62 Dkt. 327 P-65-66	4
D-130	Arthur W. Lamb.	Lot 13, Blk. 106, Bowmans add to Tombstone.	320 sq.ft.		7-20-62 Dkt. 306 P-100-101	5
D-131	Aileen Z. Benkert	Lots 9, 10 & 11 & the north 27', 10", of the west 75'. of lot 12. west ½ of lot 8. Blk. 101. Bowman add to Tombstone.	2118 sq.ft.		~~4-25-62~~ Dkt. 327 Pages 111-112	5
D-132	H. Greenway Albert & et ux.	Lots 1 to 11. incl. & lot 24. Blk. 102 Bowman add to Tombstone.	1200 sq.ft.	Final Order	12-7-64 Dkt. 372 Pgs. 622-624	5
D-133	Romona Avalos	Lots 13, 14, 15 & the north 2'2" of the west 75'. of lot 12. Blk. 101, Bowman add. to Tombstone.	1464 sq.ft.		~~3-14-62~~ Dkt. 327 Pgs. 67-68	5
D-134	Seneca C. Beach & et ux.	Lots 21, 22, 23, Blk. 102. Bowman add to Tombstone.	1208 sq.ft.	2-28-62	Dkt. 328 Pg. 85-86	5
D-135	Mary McCabe	Lots 9 & 10, Blk. V. Bowman add. to Tombstone.	1548 sq.ft.	3-6-62	Dkt. 328 Pgs. 81-82	5
D-136	Clarence M. Crisswell & et ux.	Lots 11 to 24 incl. Blk. V. Bowman add to Tombstone.	13,684 sq.ft.	6-7-62	~~D-331~~ Pages 94-95	5
D-137	Edwill E. Anderson & et ux.	Lots 1 to 3 incl. Blk. W. Bowman add to Tombstone.	912 sq. ft.	3-3-62	~~Dkt. 327~~ Pgs. 609-610	5
D-138	William T. Marshall & Etux	N. 15' of the east 75' of lot 24. Blk. W. Bowman add. to Tombstone	52 sq.ft.	4-7-62	~~D-331~~ Pgs. 108-109	5
D-187	Frank G. Marshall, & Etal	S 15' of the E 30' of Lot 24 Blk W Bowman Add. to Tombstone	1.02 Sq.ft.	4-7-62	~~D-331~~ Pgs. 106-107	5
D-137-A	Edwill E Anderson & Etux (SLOPE EASEMENT)	PT. of Lot 1, Block W, Bowman Addn. to Tombstone	Easemt	3-3-62	Dkt. 327 Pg 607-608	5
D-138-A	William T. Marshall & Etux (SLOPE EASEMENT)	PT of the N½ Lot 24, Block W, Bowman Addn. to Tombstone	" "	4-7-62	~~Dkt.~~ Pgs Dkt. 331 102-103	5
D-187-A	Frank G. Marshall & Etal (SLOPE EASEMENT)	PT. of the S½ Lot 24, Block W. Bowman Addn. to Tombstone	" "	4-7-62	~~Dkt.~~ Dkt. 331 Pgs. 104-105	5
E-548	TOMBSTONE SCHOOL DIST. NO. 1.	PT. LOTS 4, 5 & 6 BLK 21. & PT. LOTS 19 & 20 BLK. 35 (TOMBSTONE)	2250 sq.ft.	4-9-63	~~Dkt.~~ DK328 Pgs. 629-630	8
E-613	FRANK D. PAULS	Pt of Lot 13, Blk. 32 (Tombstone)	Bldg Only		4-23-63 Not Recorded	7
E-614	Floyd Laughrum	Pt of Lots 13 & 14, Blk 30 (Tombstone)	Bldg Only		4-23-63 Not Recorded	6

Click here for SR 80 Index

LIETZ 1101 IMPERIAL 200 3-61

D-2T-403

BENSON - DOUGLAS HWY.
TOMBSTONE STS.
COCHISE COUNTY

FED. ROAD DIVISION	STATE	PROJECT NO.	SHEET NO.	TOTAL SHEETS	AS BUILT
7	ARIZ.	F-016-1(12)	3	9	

Click here for SR 80 Index

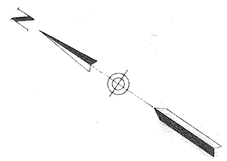

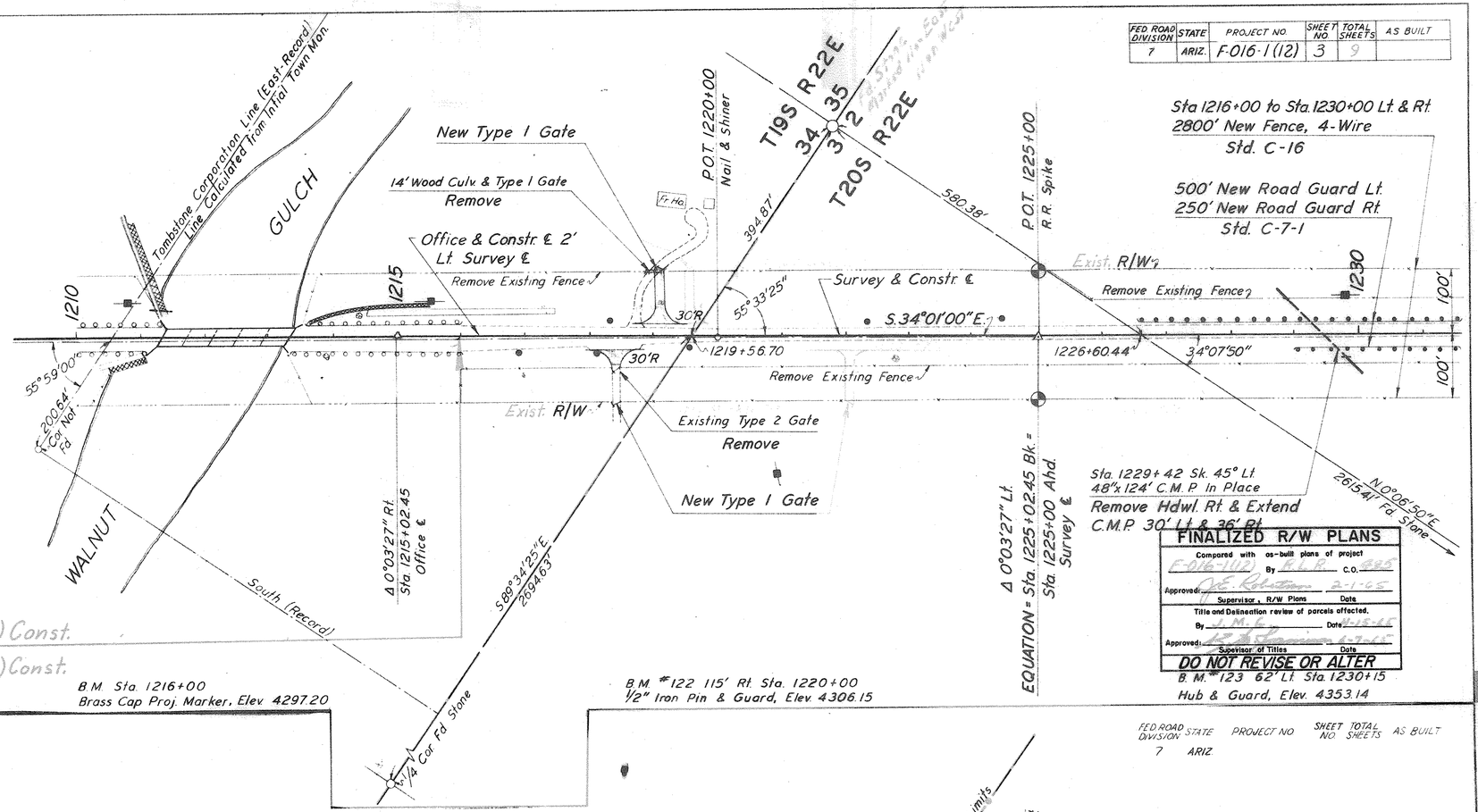

P.O.T. 1216+00 Beg. Proj. F-016-1(12) Const.
=End Proj. F-016-1(3) Const.
See Map A-2T-370

B.M. Sta. 1216+00
Brass Cap Proj. Marker, Elev. 4297.20

B.M. #122 115' Rt. Sta. 1220+00
1/2" Iron Pin & Guard, Elev. 4306.15

FINALIZED R/W PLANS
Compared with as-built plans of project F-016-1(12) By L.E.W. C.O. 385
Approved: J.E. Robertson 2-1-65
Supervisor, R/W Plans Date
Title and Delineation review of parcels affected.
By J.M.G. Date 12-15-65
Approved: K.B. Simmons 12-17-65
Supervisor of Titles Date
DO NOT REVISE OR ALTER

B.M. #123 62' Lt. Sta. 1230+15
Hub & Guard, Elev. 4353.14

BENSON-DOUGLAS HWY.
TOMBSTONE STS.
COCHISE COUNTY

FED. ROAD DIVISION	STATE	PROJECT NO.	SHEET NO.	TOTAL SHEETS	AS BUILT
7	ARIZ.				



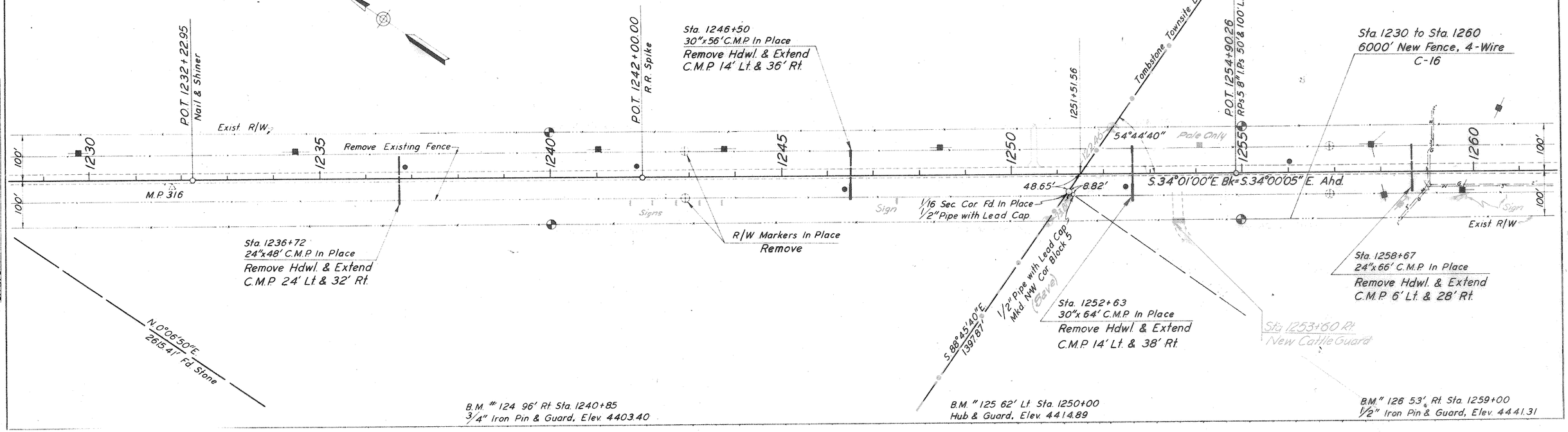

B.M. # 124 96' Rt. Sta. 1240+85
3/4" Iron Pin & Guard, Elev. 4403.40

B.M. "125 62' Lt. Sta. 1250+00
Hub & Guard, Elev. 4414.89

B.M. "126 53' Rt. Sta. 1259+00
1/2" Iron Pin & Guard, Elev. 4441.31

PLAN
NOTE BOOK L.E.W. 209 F 31 & 32
DRAWN L.E. Williams 11-32
TRACED C.M.N.
CHECKED 2-61
SURVEYED
NOTES
ALIGNMENT CHECKED
RT. OF WAY CHECKED
TRACED C.M.N. 2-61
DATE 11-32
BY L.E. Williams

BENSON - DOUGLAS HWY.
TOMBSTONE STS.
COCHISE COUNTY

FED. ROAD DIVISION	STATE	PROJECT NO.	SHEET NO.	TOTAL SHEETS	AS BUILT
7	ARIZ	F-016-1(12)	9	9	

Existing R/W

20' Gravel Road

100'Lt. +67.26

POT. 1264+6780 "L.A" Line
PI. 1264+6780 "L" Line

S.5°43'05"E.

55'Lt. +50.89

Exist R/W

FINALIZED R/W PLANS
Compared with as-built plans of project F-016-1(12) By R.L.B. C.O. 493
Approved: J.E. Reuter 2-1-65
Supervisor, R/W Plans Date
Title and Delineation review of parcels affected.
By J.M.E. Date 2-10-65
Approved: C.R. Jones Chief
Supervisor of Titles Date
DO NOT REVISE OR ALTER

Click here for SR 80 Index

1260 1261 1262 1263 1264 1265 1266

S 34°00'05"E.

Survey ℄

100' 55' 45'

Sign

3" 2" W G

7 8 9 10 11 12 23

Existing R/W

BL. 121

BL. 120

15 16 17 18 19 20 21 22

50'Rt. 1265+15.68

Exist R/W

Sign

136.07 New R/W

FITCH ST.

91.18'
S67°51'20"E

100'Rt. 1264+39.50'
18.03'

Sign

BL. 113

7 8 9 10

BENSON - DOUGLAS HWY.
TOMBSTONE STS.
COCHISE COUNTY

Boothill Parking

FED. ROAD DIVISION	STATE	PROJECT NO.	SHEET NO.	TOTAL SHEETS	AS BUILT
7	ARIZ				

65' Lt.
P.O.C. 1269+25.00

Sign

BL. 112

New R/W

Existing R/W

Office Loc.
P.C. 1268+45.52

1266 1267 1268 1269 1270 1271 1272

Office Loc. ℄

Exist 3" Wood Guard Posts

S.34°00'05"E.

Survey ℄

100' 55' 45' 50'

3" 2" W G

R.P. S38°13'
82.11' S.Ft.

Sign

New R/W

Existing R/W

Sign

FITCH ST.

BL. 113

HASKELL ST.

FULTON ST.

Remove

Sign

CURVE DATA
Δ = 56°42'00" Rt.
D = 7°00'00"
R = 818.51'
T = 441.64'
L = 810.00'

Pole Shed

Apts.

Conc Wall

1 2 3 4 5 6 7 8 9 10 11 12 13 14 15 16 17 18 19 20 21 22 23 24

PLAN
SURVEYED
PLOTTED
ALIGNMENT CHECKED
R/W PLOTTED
ALIGNMENT CHECKED
AS-BUILT MAT. CHECKED
NOTE BOOK
6272
Road Copy

BENSON - DOUGLAS HWY.
TOMBSTONE STS.
COCHISE COUNTY

FED. ROAD DIVISION	STATE	PROJECT NO.	SHEET NO.	TOTAL SHEETS	AS BUILT
7	ARIZ.	F-016-1(12)	5	9	

DATE	BY	DESCRIPTION
12-6-60	C.L. Brown	Add New R/W, Const. Notes & Curve Data as shown
12-20-60	C.L. Brown	Parcel D-136 added & R/W & P.I. as shown

DRAFTED ITEM D-126 sheet
original 8" x 21" size

PLAN — NOTE BOOK 6-272 — SURVEYED 1-12-60 — PLOTTED 12-5-60 — ALIGNMENT CHECKED 12-13-60 — R/W AS MAP CHECKED 12-16-60 — FIELD COPY 6-2-60 — DATE Dec. 60 — BY G. Hettner

Sta. 1272 to Sta. 1280

Survey ℄ CURVE DATA
Δ = 89°58'15" Lt.
D = 17°00'00"
R = 337.03'
T = 336.86'
L = 529.24'

Office Loc. CURVE DATA
Δ = 89°58'15" Lt.
D = 21°00'00"
R = 272.84'
T = 272.70'
L = 428.43'

Sta. 1280 to Sta. 1288

DISCLAIMER
The information contained on these plans is the property of the Arizona Department of Transportation. Any reproduction, duplication, or use of these plans for any purpose other than that for which they were originally prepared is prohibited by law.

Click here for SR 80 Index

FINALIZED R/W PLANS
Compared with as-built plans of project
By _____ C.O. _____
Approved: _____ Date _____
Supervisor, R/W-Plans
Title and Delineation review of parcels affected.
By _____ Date _____

D-2T-403

BENSON - DOUGLAS HWY.
TOMBSTONE STS.
COCHISE COUNTY

FED. ROAD DIVISION	STATE	PROJECT NO.	SHEET NO.	TOTAL SHEETS	AS BUILT
7	ARIZ.	F-016-1(12)	6	9	

FINALIZED R/W PLANS
Compared with as-built plans of project F-016-1(12) By R.L.E. C.O. 2-1-65
Approved: Supervisor, R/W Plans Date
Title and Delineation review of parcels affected. By Date 1-6-65
Approved: Supervisor of Titles Date 1-6-65
DO NOT REVISE OR ALTER

BL. V

Frame Res Floor Elev 451682

D-136

D-139

New R/W

120'

31a'

17 18 19 20 21 22

30' 30' 30' 30' 30' 30'

Exist. R/W

1284

40

1285

1286

PT. 1285+59.80 Survey Bk.

POT. 1286+13.66 Survey Ahd.

+37.14 to 15th St.

ST.

BL. 29

Frame Res Fl El 452246

Frame Res Floor Elev 452556

Frame Res Floor Elev 452892

22 20 19 18 17 16 15 14 13

W.M.

5' Conc Wall

1287

1288

1289

1290

+0.04

ST.

BL. 30

22 21

Brg. Equa. S.67°16'20"E. Bk. = S.67°16'40"E. Ahd.

Survey ℄

FREMONT ST.

New Survey Monument & Cover +36.16

Office Loc. Bk.

EQUA. = PT. 1285+24.77

POT. 1285+52.50

Survey Ahd.

Exist. R/W

BL. M

6 5 4 3 2 1

Adobe Res Fl El 451902

FIRST 21'0"

BL. 15

Frame Res Fl Elev 452122

Frame Res. Floor Elev 452400

Conc Slab

5 6 7 8 9 10

SECOND 25'0"

Exist. R/W

1 2

New Survey Monument & Cover

BENSON - DOUGLAS HWY.
TOMBSTONE STS.
COCHISE COUNTY

BL. 30

22 20 19 18 17 16 15 14 13

Frame Res Floor El 453292

Conc Slab

Aztec House Motel Floor El 453712

E-614

Canopy

Sign

Exist. R/W

W.M.

ST.

+0.04

1290

1291

1292

1293

1294

1295

1296

S67°16'40"E

Survey ℄

FREMONT ST.

+20.94

90°

New Survey Monument & Cover

SECOND 25'0"

THIRD 24'0"

Drive

Drive

Drive

Dr.

Conc Walk

Exist. R/W

Light Pole

Tel Bldg

Floor El 453262

Conc Slab

BL. 16

1 2 3 4 5 6 7 8 9 10

Sign

BL. 31

FED. ROAD DIVISION	STATE	PROJECT NO.	SHEET NO.	TOTAL SHEETS	AS BUILT
7	ARIZ.				

Stucco Res Floor El 453830

Stucco Res. Floor El 454045

Conc. Slab

21 20 19 17 16 15

BL. 17

Adobe Bldg

Floor El 454198

Brick Garage

Tombstone City Hall & Fire Dept

Floor El 454334

1 2 3 4 5 6 8

Frame Res Floor El 453896

6 Mo.

Click here for SR 80 Index

D-2T-403

BENSON-DOUGLAS HWY.
TOMBSTONE STS.
COCHISE COUNTY

FED. ROAD DIVISION	STATE	PROJECT NO.	SHEET NO.	TOTAL SHEETS	AS BUILT
7	ARIZ.	F-016-1(12)	T	9	

BL. 31 | BL. 32 | BL. 33

Schieffelin Hall Floor El 4545.86
Motel Fl El 4526.05
Motel Fl El 4508.13
San Jose Apts Floor El 4550.20
Adobe Bldg Floor Elev 4549.00
Dakota Apts Floor El 4551.03
Frame Res. Fl El 4550.65
Conc Curb
Conc Walk
Drive
Sign
Gate
Exist R/W
Constr. Easement 50' Lt. & 60' Sign
+45.58
+40.58
+10.51
E-613
D-125

S.67°16'40"E.
Survey ℄
FREMONT ST.
1296 | 1297 | 1298 | 1299 | 1300 | 1301 | 1302
New Survey Monument & Cover
90°

Drive | Dr
Conc Walk
+15.58 Constr. Easement 35' (43.5' Rt. ℄)
D-124

BL. 17
6 Garage
Tombstone City Hall & Fire Dept Floor El 4543.34
8 | 9 | 10

FOURTH ST. 25'01'

Planter
Conc Floor
40' Drive
Wagon Wheel Dining Room, Bar, & Motel Floor Elev 4546.41

+65.58
BL. 18
Temporary Constr. Easement 50' Rt. ℄
4 | 5 | 6 | 7 | 8 | 9 | 10
D-123 | D-122 | D-122 | D-122
Mine Shaft

FIFTH ST. 25'01'

Conc Sidewalk
BL. 19
1 | 2 | 3

FINALIZED R/W PLANS
Compared with as-built plans of project F-016-1(12) By R.L.P. C.O. 1985
Approved: J.E. Robertson 2-1-65
Supervisor, R/W Plans Date
Title and Delineation review of parcels affected.
By L.M.G. Date 12-16-65
Approved: R.L.P. 2-1-65
Supervisor of Titles Date
DO NOT REVISE OR ALTER

REVISIONS	DESCRIPTION	BY	DATE
	Rev. Rdwy. Bdry. Ties & Const.	Jac. ed	

PLAN	SURVEYED	DRAWN	DATE
NOTE BOOK	PLOTTED	CHECKED	
6212	ALIGNMENT CHECKED		
10275	AT OF WAY CHECKED		

BENSON-DOUGLAS HWY.
TOMBSTONE STS.
COCHISE COUNTY

BL. 33

Frame Res. Fl El 4550.65
Adobe Res. Fl El 4551.57
Frame Res. Fl El 4551.83
First Baptist Church Floor Elev 4556.66
Exist R/W
Sign
Conc. Sidewalk
20' Drive
10' Dr.
Adobe Floor El 4554.62
Bldg. Floor El 4554.88
Adobe Bldg. Floor El. 4554.43
Pole

1302 | 1303 | 1304 | 1305

+80.32

Survey ℄
S.67°16'40"E.
FREMONT ST.
New Survey Monument & Cover

SIXTH ST. 27'01'

BL. 19
2 | 3 | 4 | 5

BL. 34

Frame Res. Fl El 4556.60
Frame Res. Fl El 4557.83
Adobe Res. Fl El 4560.15
Sign
14' Drive
Exist R/W

1305 | 1306 | 1307 | 1308

BL. 20

Frame Res. Floor El 4558.83
School
Conc. U.S.G.S. Brass Cap
Sidewalk
Exist R/W
2 | 3 | 4 | 5 | 6 | 7 | 8 | 9 | 10

PLAN	SURVEYED	DRAWN	DATE
NOTE BOOK	PLOTTED	CHECKED	
6212	ALIGNMENT CHECKED		
10275	AT OF WAY CHECKED		

Click here for SR 80 Index

D-2T-403

BENSON - DOUGLAS HWY.
TOMBSTONE STS.
COCHISE COUNTY

FED. ROAD DIVISION	STATE	PROJECT NO.	SHEET NO.	TOTAL SHEETS	AS BUILT
7	ARIZ.	F-016-1(12)	8	9	

BL. 34 | BL. 35 | BL. 36 | BL. 37 | BL. 38 | BL. 20 | BL. 21 | BL. 22 | BL. 23 | BL. 24

SEVENTH 20'01' | EIGHTH ST. 22'01' | NINTH 47' Gravel | TENTH 21'01' | 16'01' Road

Wood School Bldg Floor El. 4563.58 | Conc. Walk | Adobe Res. Floor Elev. 4564.64 | Sheet Metal Bldg | Frame Bldg Fl. El. 4564.70 | Lumber Yard | Frame Bldg Floor Elev. 4564.78 | 8th St. Market Floor El. 4565.73 | Adobe Res. Floor El. 4566.33 | Frame Res. Floor El. 4566.14 | Frame Res. Floor El. 4558.28

Exist R/W | New R/W | W.M. | G.M. | E-548 | 15' | 40' | 90° | S.67°16'40"E | Survey ℄ | FREMONT ST.

1308 | 1309 | 1310 | 1311 | 1312 | 1313 | 1314

New Survey Monument & Cover

1309+93.38 Pedestrian Overhead Crossing

New 4'x6' Chain Link Gate

8' Conc. Sidewalk

Make Gates Fixed Weld to Center Post

BLK. 21.

12' New 6'-2" Fence - 72" Mesh
2-4'x6' Chain Link Gates
Std. C-17A

Basketball Court Conc.

School Adobe Block Floor Elev. 4570.62

Conc. Curb | Flag Pole | Conc. Walk

FINALIZED R/W PLANS
Compared with as-built plans of project F-016-1(12) By R.L.W. C.O. 2-1-65
Approved: J.E. Roberts 2-1-65
Supervisor, R/W Plans Date
Title and Delineation review of parcels affected.
By R.L.W. Date 2-1-65
Approved: R.P. Simms 2-1-65
Supervisor of Titles Date
DO NOT REVISE OR ALTER

Frame Res. Floor El. 4569.57 | Frame Res. Floor El. 4569.64 | Nursery | Fd. City Limits C.C. Mkr. Stone in Conc. on Sec. Line. | Adobe Res. Floor El. 4573.04 | Frame Res. Fl. El. 4574.54 | Apts. Floor El. 4575.02 | Frame Res. Fl. El. 4574.88 | Frame Res. Floor El. 4577.34

Sign | 8' Dr. | 9' Dr. | 15' Drive | 12' Dr. | 12' Dr. | 8' Conc. Sidewalk | Conc. Curb | Conc. Walk

N.67°13'40"W. 814.50' | 42°05'00" | Drive

Frame Res. Fl. Elev. 4574.39 | Brick Res. | Frame Res. Floor El. 4576.06 | Adobe Res. Fl. El. 4578.05 | Adobe Res. Fl. El. 4578.08

School Adobe Floor Elev. 4570.62

Fd. City Limits C.C. Mkr. Stone in Conc. on Sec. Line.

End Proj. F-016-1(12) P.O.T. 1320+00

Click here for SR 80 Index

D-2T-403

FED ROAD DIVISION	STATE	PROJECT NO.	SHEET NO.	TOTAL SHEETS	AS BUILT
7	ARIZ.	F-016-1(12)	9	9	

BENSON-DOUGLAS HWY.
TOMBSTONE STS.
COCHISE COUNTY

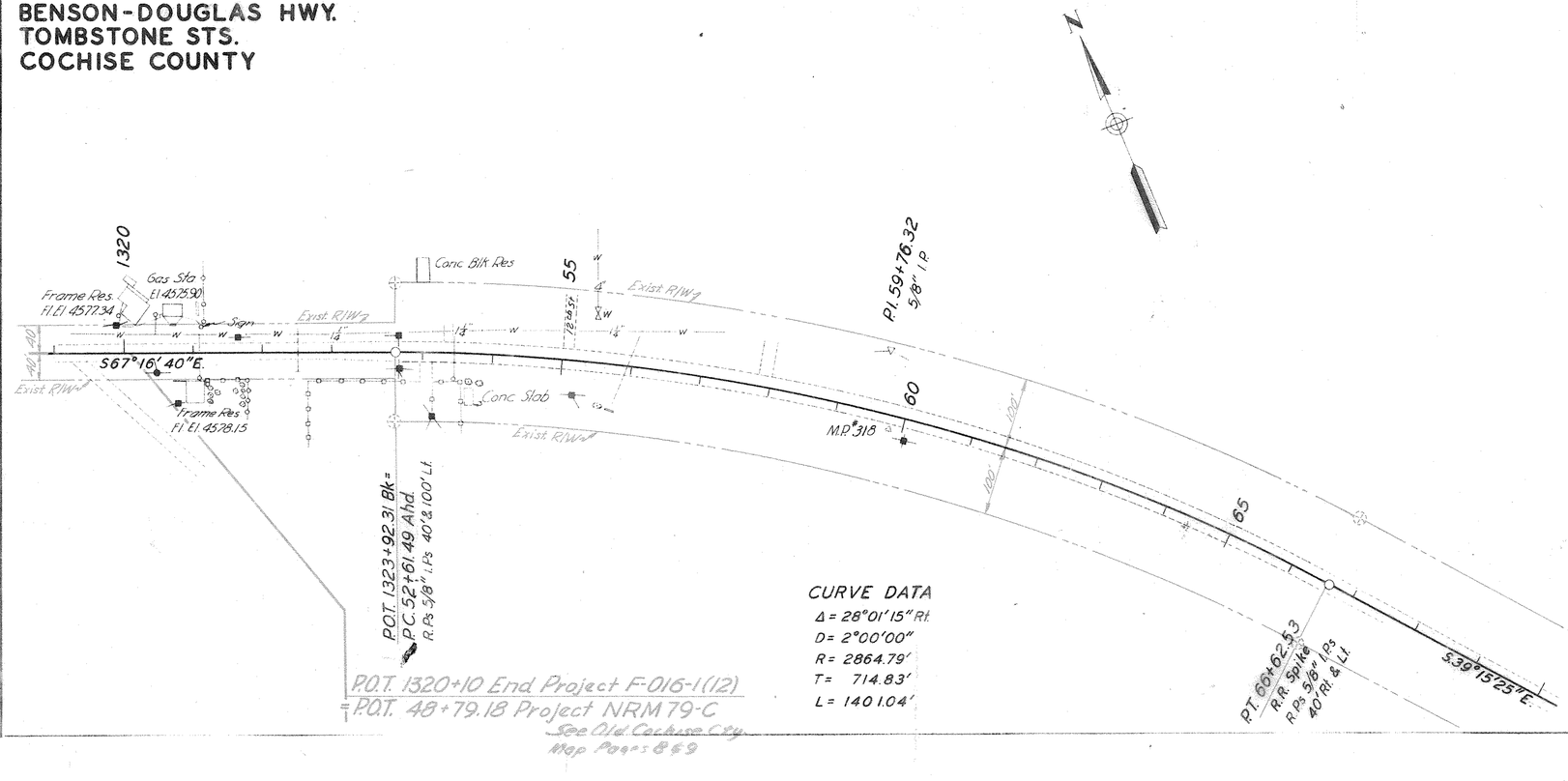

CURVE DATA
Δ = 28°01'15" Rt.
D = 2°00'00"
R = 2864.79'
T = 714.83'
L = 1401.04'

P.O.T. 1320+10 End Project F-016-1(12)
= P.O.T. 48+79.18 Project NRM 79-C
See Old Cochise Cty.
Map Pages 8 & 9

FINALIZED R/W PLANS
Compared with as-built plans of project F-016-1(12) By R.L.R. C.O. 295
Approved: J.E. Robertson 2-1-65 Supervisor, R/W Plans Date
Title and Delineation review of parcels affected. By J.M.G. Date 1-18-65
Approved: R.A. Lawson 1-21-65 Supervisor of Titles Date
DO NOT REVISE OR ALTER

PLAN		BY	DATE
NOTE BOOK	SURVEYED		
	PLOTTED		
	ALIGNMENT CHECKED		
NO.	HT OF WAY CHECKED		

Click here for SR 80 Index