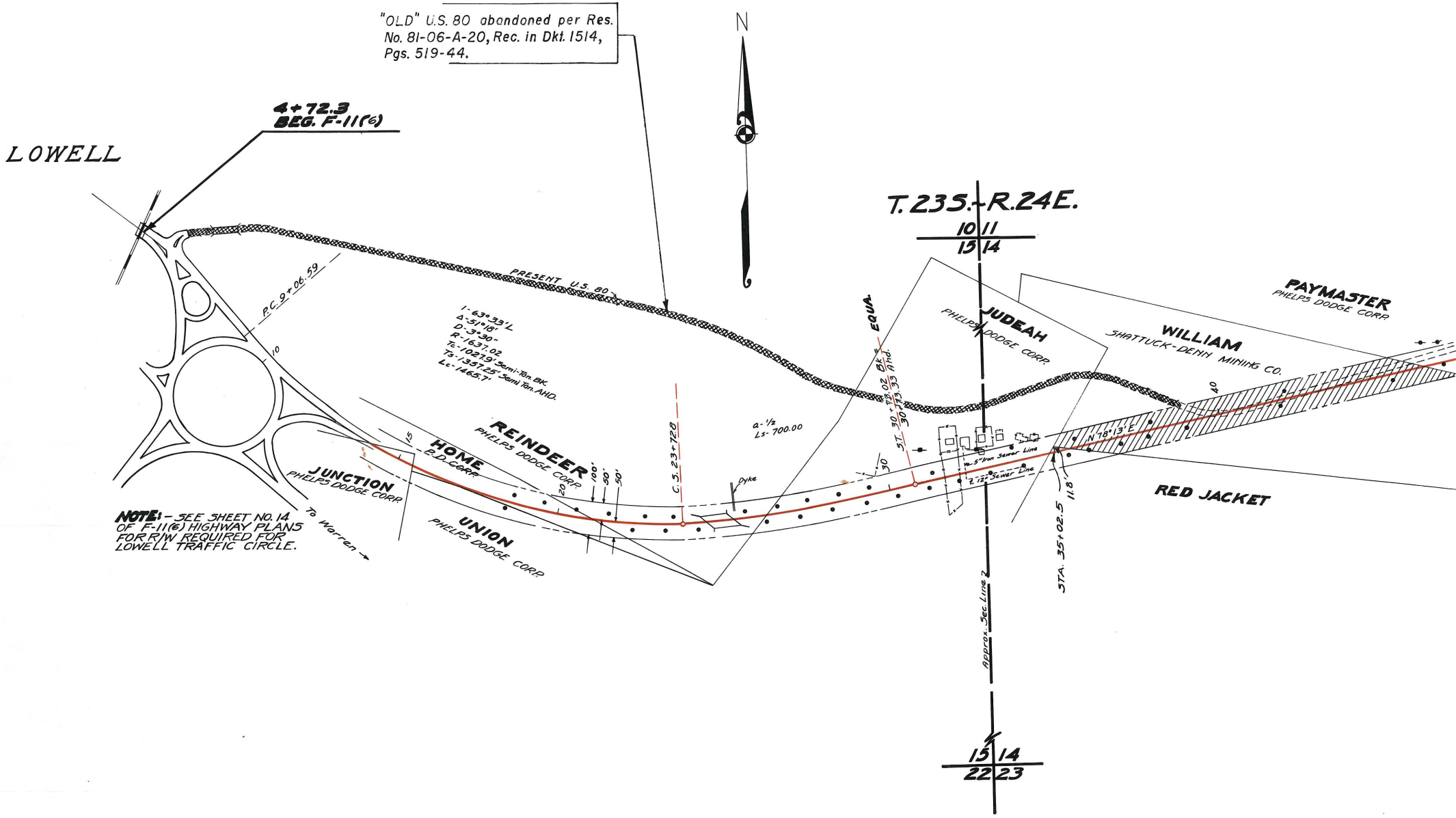
"OLD" U.S. 80 abandoned per Res. No. 81-06-A-20, Rec. in Dkt. 1514, Pgs. 519-44.
N
4+72.3
BEG. F-11(6)
LOWELL
PRESENT U.S. 80
P.C. 9+06.59
10
I-63°33'L
Δ-51°18'
D-3°30"
R-1637.02
Tc-1027.9' Semi-Tan. BK.
Ts-1357.25' Semi Tan. AHD.
Lc-1465.7'
T.23S.-R.24E.
10 11
15 14
JUDEAH
PHELPS DODGE CORP.
WILLIAM
SHATTUCK-DENN MINING CO.
PAYMASTER
PHELPS DODGE CORP.
EQUA.
S.T. 30+78.02 Bk = 30+73.33 Ahd.
a-½
Ls-700.00
C.S. 23+72.0
REINDEER
PHELPS DODGE CORP.
100'
50'
50'
20
HOME
P.D. CORP.
15
JUNCTION
PHELPS DODGE CORP.
UNION
PHELPS DODGE CORP.
Dyke
30
5" Iron Sewer Line
12" Sewer Line
N 78°13' E
40
STA. 35+02.5
11.8'
RED JACKET
Approx. Sec. Line
15 14
22 23
NOTE:- SEE SHEET NO. 14 OF F-11(6) HIGHWAY PLANS FOR R/W REQUIRED FOR LOWELL TRAFFIC CIRCLE.
To Warren →

Click here for SR 80 Index

2T-332

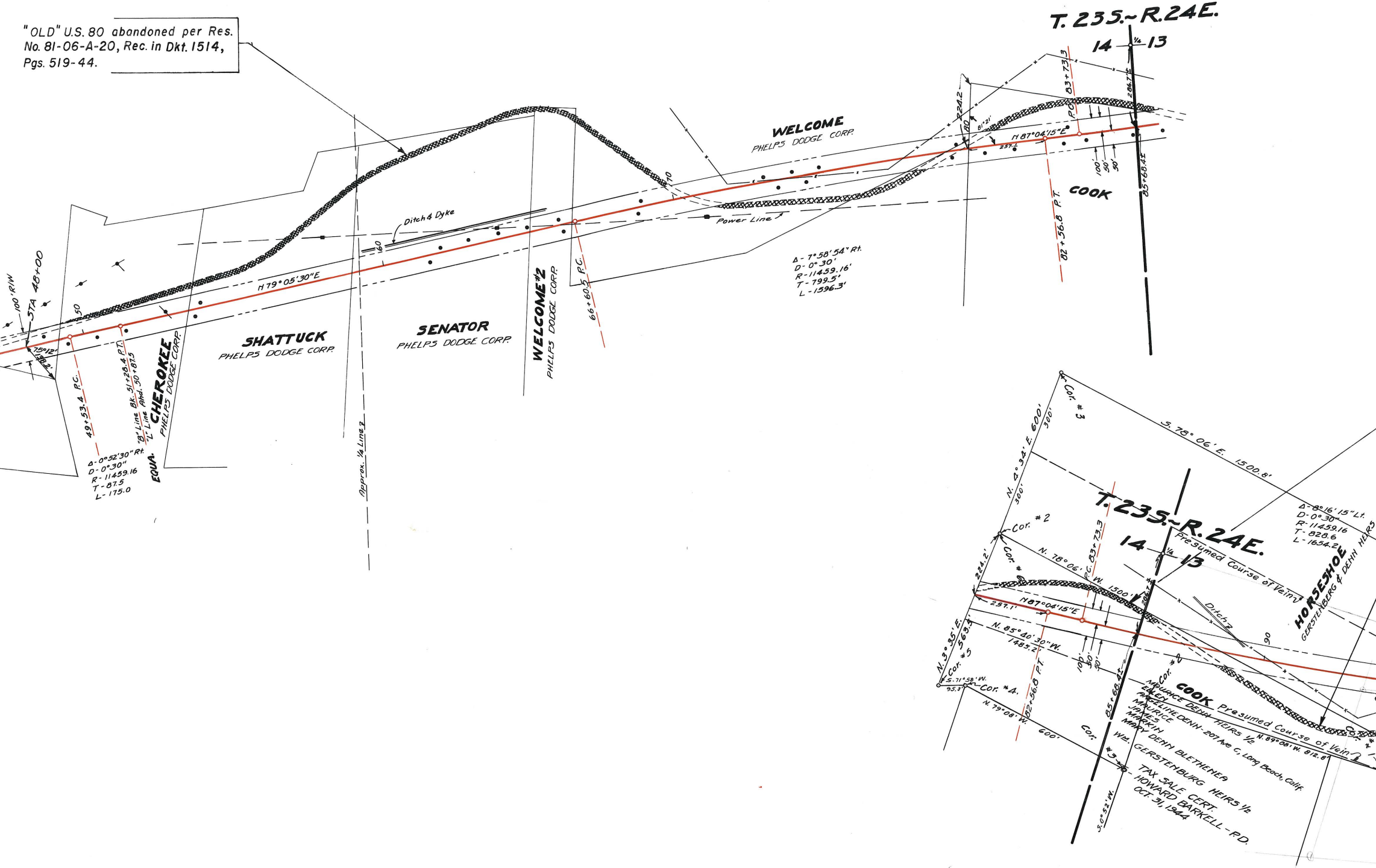

"OLD" U.S. 80 abandoned per Res. No. 81-06-A-20, Rec. in Dkt. 1514, Pgs. 519-44.

T. 23S.~R. 24E.
14
¼
13
100' R/W
STA 48+00
75°12'
138.2'
50
49+53.4 P.C.
"B" Line Bk. 51+28.4 P.T.
"L" Line Ahd. 50+87.5
EQUA.
Δ - 0°52'30" Rt.
D - 0°30"
R - 11459.16
T - 87.5
L - 175.0
CHEROKEE
PHELPS DODGE CORP.
N 79°05'30"E
SHATTUCK
PHELPS DODGE CORP.
Approx. ¼ Line
60
Ditch & Dyke
SENATOR
PHELPS DODGE CORP.
WELCOME #2
PHELPS DODGE CORP.
66+60.5 P.C.
70
Power Line
WELCOME
PHELPS DODGE CORP.
Δ - 7°58'54" Rt.
D - 0°30'
R - 11459.16'
T - 799.5'
L - 1596.3'
224.2
80
81°21'
257.1
N 87°04'15"E
P.C. 83+73.3
82+56.8 P.T.
286.7
85+68.4
100'
50'
50'
COOK
Cor. #3
N. 4°34' E. 600'
300'
300'
S. 78°06' E. 1500.8'
Cor. #2
Cor. #
N. 78°06' W. 1500'
224.2'
257.1'
N 87°04'15"E
P.C. 83+73.3
286.7
N. 85°40'30" W.
1485.2'
N. 3°35' E.
563.5'
Cor. #5
S. 71°58' W.
95.3'
Cor. #4.
N. 79°08' W.
600'
82+56.8 P.T.
100'
50'
50'
85+68.4
Cor.
#3
S. 0°52' W.
T. 23S.~R. 24E.
14
¼
13
Presumed Course of Vein
Δ - 8°16'15" Lt.
D - 0°30"
R - 11459.16
T - 828.6
L - 1654.2
HORSESHOE
GERSTENBERG & DENN HEIRS
Ditch
90
Cor. #2
COOK
Presumed Course of Vein
N. 89°08' W. 812.8'
~~MAURICE~~ DENN HEIRS ½
ELLEN
ANGELINE DENN - 207 Ave C, Long Beach, Calif.
MAURICE
JAMES
MARKIN
MARY DENN BLETHENEA
Wm. GERSTENBURG HEIRS ½
TAX SALE CERT.
HOWARD BARKELL - P.D.
OCT. 31, 1944

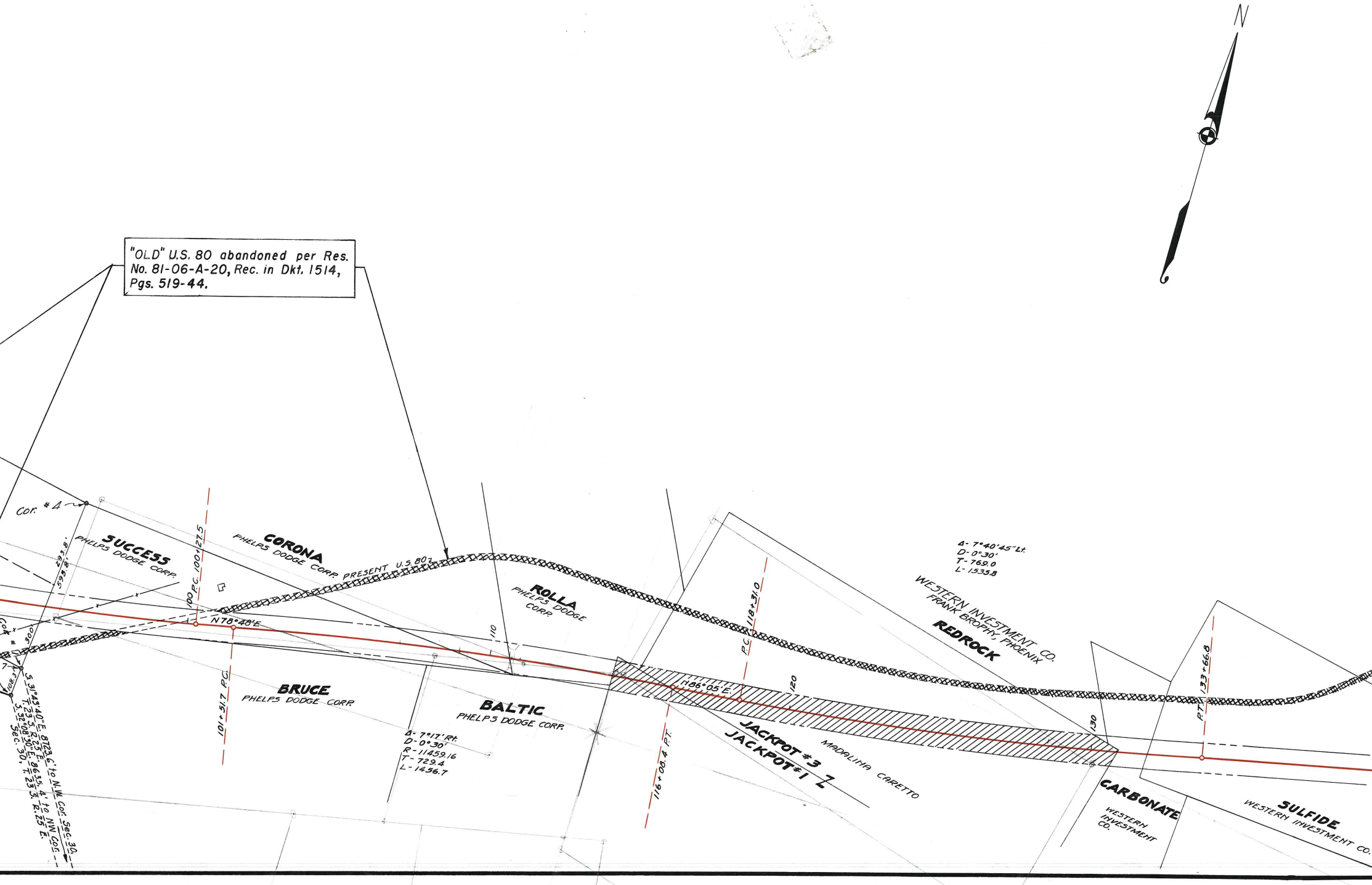

"OLD" U.S. 80 abandoned per Res. No. 81-06-A-20, Rec. in Dkt. 1514, Pgs. 519-44.

N
Cor. #4
SUCCESS
PHELPS DODGE CORP.
CORONA
PHELPS DODGE CORP.
PRESENT U.S. 80
293.8'
593.8'
300
108.3'
S. 31°43'40" E. 8723.6' to N.W. Cor. Sec. 30, T. 23 S. R. 25 E.
S. 32°08'30" E. 8635.4' to NW Cor. Sec. 30, T. 23 S. R. 25 E.
100 P.C. 100+27.5
N78°48'E.
101+51.7 P.C.
BRUCE
PHELPS DODGE CORP.
110
ROLLA
PHELPS DODGE CORP.
BALTIC
PHELPS DODGE CORP.
Δ- 7°17' Rt.
D- 0°30'
R- 11459.16
T- 729.4
L- 1456.7
116+08.4 P.T.
N86°05'E.
P.C. 118+31.0
120
JACKPOT #3
JACKPOT #1
MADALINA CARETTO
Δ- 7°40'45" Lt.
D- 0°30'
T- 769.0
L- 1535.8
WESTERN INVESTMENT CO.
FRANK BROPHY, PHOENIX
REDROCK
130
P.T. 133+66.8
CARBONATE
WESTERN INVESTMENT CO.
SULFIDE
WESTERN INVESTMENT CO.

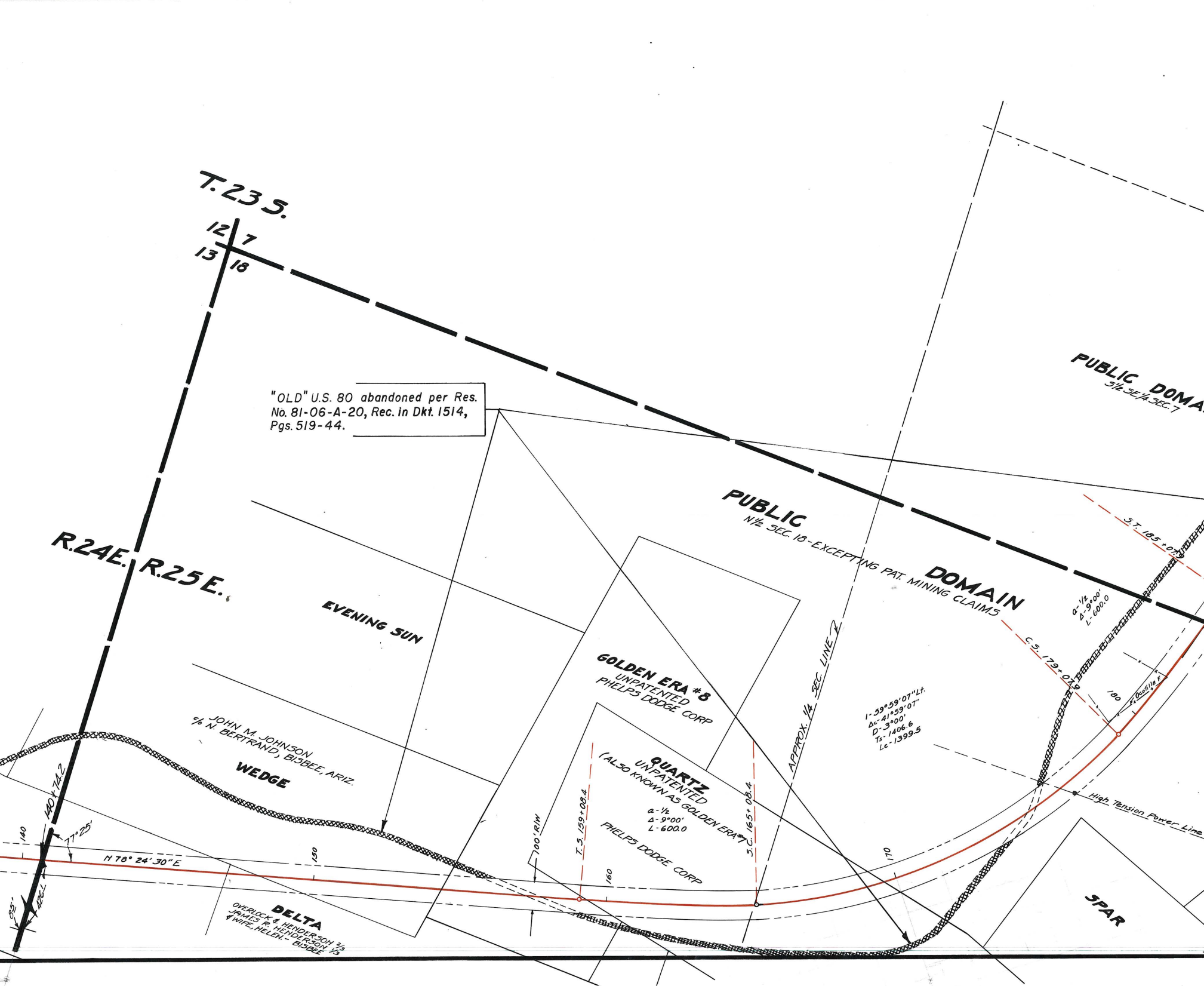

"OLD" U.S. 80 abandoned per Res. No. 81-06-A-20, Rec. in Dkt. 1514, Pgs. 519-44.

T. 23 S.
12
7
13
18
R.24E.
R.25E.
EVENING SUN
JOHN M. JOHNSON
% N. BERTRAND, BISBEE, ARIZ.
WEDGE
PUBLIC
N½ SEC. 18 - EXCEPTING PAT. MINING CLAIMS
DOMAIN
PUBLIC DOMA
S½ SE¼ SEC. 7
GOLDEN ERA #8
UNPATENTED
PHELPS DODGE CORP
QUARTZ
UNPATENTED
(ALSO KNOWN AS GOLDEN ERA #7)
PHELPS DODGE CORP
a - ½
Δ - 9°00'
L - 600.0
APPROX. ¼ SEC. LINE
I - 59°59'07" Lt.
Δc - 41°59'07"
D - 3°00'
Ts - 1406.6
Lc - 1399.5
a - ½
Δ - 9°00'
L - 600.0
S.T. 185 + 07.9
C.S. 179 + 07.9
T.S. 159 + 08.4
S.C. 165 + 08.4
100' R/W
High Tension Power Line
F₂ Ocotilla F.
140 + 74.2
77°25'
N 78° 24' 30" E
85'
426'
140
150
160
170
180
DELTA
OVERLOCK & HENDERSON ⅔
JAMES R. HENDERSON ⅓
& WIFE, HELEN. - BISBEE
SPAR

D-2T-332

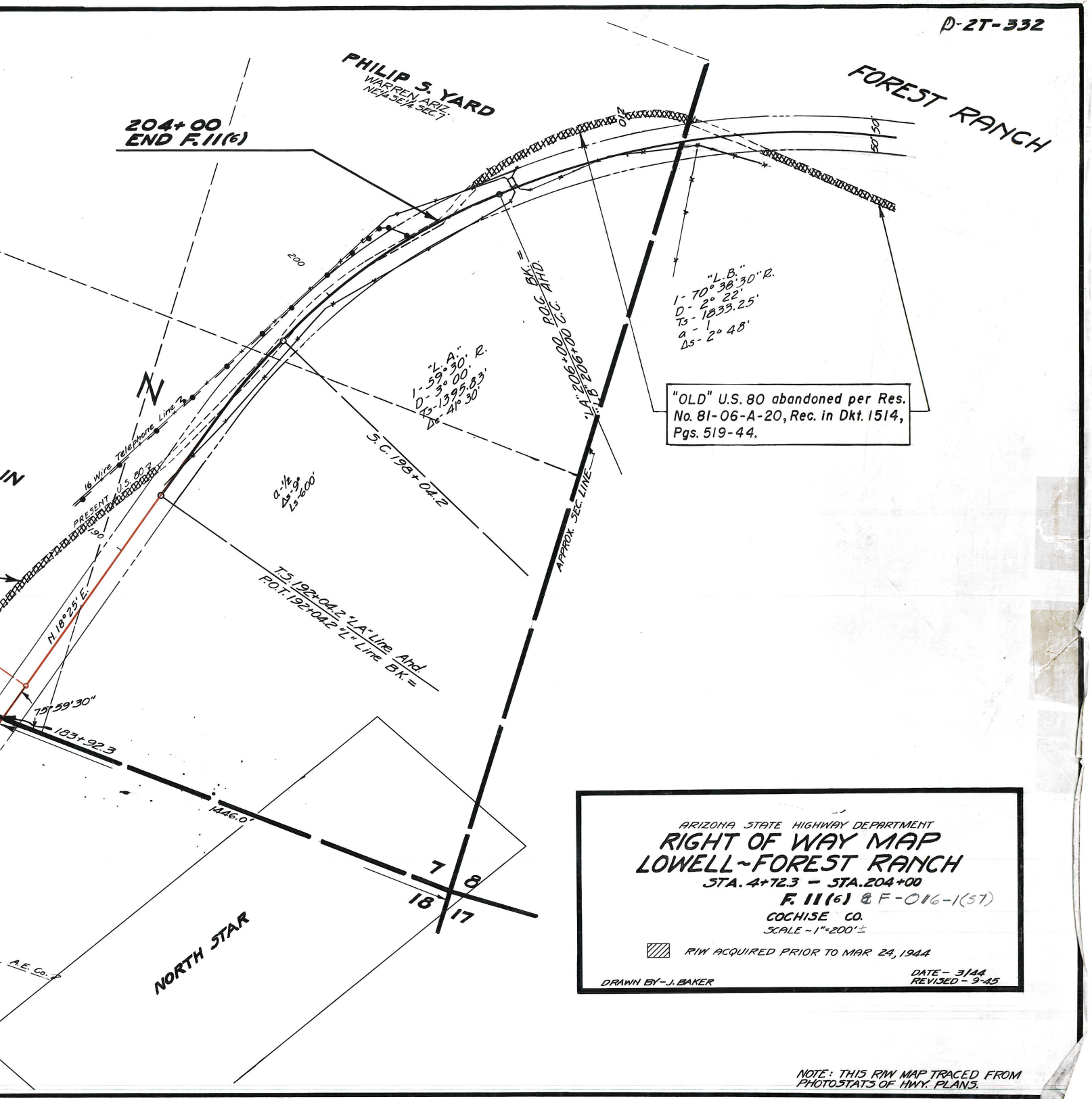
PHILIP S. YARD
WARREN ARIZ.
NE1/4 SE1/4 SEC.7
FOREST RANCH
204+00
END F.11(6)
200
190
16 Wire Telephone Line
PRESENT U.S. 80
N
IN
N.18°25' E.
75°59'30"
183+92.3
1446.0'
S.C. 198+04.2
"L.A."
I - 59°30' R.
D - 3°00'
Ts - 1395.83'
Δs - 41°30'
a - 1/2
Δs - 9°
Ls - 600'
T.S. 192+04.2 "LA" Line Ahd.
P.O.T. 192+04.2 "L" Line BK. =
"LA" 206+00 P.O.C. BK. =
"LB" 206+00 C.C. AHD.
APPROX. SEC. LINE
"L.B."
I - 70°38'30" R.
D - 2°22'
Ts - 1833.25'
a - 1
Δs - 2°48'
50
50
7
8
18
17
NORTH STAR
A.E. Co.

"OLD" U.S. 80 abandoned per Res. No. 81-06-A-20, Rec. in Dkt. 1514, Pgs. 519-44.

ARIZONA STATE HIGHWAY DEPARTMENT

RIGHT OF WAY MAP
LOWELL~FOREST RANCH

STA. 4+72.3 – STA. 204+00

F. 11 (6) & F-016-1(57)

COCHISE CO.

SCALE ~ 1" = 200' ±

▨ R/W ACQUIRED PRIOR TO MAR 24, 1944

DRAWN BY – J. BAKER

DATE – 3/44
REVISED – 9-45

NOTE: THIS R/W MAP TRACED FROM PHOTOSTATS OF HWY. PLANS.