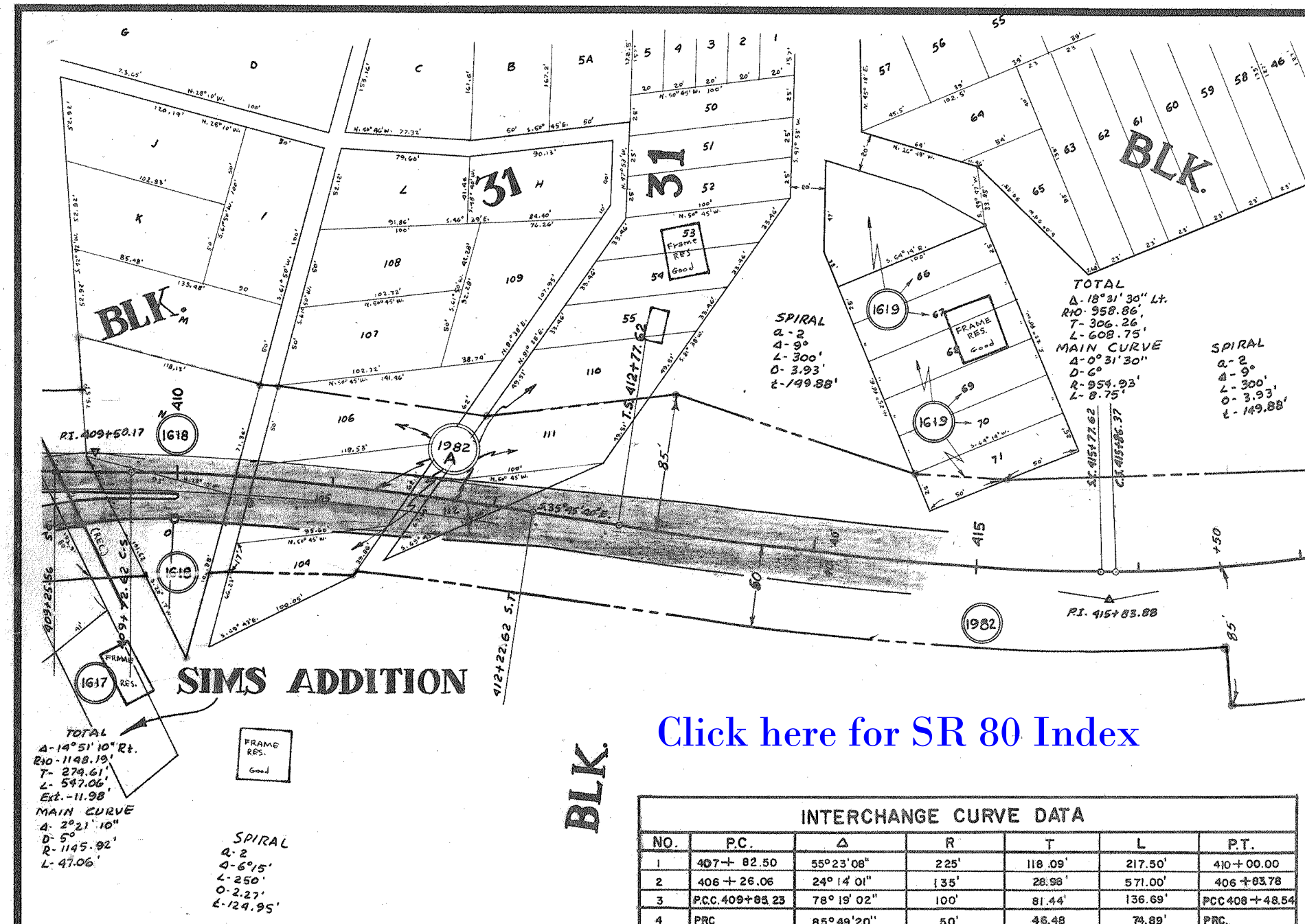
BLK. M
BLK. 31
31
BLK.
SIMS ADDITION
BLK.
1618
1618
1617
1619
1619
1982 A
1982
P.I. 409+50.17
P.I. 415+83.88
412+77.62 T.S.
412+22.62 S.T.
S.C. 415+77.62
C.S. 415+86.37
409+26.56
410
415
+50
S.35°45'40"E.
85'
60
FRAME RES. Good
Frame RES Good
TOTAL
Δ-14°51'10" Rt.
R10-1148.19'
T- 279.61'
L- 547.06'
Ext.-11.98'
MAIN CURVE
Δ- 2°21'10"
D- 5°
R- 1145.92'
L- 47.06'
SPIRAL
a-2
Δ-6°15'
L-250'
O-2.27'
t-124.95'
SPIRAL
a-2
Δ-9°
L-300'
O-3.93'
t-199.88'
TOTAL
Δ-18°31'30" Lt.
R10-958.86'
T-306.26'
L-608.75'
MAIN CURVE
Δ-0°31'30"
D-6°
R-954.93'
L-8.75'
SPIRAL
a-2
Δ-9°
L-300'
O-3.93'
t-149.88'

Click here for SR 80 Index

SEE ENLARGEMENT
D-2T-375 BACK

INTERCHANGE CURVE DATA

NO.	P.C.	Δ	R	T	L	P.T.
1	407 + 82.50	55°23'08"	225'	118.09'	217.50'	410 + 00.00
2	406 + 26.06	24° 14' 01"	135'	28.98'	571.00'	406 + 83.78
3	P.C.C. 409+85.23	78° 19' 02"	100'	81.44'	136.69'	PCC 408 + 48.54
4	PRC	85°49'20"	50'	46.48	74.89'	PRC.
5	P.C.C. 409+85.23	23°21'24"	100'	20.67'	40.76'	P.C.C.
6	PCC 406+83.94	68°57'27"	125'	85.71'	150.26'	411 + 35.49
7	406 + 03.31	33° 00'00"	140'	41.47'	80.63'	P.C.C. 406+83.94
8		125° 44' 38"	75'	——	164.60'	P.C.C. 408+48.54

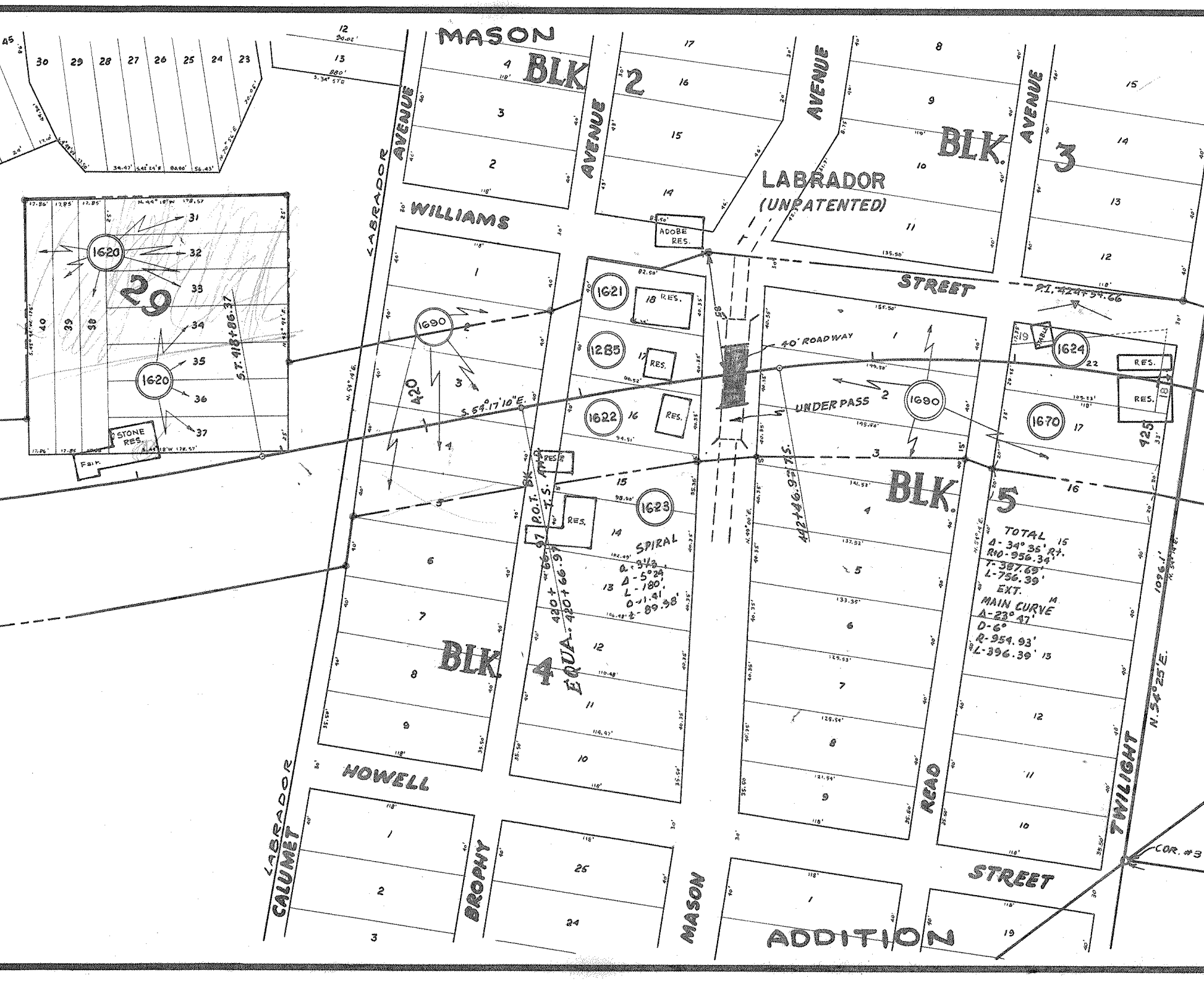
MASON
BLK. 2
BLK. 3
BLK. 4
BLK. 5
AVENUE
LABRADOR AVENUE
WILLIAMS
STREET
LABRADOR
(UNPATENTED)
ADOBE RES.
40' ROADWAY
UNDER PASS
STONE RES.
RES.
1620
1690
1621
1285
1622
1623
1624
1670
29
ST. 418+86.37
S. 54°17'10"E.
420
P.I. 424+34.66
442+46.97 T.S.
P.O.T. BK. AHD. 420+66.97 T.S.
EQUA. 420+66.97
SPIRAL
a - 3 1/3
Δ - 5°24'
L - 180'
D - 1.41
Z - 89.98'
TOTAL
Δ - 34° 36' Rt.
R10 - 956.34'
T - 387.69'
L - 756.39'
EXT.
MAIN CURVE
Δ - 23° 47'
D - 6°
R - 954.93'
L - 396.39'
425
1096.1'
N. 54° 25' E.
HOWELL
CALUMET
LABRADOR
BROPHY
MASON
READ
STREET
TWILIGHT
ADDITION
COR. #3

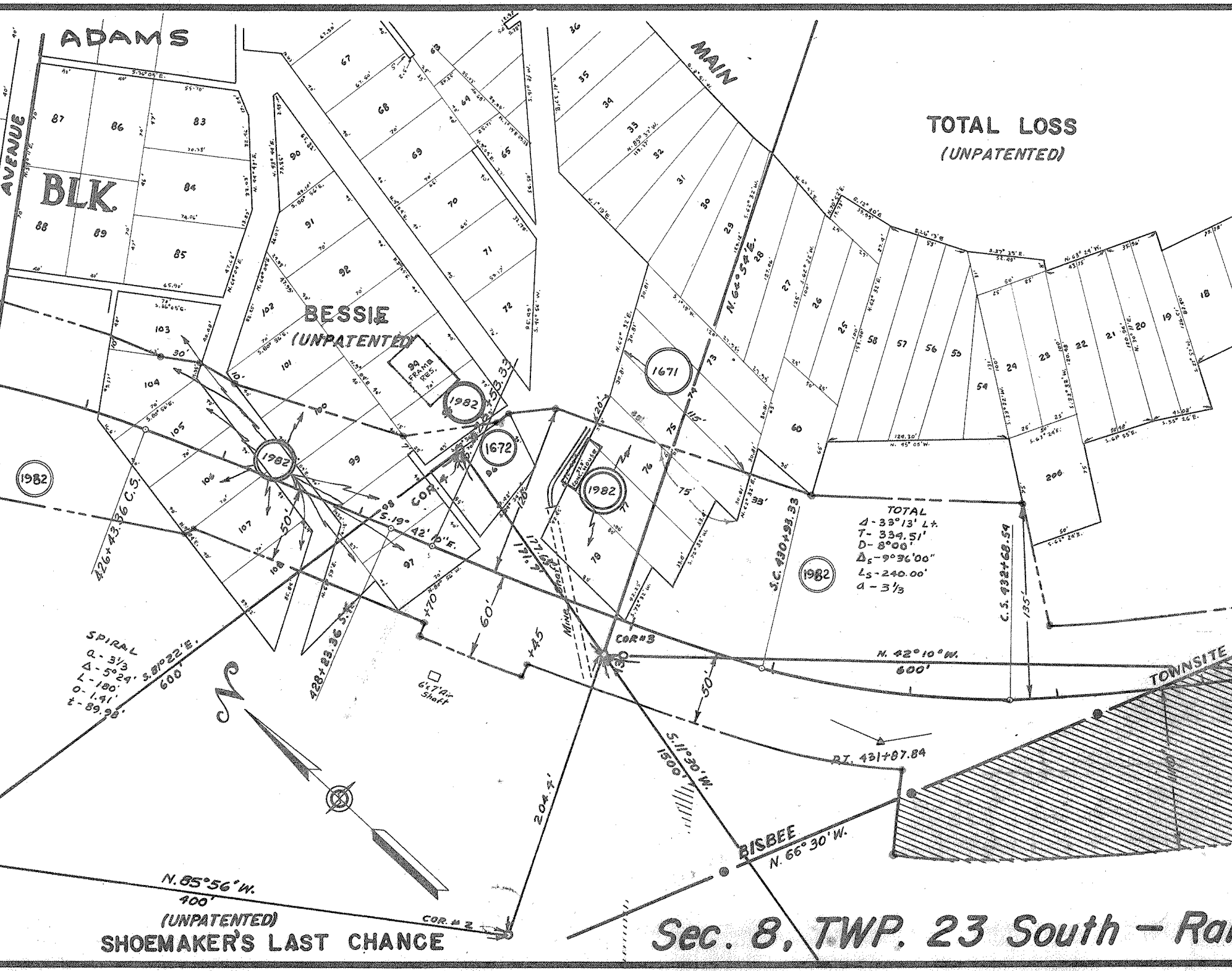

ADAMS
AVENUE
BLK.
BESSIE
(UNPATENTED)
MAIN
TOTAL LOSS
(UNPATENTED)
94 FRAME RES.
1982
1671
1672
COR. 4
COR. 3
COR. 2
S. 19° 42' 0" E.
426+43.36 C.S.
428+23.36 S.T.
S.C. 430+93.33
C.S. 432+68.54
P.T. 431+87.84
TOTAL
Δ - 33° 13' Lt.
T - 334.51'
D - 8°00'
Δs - 9°36'00"
Ls - 240.00'
a - 3 1/3
SPIRAL
a - 3 1/3
Δ - 5°24'
L - 180'
o - 1.41'
t - 89.98'
S. 81°22' E.
600'
N. 42° 10' W.
600'
S. 11°30' W.
1500'
N. 85°56' W.
400'
204.4'
N. 66° 30' W.
6'x7' Air Shaft
Mine
TOWNSITE
BISBEE
(UNPATENTED)
SHOEMAKER'S LAST CHANCE
Sec. 8, TWP. 23 South - Ra

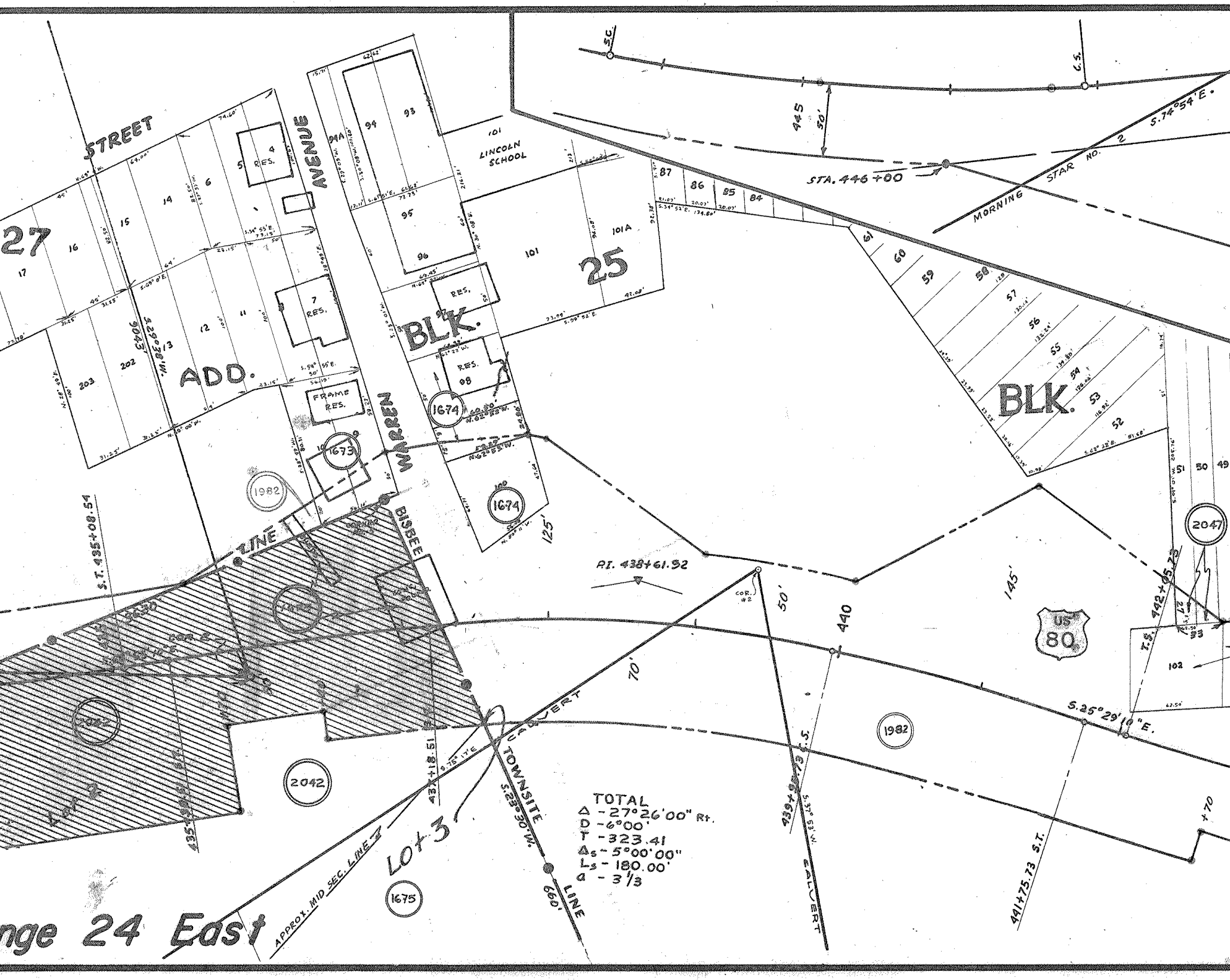
STREET
AVENUE
WARREN
BISBEE
27
ADD.
BLK.
25
BLK.
RES.
FRAME RES.
LINCOLN SCHOOL
94A
94
93
95
96
101
101A
87
86
85
84
61
60
59
58
57
56
55
54
53
52
51
50
49
4
5
6
7
14
15
16
17
11
12
13
202
203
08
100
102
33
1673
1674
1982
2042
2047
1675
S.C.
C.S.
445
50'
STA. 446+00
MORNING STAR NO. 2
S. 74°54' E.
S. 29°38' W. 3906
S.T. 435+08.54
LINE
P.I. 438+61.32
COR. #2
50'
440
145'
125'
70'
US 80
S. 25°29'10" E.
T.S. 442+05.73
435+
437+18.51
439+95.73 C.S.
S. 37°53' W.
CALVERT
TOWNSITE LINE
S. 23°30' W.
660'
TOTAL
Δ - 27°26'00" Rt.
D - 6°00'
T - 323.41
Δ_s - 5°00'00"
L_s - 180.00'
a - 3 1/3
Lot 3
Lot 4
APPROX. MID SEC. LINE
441+75.73 S.T.
+70
ange 24 East

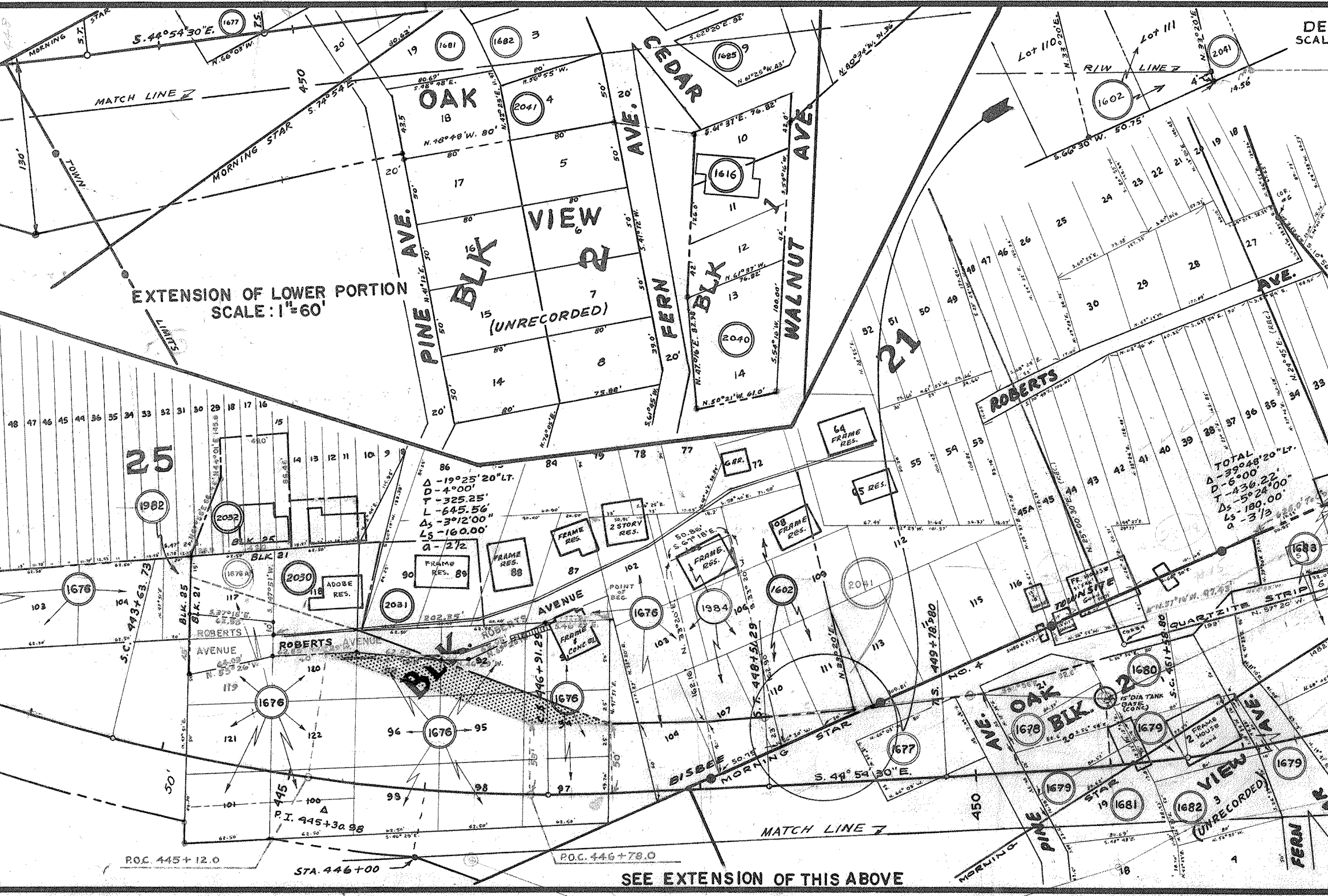
EXTENSION OF LOWER PORTION
SCALE: 1"=60'
SEE EXTENSION OF THIS ABOVE
DE
SCAL
OAK VIEW
BLK 2
(UNRECORDED)
BLK 1
BLK 21
BLK 25
BLK. 35
BLK. 21
BLK. 2
PINE AVE.
FERN AVE.
CEDAR
WALNUT AVE.
ROBERTS AVENUE
ROBERTS AVE.
MORNING STAR
BISBEE
TOWNSITE
QUARTZITE STRIP
MATCH LINE
R/W LINE
Lot 110
Lot 111
S.44°54'30"E.
N.66°03'W.
S.74°54'E.
N.46°48'W. 80'
S.61°37'E. 76.82'
N.61°37'W. 76.82'
N.50°21'W. 61.0'
S.66°30'W. 50.75'
N.33°20'E.
N.25°00'30"E.
N. 57°20' W.
Δ -19°25'20" LT.
D - 4°00'
T - 325.25'
L - 645.56'
Δs - 3°12'00"
Ls - 160.00'
a - 2/2
TOTAL
Δ - 39°48'20" LT.
D - 6°00'
T - 436.22'
Δs - 5°24'00"
Ls - 180.00'
a - 3/3
S.C. 443+63.73
C.S. 446+91.29
S.T. 448+51.29
449+78.80
S.C. 451+50.80
P.I. 445+30.98
P.O.C. 445+12.0
P.O.C. 446+78.0
STA. 446+00
POINT OF BEG.
FRAME RES.
2 STORY RES.
ADOBE RES.
FRAME & CONC. BL.
FR. HOUSE
2 FRAME HOUSE Good
15' DIA TANK BASE (CONC)
GAR.
1676
1677
1678
1679
1680
1681
1682
1685
1688
1602
1616
1982
1984
2030
2031
2032
2040
2041
1676 A
450
445
130'

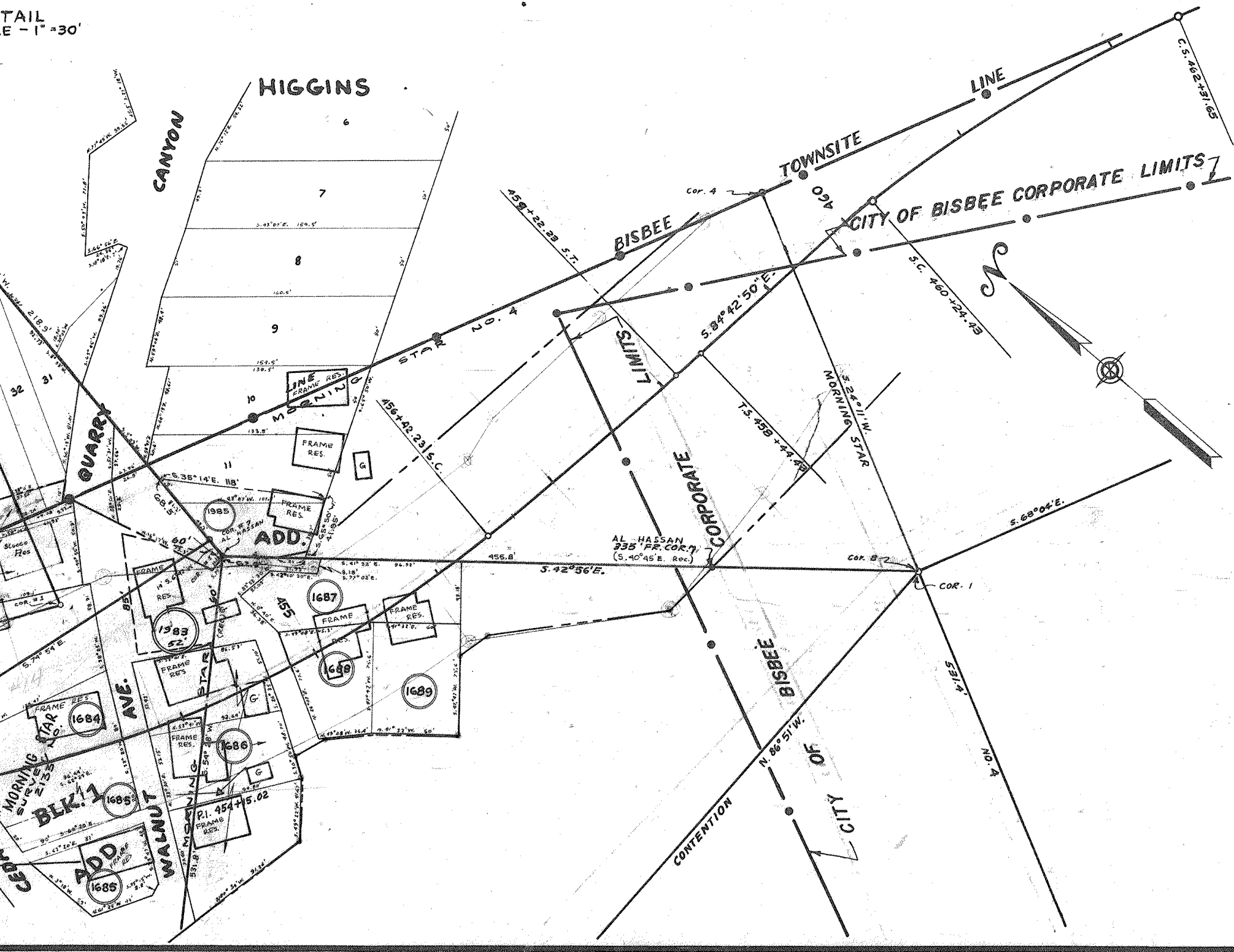
TAIL
E - 1" =30'
HIGGINS
CANYON
6
7
8
9
10
11
31
32
QUARRY
ADD.
1985
1983
1684
1685
1686
1687
1688
1689
BLK. 1
AVE.
WALNUT
CEDAR
MORNING STAR NO. 4
BISBEE TOWNSITE LINE
CITY OF BISBEE CORPORATE LIMITS
CITY OF BISBEE CORPORATE LIMITS
Cor. 4
Cor. 8
COR. 1
COR. # 1
AL HASSAN
AL HASSAN 335' FR. COR. 7
(S. 40°45' E. Rec.)
S. 42°56' E.
456.8'
S. 84°42' 50" E.
S. 35° 14' E. 118'
S. 68°04' E.
S. 74° 54' E.
N. 86°51' W.
C.S. 462+31.65
S.C. 460+24.43
T.S. 458+44.43
458+22.23 S.T.
456+42.23 S.C.
P.I. 454+15.02
MORNING STAR S. 24°11' W.
MORNING STAR SURVEY 2135
CONTENTION
AGO
FRAME RES.
FRAME RES.
FRAME RES.
FRAME RES.
FRAME RES.
FRAME RES.
FRAME RES.
FRAME RES.
FRAME RES.
Stucco Res
G
G
G
455
60'
60'
52'
N

OWNERSHIP RECORD

ITEM	OWNER	DESCRIPTION
1784	JAMES L. & MARY L. YOUNG	LOTS 31, 32, 33, 64, 65, BISBEE TOWNSITE
1603	JAMES O. & MARY B. DIXON	PT. OF " " "
1604	JAMES & LOUISE VALENZANO	" " " " "
1616	CHARLES P. & THERESA GOULD	LOTS 10, 11, 12, OAK VIEW ADDITION, BISBEE TOWNSITE
1617	DORA MATHIS HAMNER	LOTS 40, 41, 42, 43, 44, BIK I, SIMS ADDITION CENTURY M. CLAIM, SUBSURFACE TO 40' BELOW LOTS 38 TO 39, SIMS ADD'N.
1618	EDWARD J. DAVEY, ETUX	LOTS "N" & "O", BLK. 31, BISBEE TOWNSITE
1619	RUBY LEE HAYNES S+S	LOTS 66 TO 71 INC., BLK. 29 & UNSURVEYED LOT, BISBEE TWNSITE.
1620	CLARENCE & JOY A. STEMAN	LOTS 31 TO 40 INC., BLK. 29, BISBEE TOWNSITE
1621	HOMER & LUELLA KILGORE	LOT 18, BLK. 4, MASON ADDITION
1622	MRS. MANUELA C. SALAS	LOTS 16 & 17, BLK. 4, MASON ADDITION
1623	PETRA SALAS ½ WIFE ½ INT.	LOTS 14 & 15, " " " "
1624	EDWARD O. ROJO	LOTS 18, 19, & 22, BLK. 5, MASON ADDITION
1670	A. L. & EMMA S. ROJO	LOT 17, " " " "
1672	CAMILLA WALLACE ESTATE	LOT 96, BLK. 27, BISBEE TOWNSITE
1673	ALMA BAUGH	LOTS 9 & 10, BLK. 27, BISBEE TOWNSITE
1674	W. BEN BAUGH	LOTS 98, 99, & 100, BLK. 25, BISBEE TOWNSITE
1675	MYRTLE ATTAWAY	PT. OF CALVERT MINING CLAIM
1676	HENRY J. & CLARA K. HANSEN	LOTS 91 THRU 99, LOTS 102, 109, 117, LOTS 119 THRU 122, PT OF LOTS 87, 100, 101, 103, 105, 107, BLK. 21, BISBEE TOWNSITE. LOTS 102, 103, & 104, BLK. 25, BISBEE TOWNSITE.
1677	G. A. PLUNKETT	PT. OF MORNING STAR MINING CLAIM
1678	ARIZONA WATER COMPANY	PT OF BLK. 2, OAK VIEW ADDITION, MORNING STAR MINING CLAIM
1679	RAYMOND & LUCILLE RAMSOWER	" " " " " " " " " " "
1680	ALVA PHILLIPS (WRIGHT)	" " " " " " " " " " "
1681	JOHN B. & MARY DANNELLY	LOT 19, " " " " " MORNING STAR NO. 4 "
1682	MRS. GRACE PERLEY ROBINSON	LOT 3, " " " " " MORNING STAR MINING CLAIM
1683	ERNEST LEFTAULT S+B	PT. OF LOTS 32, 33, 34, BLK. 21, BISBEE TOWNSITE PT. OF MORNING STAR #2133 & MORNING STAR NO. 4 #3335
1684	EMIL A. & MARY A. RILEY	PT. OF BLK. 1, OAK VIEW ADDITION, MORNING STAR CLAIM
1685	FRED E. & EDITH M. KAUPKE	" " " " " " " " "
1686	EMIL SANDVICK	PT. OF MORNING STAR #2133 & MORNING STAR NO. 4 #3335
1687	VIOLA JOHNSON	PT. OF MORNING STAR NO. 4 #3335
1688	JOHN & ABBIE DUNN	" " " " " "
1689	MARGARET RILEY	" " " " " "
1983	B.H. & CONCHA BRITTAIN	PT. OF MORNING STAR #4
1696	DR. VIVIAN G. & C.D. DAVIS (SURFACE RIGHTS)	LOTS 33 TO 39, Blk 31, SIMS ADDITION.
1285	ANICETA SALAS	LOT 17, BLK. 4, MASON ADDITION
1985	T.R. & Juanita Upchurch	PT. OF AL HASSEN MINING CLAIM.
1986	William D. & Avis R. Bonham	Lot 56, Block 31, BISBEE TOWNSITE & PART OF CLIMAX MINING CLAIM.
1979	P.E. & Meta Andrews	LOTS 29, 30, 31, & 32, SIMS ADDITION, LOTS 27, 28, 29 & 30, BLK. 31, BISBEE TOWNSITE & PT. OF CLIAMAX CLAIM.
1980	John H. & Pauline Ray	Lots 45 & 46 " "
1981	David N. & Mary E. Cobb	Lot 47 " "
1690	Arizona Public Service	Lots 2, 3, 4, & 5, Block 4, Mason Addition Pt. of Cliamax Claim #1803 & Century Claim. Lots 1, 2, 3, & 16, " 5 " "
1984	Earl C. & Naomi I. Vinson	Lots 103, 105, 106, 107, 108, 110, Block 21, Bisbee

ITEM	OWNER	DESCRIPTION
1602	IRENE M. JONES	Pt OF LOTS 106, 108, 109, 110, & 111, Blk. 21, BISBEE T'SITE.
1671	PHIL & BESSIE DAVIS	SURFACE OF LOTS 73, 74, 75, Blk. 27, BISBEE T'SITE.
2030	WESLEY L. FARRAN	LOT 118, Blk. 21, BISBEE TOWNSITE
2031	MARION R. SANDERS	PT. LOTS. 80A, 88, 89, 90, BIK. 21, BISBEE TOWNSITE.
2032	MARY JANE ASKEW - D.R.O. DELT: MORENO PARTY IN POSSESSION	PT. OF LOTS 15, 16, 17, 18, 29, 30, 31, BIk 25, BISBEE T'SITE.
2040	STRICKLAND	LOTS 13 & 14, BIK. 1, OAK VIEW ADDITION, BISBEE T'SITE
2041	GILBERT CLASON	LOT 4, BIK. 2 & PT. OF LOT 111, BLK. 21, " " " " "
2042	U.S. LAND	LOTS 2 & 3, SEC. 8, T. 23 S., R. 24 E.
2047	JOSÉ P. & EDELMIRA A. CHAVEZ	LOTS 49, 50, 51, BIK. 25, BISBEE TOWNSITE
2048	MARKS	
2049	CONNELLEY	
1982	CITY OF BISBEE	

DATE
5-31-61

Serial No.

ENGINEER'S STATEMENT

R. E. Lawrence states he is by occupation a Asst. State Engineer employed by the Arizona State Highway Dept. to make the survey of the Benson - Douglas Hwy (Bisbee Streets Sec.) as described and shown on this map; that the survey of said works was made by him (or under his supervision) and under authority commencing on the 15th day of February 1949; and ending on the 30th day of March 1949 and that such survey is accurately represented upon this map.

Date: 9-9-1958

R. E. Lawrence
Asst. State Engineer

APPLICANT'S CERTIFICATE

This is to certify that R. E. Lawrence who subscribed the statement hereon is the person employed by the undersigned applicant to prepare this map, which has been adopted by the applicant as the approximate final location of the right of way thereby shown; and that this map is filed as a part of the complete application, and in order that the applicant may obtain the benefits of Sec. 17 Federal Aid Highway Act, of Nov, 9, 1921 (42 Stat. 216; 23 USC 18); ______ and I further certify that the right of way herein described is desired for Highway Right-of-way Shown thus ▨

ARIZONA STATE HIGHWAY DEPT.

Date: 9-9-1958 By J. R. Van Horn
Deputy State Engineer

CERTIFICATE OF MANAGER
U. S. BUREAU OF LAND MANAGEMENT

I, hereby certify, that according to the records of this office, the parcel___of land shown on this sketch (is—are) unappropriated and unreserved public lands.

Date: 11-6-58

Manager

A-2-T-368A

MAP REVISIONS

REVISED BY	DESCRIPTION
J.H. JUNGERS	REMOVED ITEM 1988

Section 8
Subdivision Portion of Lots 2 & 3.

Township 23 South
Range 24 East
County Cochise

019364

REVISED BY:	DATE	SCALE	
J. T. WHALEN & G.G. HADDOCK	MAY 7, 1958	SAME	

ARIZONA HIGHWAY DEPARTMENT
RIGHT OF WAY DIVISION

RIGHT OF WAY MAP
BENSON - DOUGLAS HWY.
BISBEE - STREETS
FROM STA. 406 TO STA. 458
PROJECT F-016-1(4)
COCHISE COUNTY

ALIGNMENT AND RIGHT OF WAY APPROVED IN ACCORDANCE WITH RESOLUTIONS DATED: ________ 1958, MINUTES OF THE ARIZONA HIGHWAY COMMISSION.

DRAWN BY	DATE	SCALE	FILE NO.
Bill R. Bourne	MAY 15, 1957	1" = 60'	A 2-T-368A