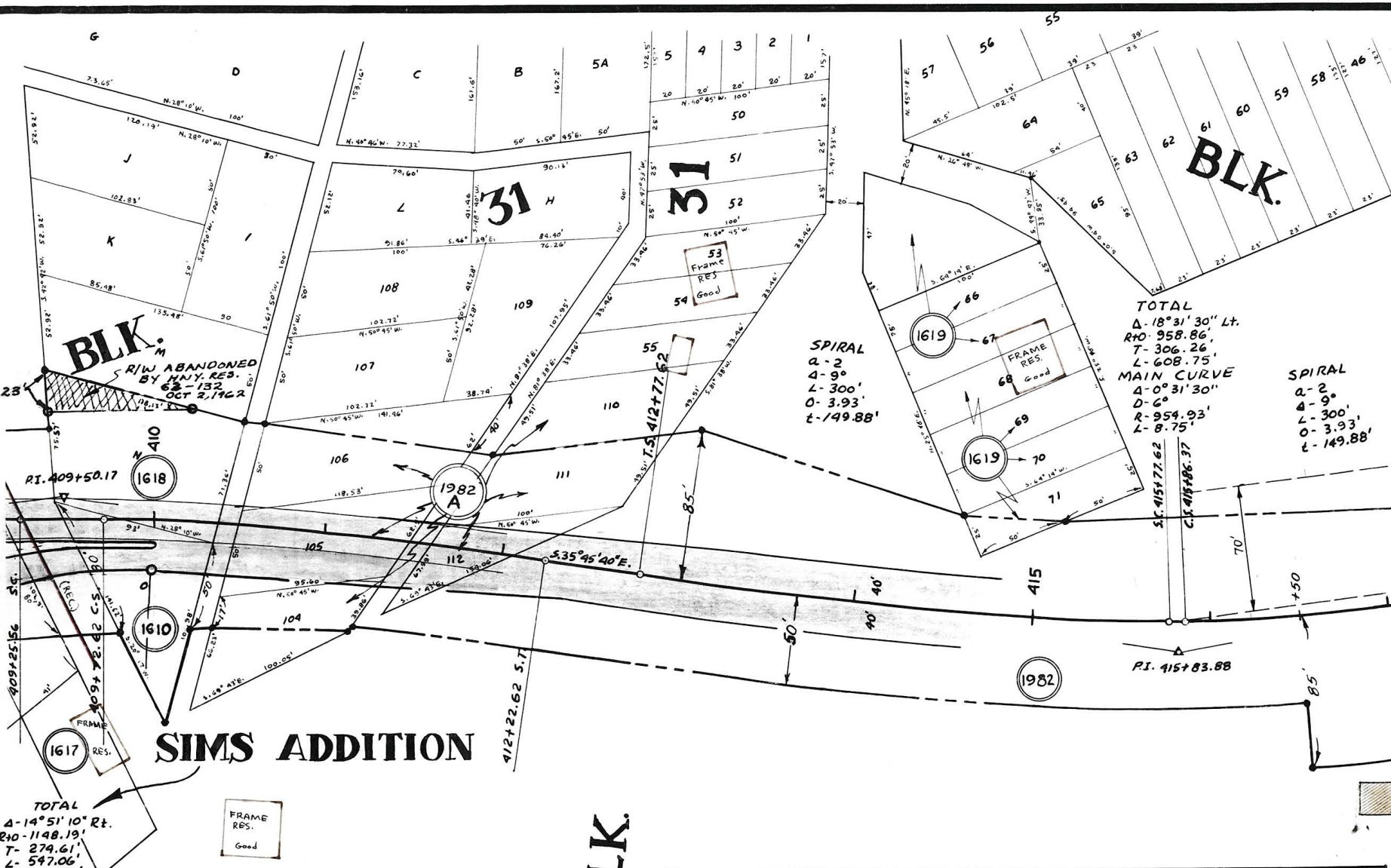
SIMS ADDITION
BLK.
BLK. 31
31
BLK.
R/W ABANDONED BY HWY. RES. 63-132 OCT 2, 1962
P.I. 409+50.17
410
1618
1982 A
1610
1617
1619
1982
FRAME RES. Good
S.35°45'40"E.
T.S. 412+77.62
412+22.62 S.T.
409+25.56 S.C.
409+72.62 C.S.
S.C. 415+77.62
C.S. 415+86.37
P.I. 415+83.88
415
+50
85'
70'
50'
40'
SPIRAL
a-2
Δ-9°
L-300'
O-3.93'
t-149.88'
TOTAL
Δ-18°31'30" Lt.
R+O-958.86'
T-306.26'
L-608.75'
MAIN CURVE
Δ-0°31'30"
D-6°
R-954.93'
L-8.75'
SPIRAL
a-2
Δ-9°
L-300'
O-3.93'
t-149.88'
TOTAL
Δ-14°51'10" Rt.
R+O-1148.19'
T-274.61'
L-547.06'
Ext.-11.98'
MAIN CURVE
Δ-2°21'10"
D-5°
R-1145.92'
L-47.06'
SPIRAL
a-2
Δ-6°15'
L-250'
O-2.27'
t-124.95'

SEE ENLARGEMENT D-2T-375 BACK

INTERCHANGE CURVE DATA

NO.	P.C.	Δ	R	T	L	P.T.
1	407+82.50	55°23'08"	225'	118.09'	217.50'	410+00.00
2	406+26.06	24°14'01"	135'	28.98'	571.00'	406+83.78
3	P.C.C. 409+85.23	78°19'02"	100'	81.44'	136.69'	PCC 408+48.54
4	PRC	85°49'20"	50'	46.48	74.89'	PRC.
5	P.C.C. 409+85.23	23°21'24"	100'	20.67'	40.76'	P.C.C.
6	PCC 406+83.94	68°57'27"	125'	85.71'	150.26'	411+35.49
7	406+03.31	33°00'00"	140'	41.47'	80.63'	P.C.C. 406+83.94
8		125°44'38"	75'	—	164.60'	P.C.C. 408+48.54

Click here for SR 80 Index

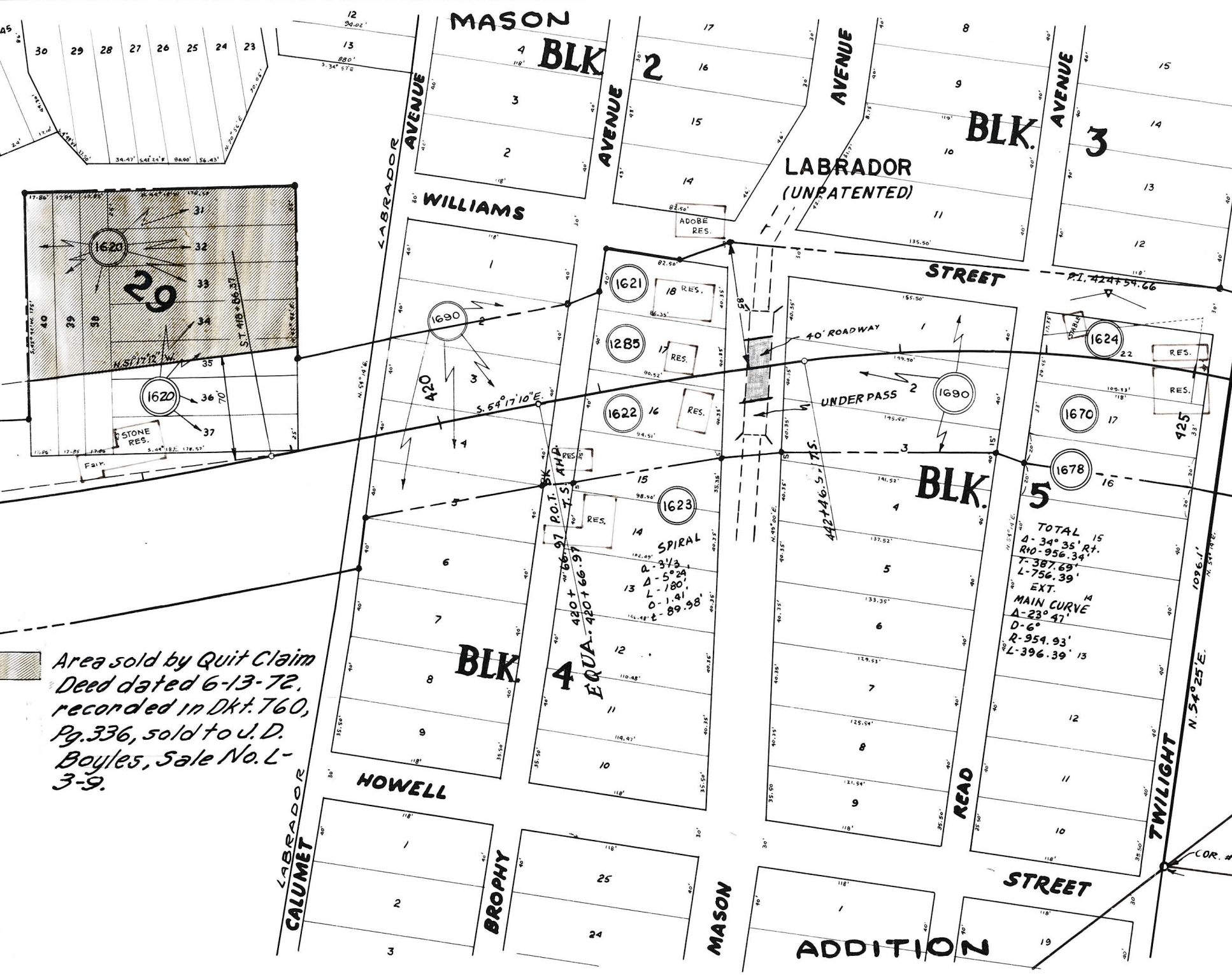
MASON
BLK. 2
BLK. 3
BLK. 4
BLK. 5
29
AVENUE
LABRADOR
LABRADOR (UNPATENTED)
WILLIAMS
STREET
HOWELL
STREET
CALUMET
BROPHY
MASON
READ
TWILIGHT
ADDITION
1620
1690
1621
1285
1622
1623
1624
1670
1678
ADOBE RES.
STONE RES.
RES.
STABLE
40' ROADWAY
UNDER PASS
P.I. 424+54.66
S.T. 418+86.37
442+46.5 T.S.
P.O.T. 420+66.97
EQUA. 420+66.97
T.S. AHD. BK.
S. 54°17'10"E.
N. 51°17'12" W.
N. 54°25'E.
1096.1'
COR. #
SPIRAL
a - 3 1/3
Δ - 5°24'
L - 180'
O - 1.41
t - 89.98'
TOTAL
Δ - 34° 35' Rt.
R+O - 956.34'
T - 387.69'
L - 756.39'
EXT.
MAIN CURVE
Δ - 23° 47'
D - 6°
R - 954.93'
L - 396.39'
420
425

▨ Area sold by Quit Claim Deed dated 6-13-72, recorded in Dkt. 760, Pg. 336, sold to J.D. Boyles, Sale No. L-3-9.

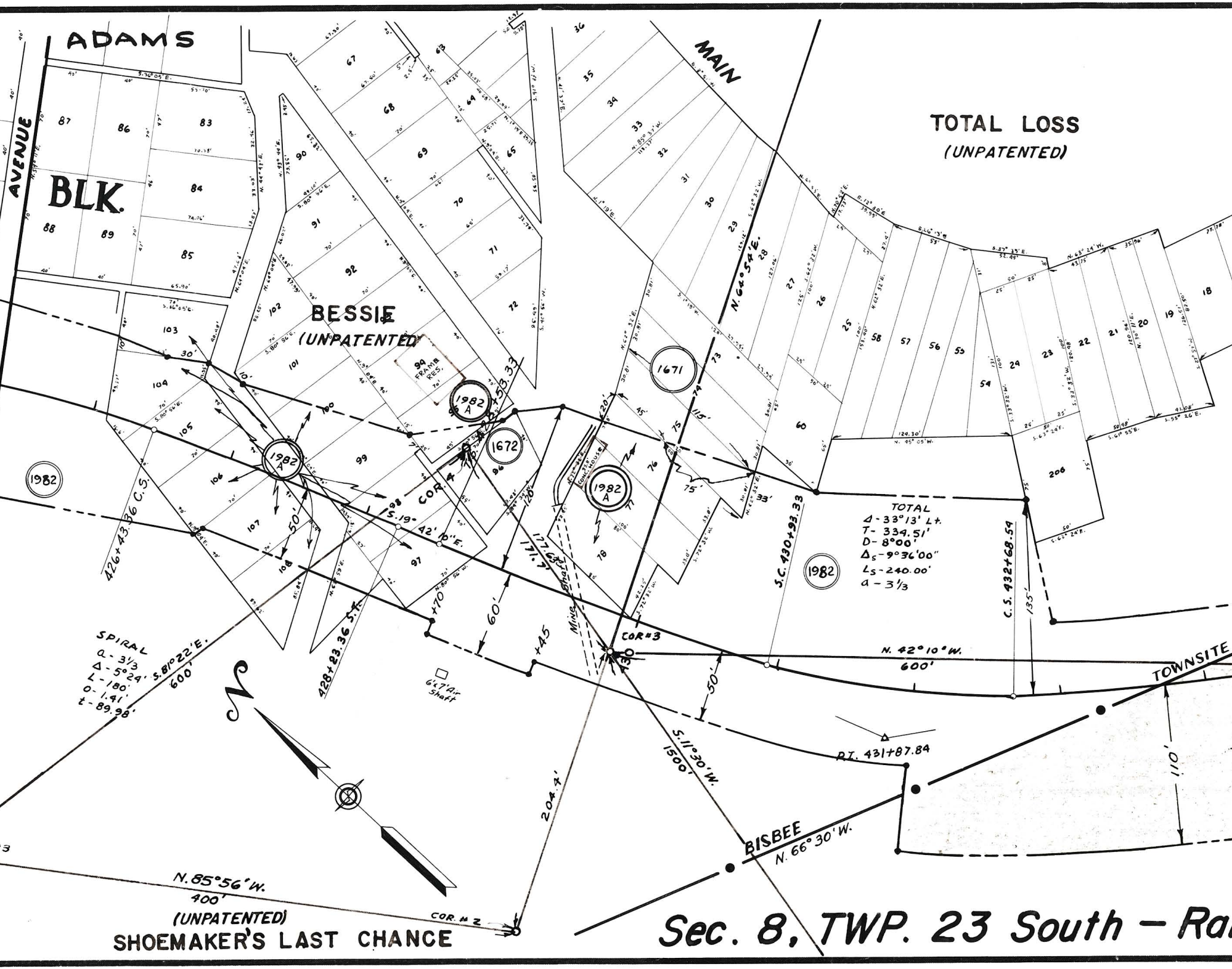
ADAMS
AVENUE
BLK.
87
86
83
84
88
89
85
BESSIE
(UNPATENTED)
94 FRAME RES.
TOTAL LOSS
(UNPATENTED)
MAIN
1671
1672
1982 A
1982
COR. 4
COR #3
COR. # 2
CONC. HOUSE
Mine Shaft
6'x7' Air Shaft
TOTAL
Δ - 33°13' Lt.
T - 334.51'
D - 8°00'
Δs - 9°36'00"
Ls - 240.00'
a - 3 1/3
SPIRAL
a - 3 1/3
Δ - 5°24'
L - 180'
o - 1.41'
t - 89.98'
S. 81°22' E.
600'
S. 19° 42' 10" E.
N. 42° 10' W.
600'
S. 11°30' W.
1500'
N. 85°56' W.
400'
204.4'
171.63'
N. 64° 54' E.
426+43.36 C.S.
428+23.36 S.T.
S.C. 430+93.33
C.S. 432+68.54
P.I. 431+87.84
TOWNSITE
BISBEE
N. 66° 30' W.
(UNPATENTED)
SHOEMAKER'S LAST CHANCE
Sec. 8, TWP. 23 South – Ra

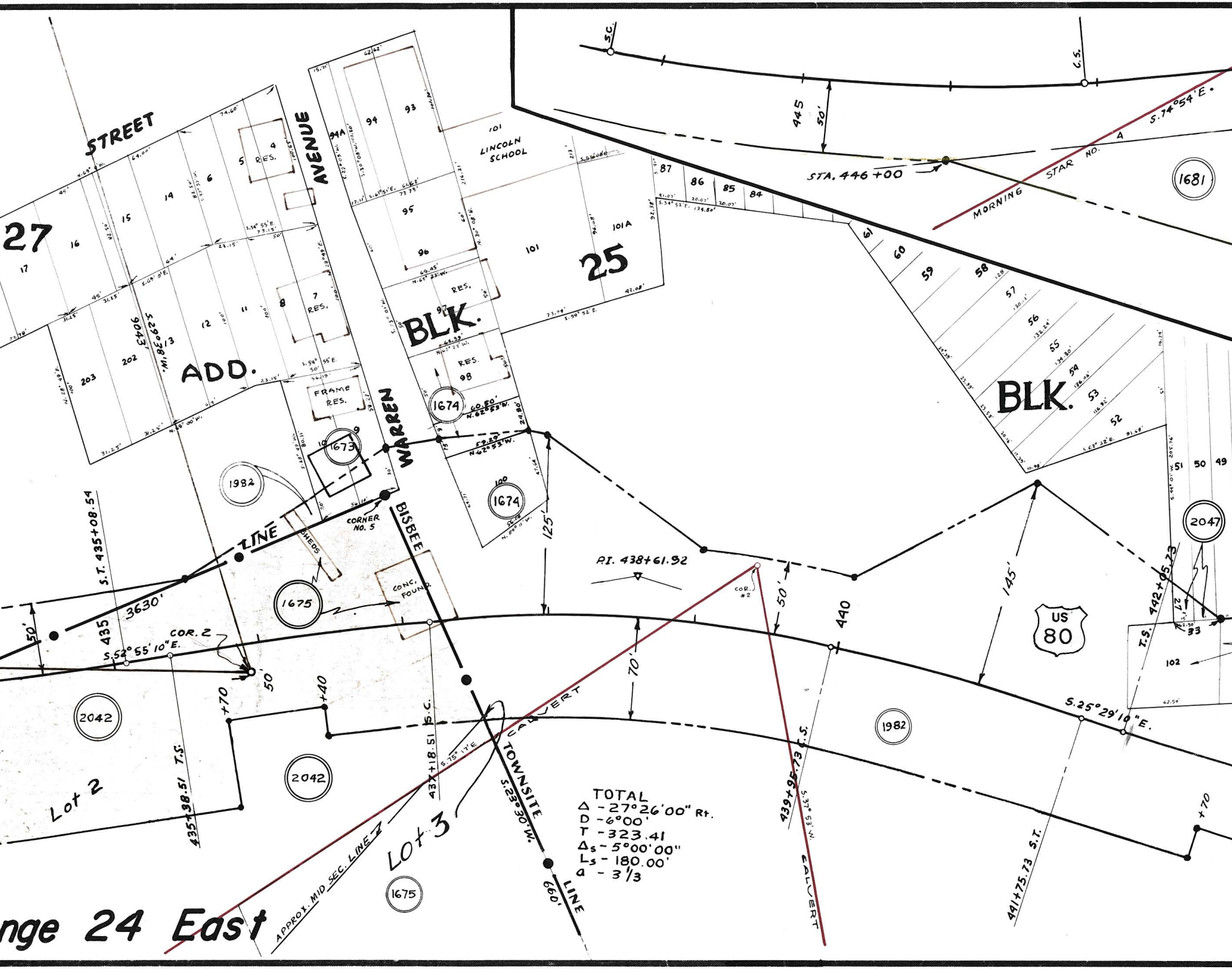
STREET
27
ADD.
AVENUE
WARREN
BLK.
25
BLK.
LINCOLN SCHOOL
101
101A
RES.
FRAME RES.
CONC. FOUND.
SHEDS
CORNER NO. 5
BISBEE TOWNSITE LINE
S.23°03'W.
660'
LINE
3630'
S.T. 435+08.54
435
COR. 2
S.52°55'10"E.
50'
+70
+40
435+38.51 T.S.
437+18.51 S.C.
S.75°17'E.
CALVERT
CALVERT
COR. #2
P.I. 438+61.92
125'
70'
50'
440
145'
439+95.73 C.S.
S.37°53'W.
441+75.73 S.T.
442+05.73
T.S.
S.25°29'10"E.
US 80
STA. 446+00
445
50'
S.C.
C.S.
S.74°54'E.
MORNING STAR NO. A
1681
1674
1674
1673
1675
1675
1982
1982
2042
2042
2047
Lot 2
Lot 3
APPROX. MID SEC. LINE
nge 24 East
TOTAL
Δ - 27°26'00" Rt.
D - 6°00'
T - 323.41
Δs - 5°00'00"
Ls - 180.00'
a - 3 1/3
102
33
51 50 49
52 53 54 55 56 57 58 59 60 61
84 85 86 87
93 94 94A 95 96 97 98 100
2 4 5 6 7 8 9 10 11 12 13 14 15 16 17
202 203
N.62°53'W.
60.50'
59.25'
N.62°53'W.
S.54°55'E.
S.34°52'E.
S.59°52'E.
S.62°32'E.
S.62°35'W.
S.49°01'W.

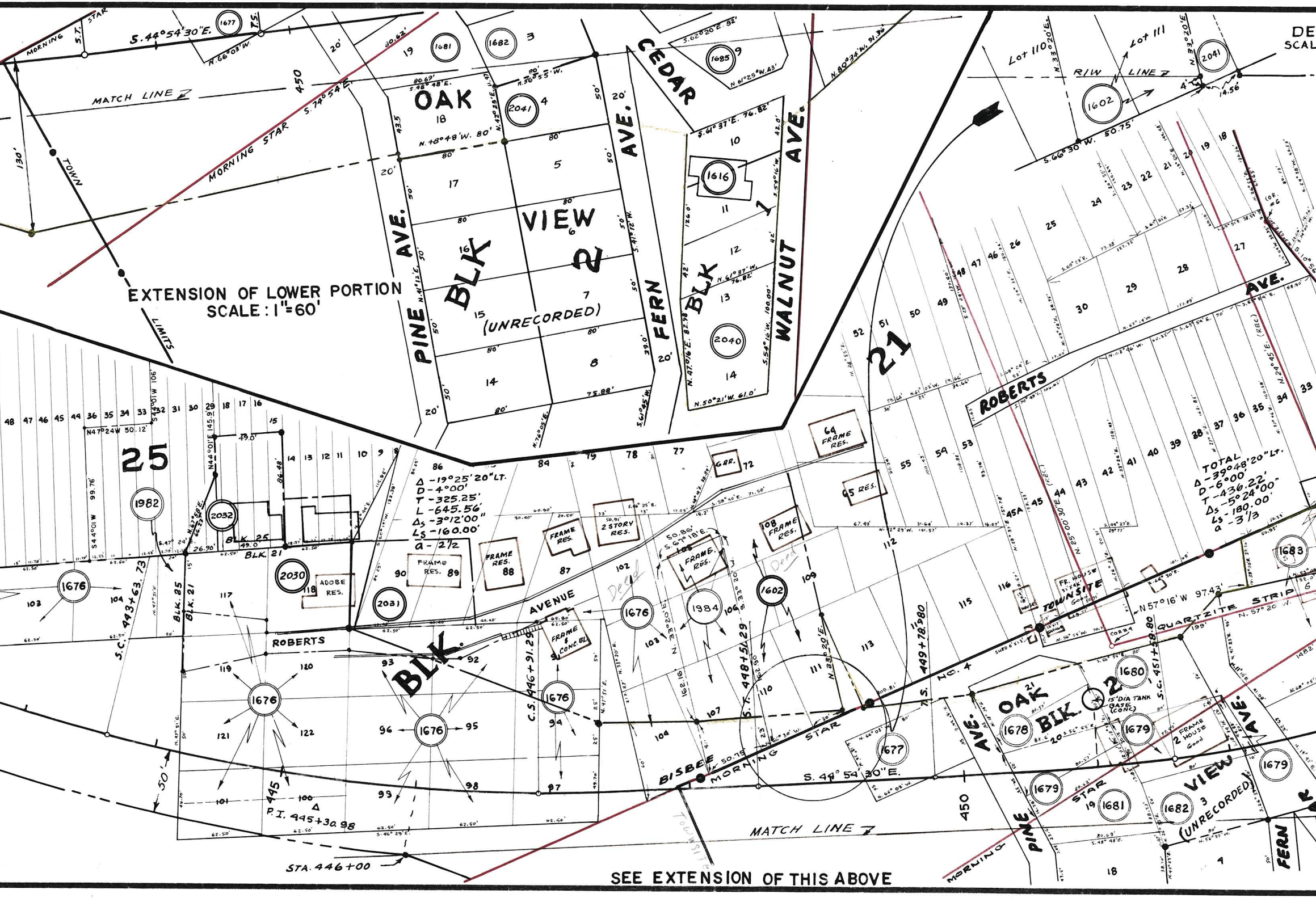
EXTENSION OF LOWER PORTION
SCALE: 1"=60'
SEE EXTENSION OF THIS ABOVE
MORNING STAR
S.T.
T.S.
S. 44°54'30"E.
MATCH LINE
MORNING STAR S.74°54'E.
TOWN LIMITS
OAK VIEW BLK 2 (UNRECORDED)
PINE AVE.
FERN AVE.
CEDAR
WALNUT AVE.
BLK 1
R/W LINE
Lot 110
Lot 111
S.66°30'W. 50.75'
21
ROBERTS AVE.
25
BLK. 25
BLK. 21
ROBERTS
AVENUE
BLK.
Δ -19°25'20" LT.
D - 4°00'
T - 325.25'
L - 645.56'
Δs - 3°12'00"
Ls - 160.00'
a - 2½
TOTAL
Δ - 39°48'20" Lt.
D - 6°00'
T - 436.22'
Δs - 5°24'00"
Ls - 180.00'
a - 3⅓
FRAME RES.
ADOBE RES.
2 STORY RES.
FRAME & CONC. BL.
GAR.
FR. HOUSE
TOWNSITE
QUARTZITE STRIP
N 57°16'W 97.43'
N. 57°20'W.
N. 25°00'30"E. (REC)
N. 24°45'E. (REC)
S.C. 443+63.73
C.S. 446+91.29
S.T. 448+51.29
T.S. 449+78.980
S.C. 451+58.80
P.I. 445+30.98
STA. 446+00
BISBEE
MORNING STAR
S. 44°54'30"E.
NO. 4
OAK VIEW BLK. 2
15' DIA TANK BASE (CONC)
2 FRAME HOUSE Good
(UNRECORDED)
MATCH LINE
450
Deed
1677
1681
1682
1685
2041
1616
2040
1602
1982
2032
2030
2031
1676
1984
1683
1680
1678
1679
DE
SCAL

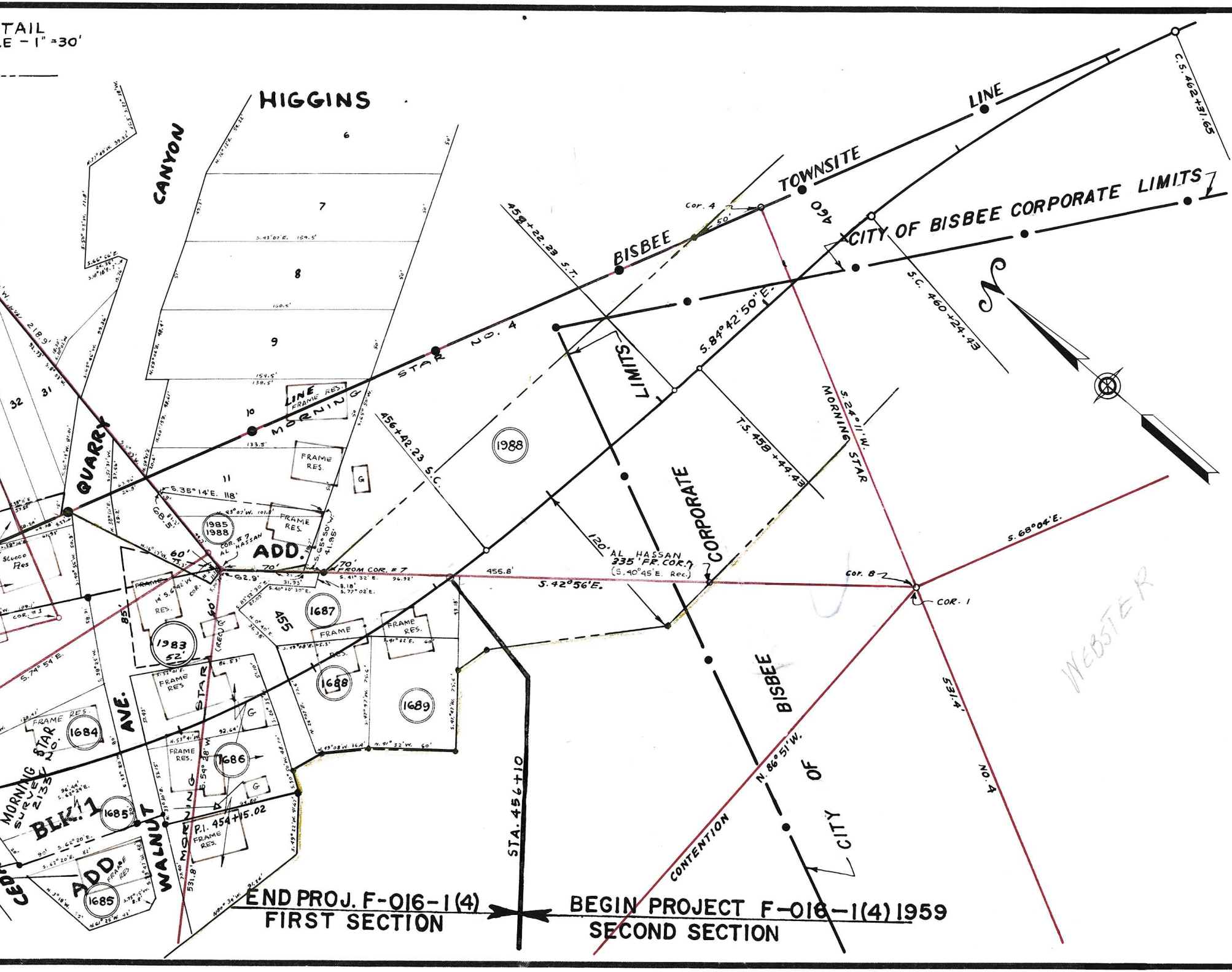
TAIL
E - 1" = 30'
HIGGINS
CANYON
QUARRY
6
7
8
9
10
11
31
32
BISBEE
TOWNSITE
LINE
CITY OF BISBEE CORPORATE LIMITS
MORNING STAR NO. 4
MORNING STAR
MORNING STAR SURVEY 2133
LINE
Cor. 4
50'
460
459+22.23 S.T.
456+42.23 S.C.
S.C. 460+24.43
T.S. 458+44.43
C.S. 462+31.65
S. 84° 42' 50" E.
S. 24° 11' W.
S. 42° 56' E.
S. 68° 04' E.
S. 74° 54' E.
S. 35° 14' E. 118'
456.8'
LIMITS
CORPORATE
BISBEE
OF
CITY
1988
1985
1988
AL HASSAN ADD.
COR. # 7 AL HASSAN
70' FROM COR. # 7
120'
AL HASSAN
335' FR. COR. 7
(S. 40° 45' E. Rec.)
Cor. 8
COR. 1
FRAME RES.
STUCCO RES.
G
1983
1684
1685
1686
1687
1688
1689
455
AVE.
WALNUT
STAR
BLK. 1
ADD.
P.I. 454+15.02
STA. 456+10
CONTENTION
N. 86° 51' W.
531.4'
NO. 4
WEBSTER
END PROJ. F-016-1(4)
FIRST SECTION
BEGIN PROJECT F-016-1(4) 1959
SECOND SECTION

OWNERSHIP RECORD

ITEM	OWNER	DESCRIPTION
1784	JAMES L. & MARY L. YOUNG	LOTS 31, 32, 33, 64, 65, BISBEE TOWNSITE
1603	JAMES O. & MARY B. DIXON	PT. OF " " "
1604	JAMES & LOUISE VALENZANO	" " " " "
1616	CHARLES P. & THERESA GOULD	LOTS 10, 11, 12, OAK VIEW ADDITION, BISBEE TOWNSITE
1617	DORA MATHIS HAMNER	LOTS 40, 41, 42, 43, 44, BIK I, SIMS ADDITION CENTURY M. CLAIM, SUBSURFACE TO 40' BELOW LOTS 38 TO 39, SIMS ADD'N.
1618	EDWARD J. DAVEY, ETUX	LOTS "N" & "O", BLK. 31, BISBEE TOWNSITE
1619	RUBY LEE HAYNES S+S	LOTS 66 TO 71 INC., BLK. 29 & UNSURVEYED LOT, BISBEE TWNSITE.
1620	CLARENCE & JOY A. STEMAN	LOTS 31 TO 40 INC., BLK. 29, BISBEE TOWNSITE
1621	HOMER & LUELLA KILGORE	LOT 18, BLK. 4, MASON ADDITION
1622	MRS. MANUELA C. SALAS	LOTS 16 & 17, BLK. 4, MASON ADDITION
1623	PETRA SALAS ½ WIFE ½ INT.	LOTS 14 & 15, " " " "
1624	EDWARD O. ROJO	LOTS 18, 19, & 22, BLK. 5, MASON ADDITION
1670	A. L. & EMMA S. ROJO	LOT 17, " " " "
1672	CAMILLA WALLACE ESTATE	LOT 96, BLK. 27, BISBEE TOWNSITE
1673	ALMA BAUGH	LOTS 9 & 10, BLK. 27, BISBEE TOWNSITE
1674	W. BEN BAUGH	LOTS 98, 99, & 100, BLK. 25, BISBEE TOWNSITE
1675	MYRTLE ATTAWAY	PT. OF CALVERT MINING CLAIM
1676	HENRY J. & CLARA K. HANSEN	LOTS 91 THRU 99, LOTS 102, 104, 117, LOTS 119 THRU 122, PT OF LOTS
		87, 100, 101, 103, 105, 107, BLK. 21, BISBEE TOWNSITE.
		LOTS 102, 103, & 104, BLK. 25, BISBEE TOWNSITE.
1677	G. A. PLUNKETT	PT. OF MORNING STAR MINING CLAIM
1678	ARIZONA WATER COMPANY	PT OF BLK. 2, OAK VIEW ADDITION, MORNING STAR MINING CLAIM
1679	RAYMOND & LUCILLE RAMSOWER	" " " " " " " " " " "
1680	ALVA PHILLIPS (WRIGHT)	" " " " " " " " " " "
1681	JOHN B. & MARY DANNELLY	LOT 19, " " " " " MORNING STAR NO. 4 "
1682	MRS. GRACE PERLEY ROBINSON	LOT 3, " " " " " MORNING STAR MINING CLAIM
1683	ERNEST LEFTAULT S+B	PT. OF LOTS 32, 33, 34, BLK. 21, BISBEE TOWNSITE
		PT. OF MORNING STAR #2133 & MORNING STAR NO. 4 #3335
1684	EMIL A. & MARY A. RILEY	PT. OF BLK. 1, OAK VIEW ADDITION, MORNING STAR CLAIM
1685	FRED E. & EDITH M. KAUPKE	" " " " " " " " "
1686	EMIL SANDVICK	PT. OF MORNING STAR #2133 & MORNING STAR NO. 4 #3335
1687	VIOLA JOHNSON	PT. OF MORNING STAR NO. 4 #3335
1688	JOHN & ABBIE DUNN	" " " " " "
1689	MARGARET RILEY	" " " " " "
1983	B.H. & CONCHA BRITTAIN	Pt. OF MORNING STAR # 4
1696	DR. VIVIAN G. & C.D. DAVIS (SURFACE RIGHTS)	LOTS 33 TO 39, Blk 31, SIMS ADDITION.
1285	ANICETA SALAS	LOT 17, BLK. 4, MASON ADDITION
1985	T.R. & Juanita Upchurch	PT. OF AL HASSEN MINING CLAIM.
1988	PHELPS DODGE CORP.	PT. OF AL HASSEN MINING CLAIM.
1986	William D. & Avis R. Bonham	Lot 56, Block 31, BISBEE TOWNSITE & PART OF CLIMAX MINING CLAIM.
1979	P.E. & Meta Andrews	LOTS 29, 30, 31, & 32, SIMS ADDITION, LOTS 27, 28, 29 & 30, BIK. 31, BISBEE TOWNSITE & PT. OF CLIAMAX CLAIM.
1980	John H. & Pauline Ray	Lots 45 & 46 " "
1981	David N. & Mary E. Cobb	Lot 47 " "
1690	Arizona Public Service	Lots 2, 3, 4, & 5, Block 4, Mason Addition Pt. of Cliamax Claim # 1803 & Century Claim. Lots 1, 2, 3, & 16, " 5 " "
1984	Earl C. & Naomi I. Vinson	Lots 103, 105, 106, 107, 108, 110, Block 21, Bisbee

ITEM	OWNER	DESCRIPTION
1602	IRENE M. JONES	Pt OF LOTS 106, 108, 109, 110, & 111, Blk. 21, BISBEE T'SITE.
1671	PHIL & BESSIE DAVIS	SURFACE OF LOTS 73, 74, 75, Blk. 27, BISBEE T'SITE.
2030	WESLEY L. FARRAN	LOT 118, Blk. 21, BISBEE TOWNSITE
2031	MARION R. SANDERS	PT. LOTS. 80A, 88, 89, 90, Blk. 21, BISBEE TOWNSITE.
2032	MARY JANE ASKEW - D.R.O. DELT: MORENO PARTY IN POSSESSION	PT. OF LOTS 15, 16, 17, 18, 29, 30, 31, BIK 25, BISBEE T'SITE.
2040	STRICKLAND	LOTS 13 & 14, BIK. 1, OAK VIEW ADDITION, BISBEE T'SITE
2041	GILBERT CLASON	LOT 4, BIK. 2 & PT. OF LOT 111, BLK. 21, " " " " "
2042	U.S. LAND	LOTS 2 & 3, SEC. 8, T. 23 S., R. 24 E. 019364
2047	JOSÉ P. & EDELMIRA A. CHAVEZ	LOTS 49, 50, 51, BLK. 25, BISBEE TOWNSITE
2048	MARKS	
2049	CONNELLEY	
1982	TOWNSITE OF BISBEE	
1982A	CITY OF BISBEE	

Serial No. ____________

ENGINEER'S STATEMENT

R. E. Lawrence states he is by occupation a Asst. State Engineer employed by the Arizona State Highway Dept. to make the survey of the Benson - Douglas Hwy (Bisbee Streets Sec.) as described and shown on this map; that the survey of said works was made by him (or under his supervision) and under authority commencing on the 15th day of February 1949; and ending on the 30th day of March 1949 and that such survey is accurately represented upon this map.

Date: 9-9-1958 R. E. Lawrence

Asst. State Engineer

APPLICANT'S CERTIFICATE

This is to certify that R. E. Lawrence who subscribed the statement hereon is the person employed by the undersigned applicant to prepare this map, which has been adopted by the applicant as the approximate final location of the right of way thereby shown; and that this map is filed as a part of the complete application, and in order that the applicant may obtain the benefits of Sec. 17 Federal Aid Highway Act, of Nov, 9, 1921 (42 Stat. 216; 23 USC 18); ____________ and I further certify that the right of way herein described is desired for Highway Right-of-way shown thus ▨

ARIZONA STATE HIGHWAY DEPT.

Date: 9-9-1958 By J. R. Van Horn

Deputy State Engineer

CERTIFICATE OF MANAGER
U. S. BUREAU OF LAND MANAGEMENT

I, hereby certify, that according to the records of this office, the parcel___ of land shown on this sketch (is—are) unappropriated and unreserved public lands.

Date: ____________ ____________

Manager

368

Section 8

Subdivision Portion of Lots 2 & 3.

Township 23 South

Range 24 East

County Cochise

REVISED BY:	DATE	SCALE	
J. T. WHALEN & G.G. HADDOCK	MAY 7, 1958	SAME	

ARIZONA HIGHWAY DEPARTMENT

RIGHT OF WAY DIVISION

RIGHT OF WAY MAP
BENSON - DOUGLAS HWY.
BISBEE - STREETS

FROM STA. 406 TO STA. 458

PROJECT F-016-1(4)
COCHISE COUNTY

ALIGNMENT AND RIGHT OF WAY APPROVED IN ACCORDANCE WITH RESOLUTIONS DATED: ____________ 1958, MINUTES OF THE ARIZONA HIGHWAY COMMISSION.

DRAWN BY	DATE	SCALE	FILE NO.
Bill R. Bowne	MAY 15, 1957	1" = 60'	A 2-T-368