ARIZONA HIGHWAY DEPARTMENT
RIGHT OF WAY MAP
BENSON-VAIL HIGHWAY
PIMA COUNTY
STA. 0+00 TO STA. 135+895

Click here for SR 80 Index

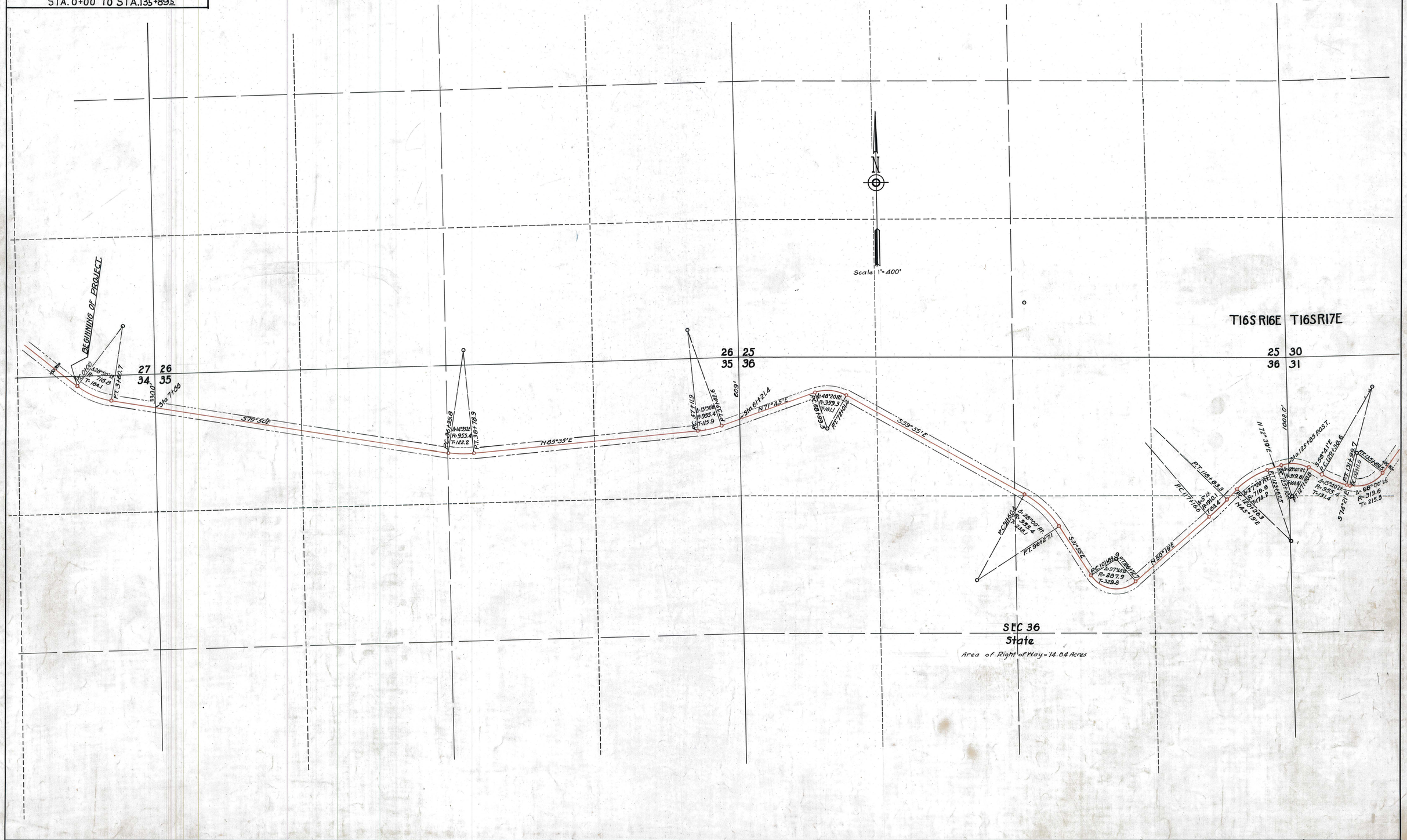

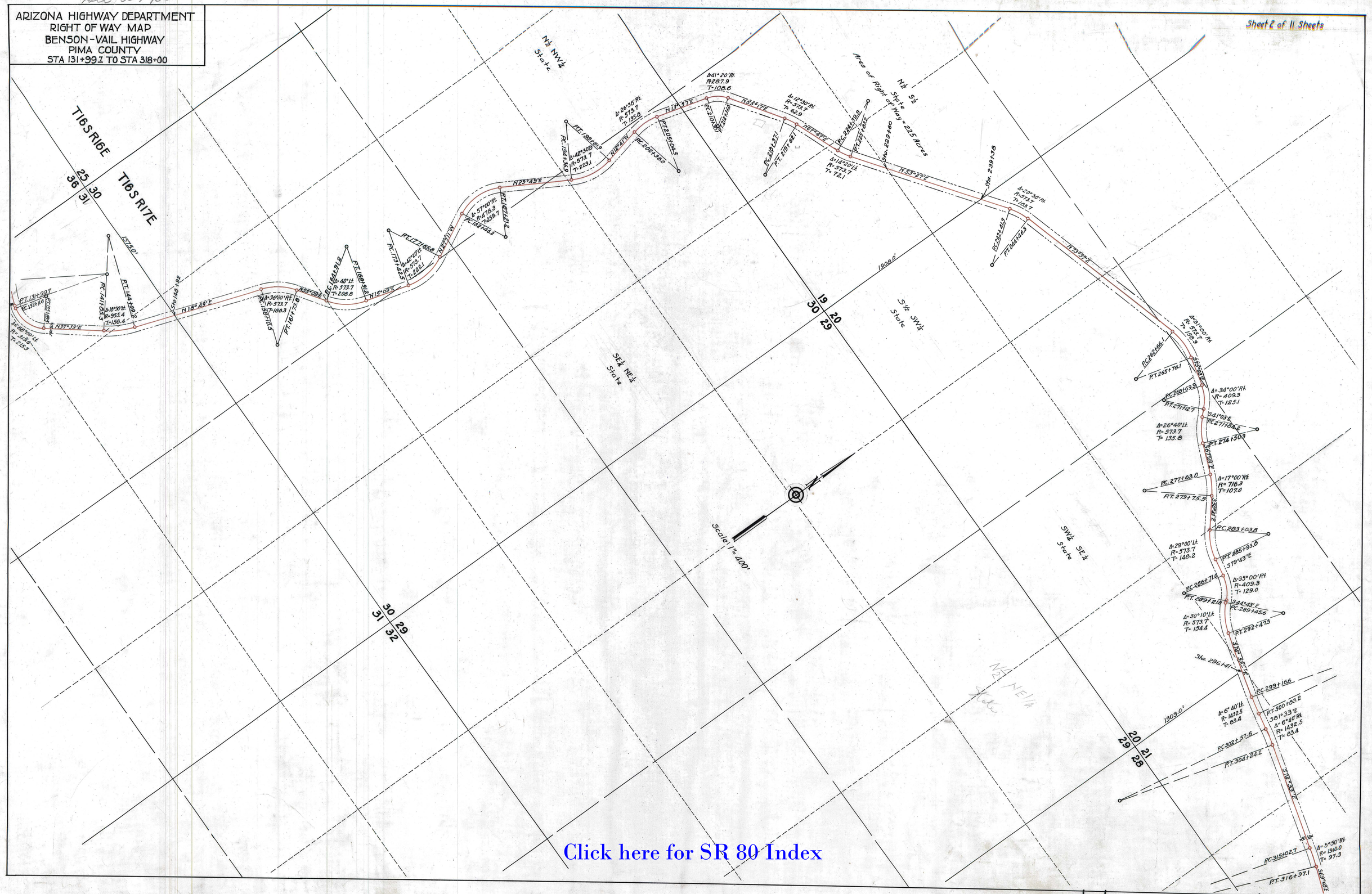
ARIZONA HIGHWAY DEPARTMENT
RIGHT OF WAY MAP
BENSON-VAIL HIGHWAY
PIMA COUNTY
STA 131+99.1 TO STA 318+00
Sheet 2 of 11 Sheets
T16S R16E
T16S R17E
N½ NW¼ State
N½ S½ State
Area of Right of Way = 225 Acres
S½ SW¼ State
SE¼ NE¼ State
SW¼ SE¼ State
Scale 1" = 400'
Sta. 239+38
Sta. 229+60
Sta. 296+41
1575.0'
1908.0'
1303.0'
Δ=41°20'Rt. R=287.9 T=108.6
Δ=12°30'Rt. R=573.7 T=62.9
Δ=14°20'Lt. R=573.7 T=72.1
Δ=20°30'Rt. R=573.7 T=103.7
Δ=31°00'Rt. R=573.7 T=158.9
Δ=34°00'Rt. R=409.3 T=125.1
Δ=26°40'Lt. R=573.7 T=135.8
Δ=17°00'Rt. R=716.3 T=107.0
Δ=29°00'Lt. R=573.7 T=148.2
Δ=35°00'Rt. R=409.3 T=129.0
Δ=30°10'Lt. R=573.7 T=154.4
Δ=6°40'Lt. R=1432.5 T=83.4
Δ=6°40'Rt. R=1432.5 T=83.4
Δ=5°50'Rt. R=1910.0 T=97.3
Δ=26°38'Rt. R=573.7 T=135.8
Δ=42°30'Lt. R=573.7 T=223.1
Δ=57°00'Rt. R=478.3 T=259.7
Δ=40°Lt. R=573.7 T=208.8
Δ=36°20'Rt. R=573.7 T=188.3
Δ=68°00'Lt. R=313.6 T=215.5
Δ=18°50'Lt. R=955.4 T=158.4
Δ=41°20'Rt. R=287.9 T=108.6
Δ=12°30'Rt. R=573.7 T=62.9
Δ=14°20'Lt. R=573.7 T=72.1
Δ=20°30'Rt. R=573.7 T=103.7
Δ=31°00'Rt. R=573.7 T=158.9
Δ=34°00'Rt. R=409.3 T=125.1
Δ=26°40'Lt. R=573.7 T=135.8
Δ=17°00'Rt. R=716.3 T=107.0
Δ=29°00'Lt. R=573.7 T=148.2
Δ=35°00'Rt. R=409.3 T=129.0
Δ=30°10'Lt. R=573.7 T=154.4
Δ=6°40'Lt. R=1432.5 T=83.4
Δ=6°40'Rt. R=1432.5 T=83.4
Δ=5°50'Rt. R=1910.0 T=97.3
Δ=26°38'Rt. R=573.7 T=135.8
Δ=42°30'Lt. R=573.7 T=223.1
Δ=57°00'Rt. R=478.3 T=259.7
Δ=40°Lt. R=573.7 T=208.8
Δ=36°20'Rt. R=573.7 T=188.3
Δ=68°00'Lt. R=313.6 T=215.5
Δ=18°50'Lt. R=955.4 T=158.4
Δ=41°20'Rt. R=287.9 T=108.6
Δ=12°30'Rt. R=573.7 T=62.9
Δ=14°20'Lt. R=573.7 T=72.1
Δ=20°30'Rt. R=573.7 T=103.7
Δ=31°00'Rt. R=573.7 T=158.9
Δ=34°00'Rt. R=409.3 T=125.1
Δ=26°40'Lt. R=573.7 T=135.8
Δ=17°00'Rt. R=716.3 T=107.0
Δ=29°00'Lt. R=573.7 T=148.2
Δ=35°00'Rt. R=409.3 T=129.0
Δ=30°10'Lt. R=573.7 T=154.4
Δ=6°40'Lt. R=1432.5 T=83.4
Δ=6°40'Rt. R=1432.5 T=83.4
Δ=5°50'Rt. R=1910.0 T=97.3
Click here for SR 80 Index

0-T-35

Sec-B-

ARIZONA HIGHWAY DEPARTMENT
RIGHT OF WAY MAP
BENSON-VAIL HIGHWAY
PIMA COUNTY
STA. 315 TO STA. 458

Click here for SR 80 Index

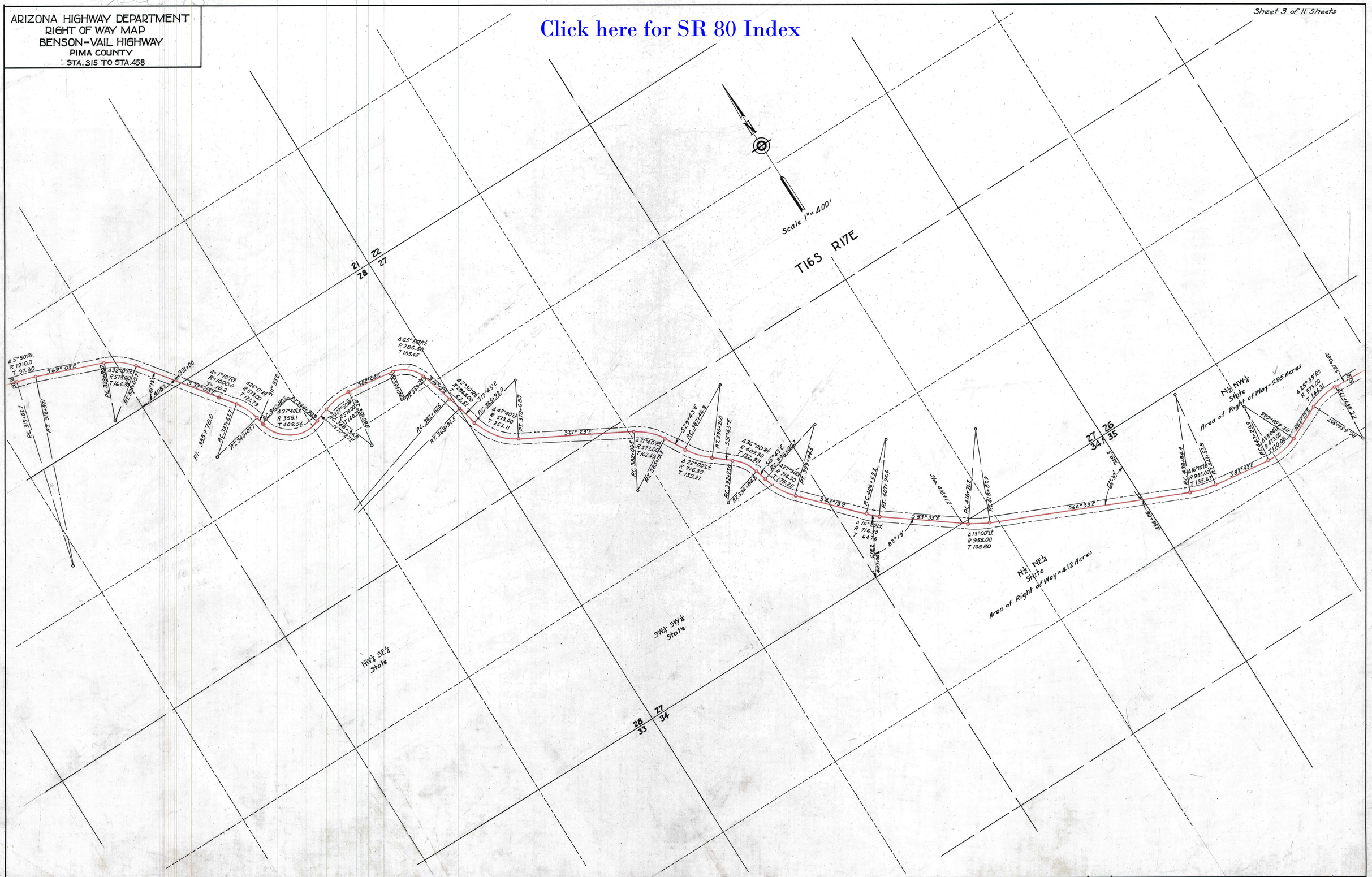

ARIZONA HIGHWAY DEPARTMENT
RIGHT OF WAY MAP
BENSON-VAIL HWY. SEC."B"
PIMA COUNTY
STA. 454 TO STA. 570

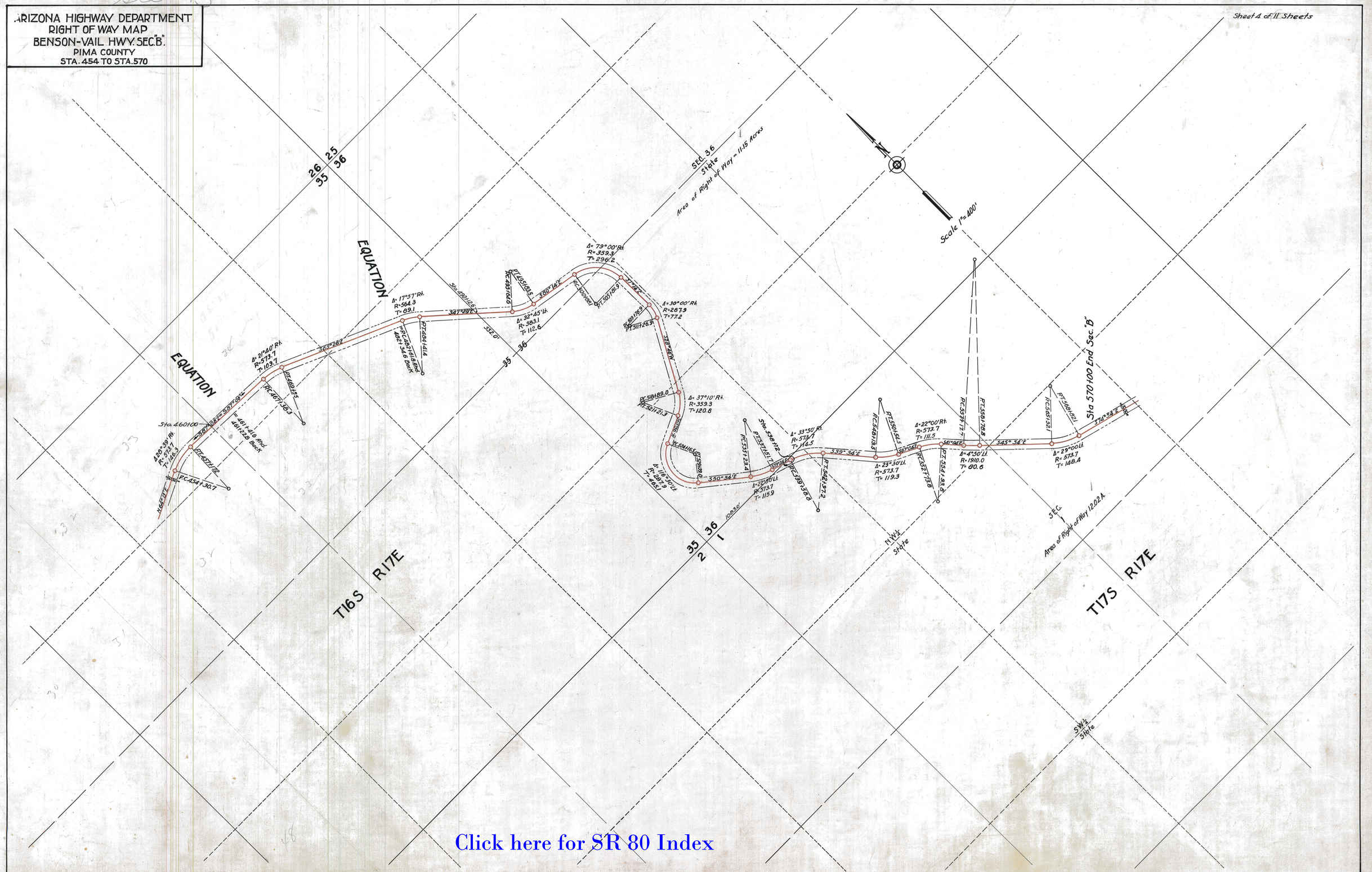

Click here for SR 80 Index

10-T-35 Benson Vail Sec "C" 400' Scale

ARIZONA HIGHWAY DEPARTMENT
RIGHT OF WAY MAP
BENSON-VAIL HIGHWAY
PIMA COUNTY
STA. 570+00 TO STA 700+00

Sheet 5 of 11 Sheets

Click here for SR 80 Index

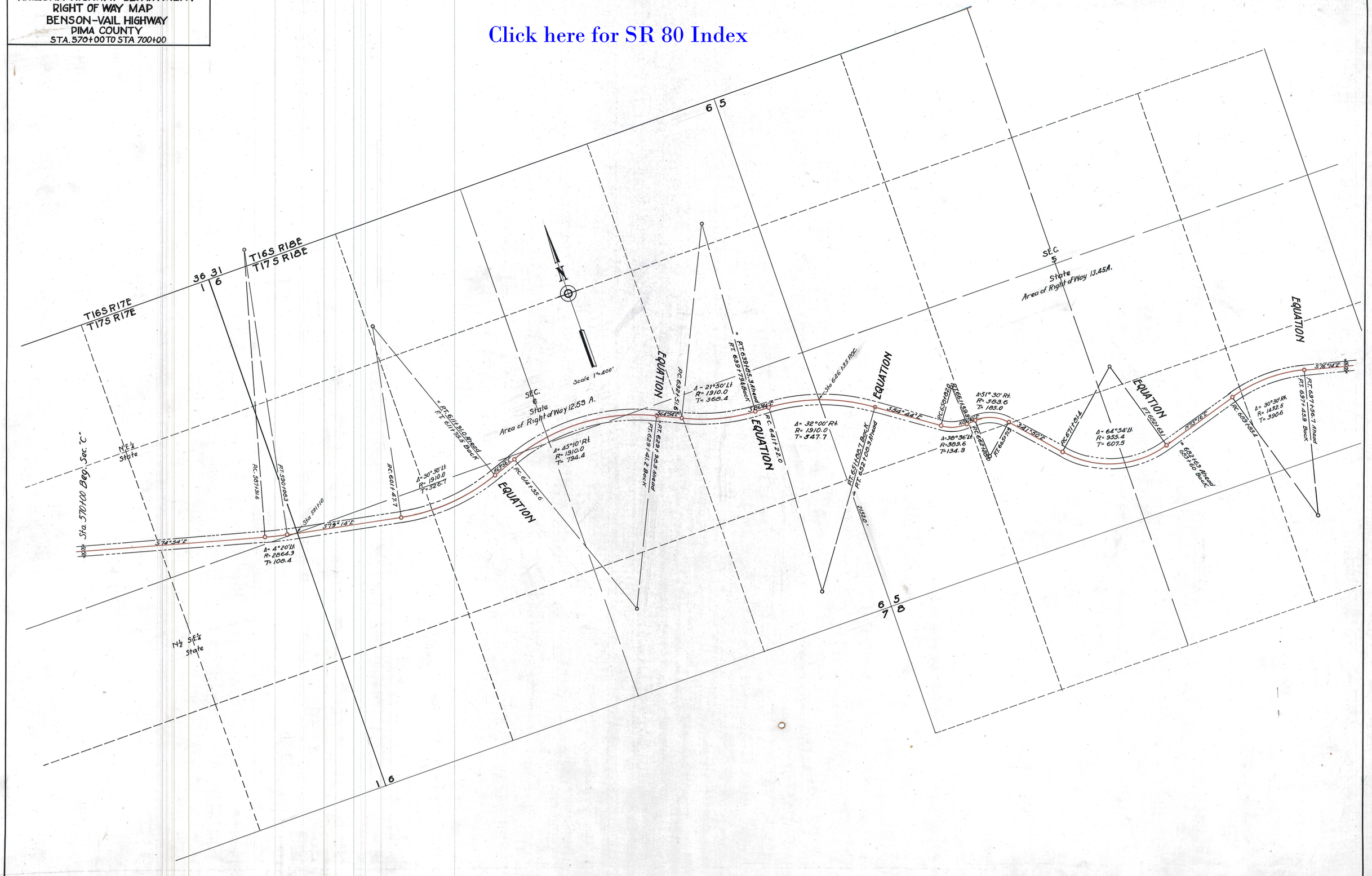

ARIZONA HIGHWAY DEPARTMENT
RIGHT OF WAY MAP
BENSON-VAIL HIGHWAY
PIMA COUNTY
STA 685+00 TO 817+00

Click here for SR 80 Index

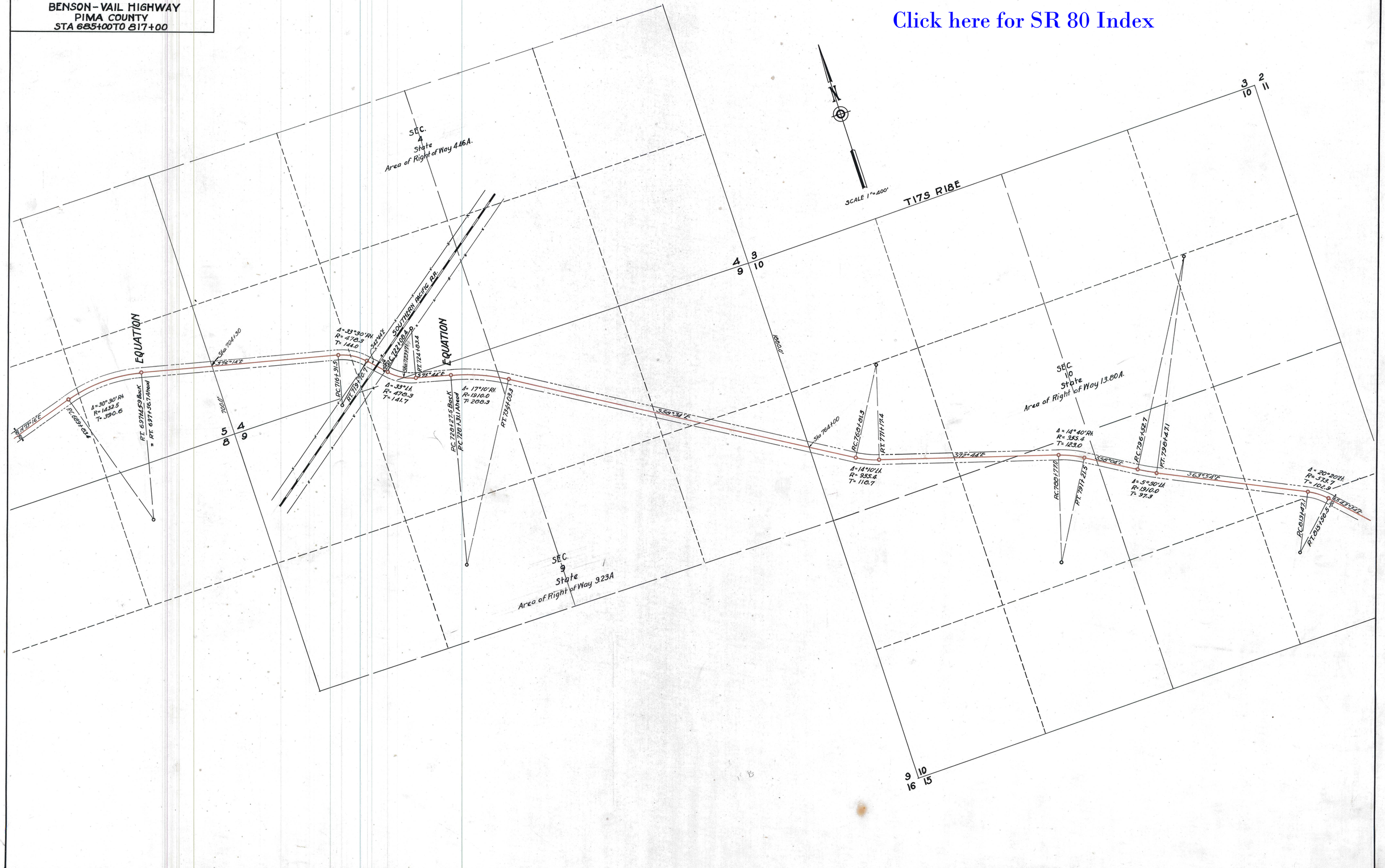

Sec - C

ARIZONA HIGHWAY DEPARTMENT
RIGHT OF WAY MAP
BENSON-VAIL HIGHWAY
PIMA COUNTY
STA 810+00 TO STA 942+93.5

Click here for SR 80 Index

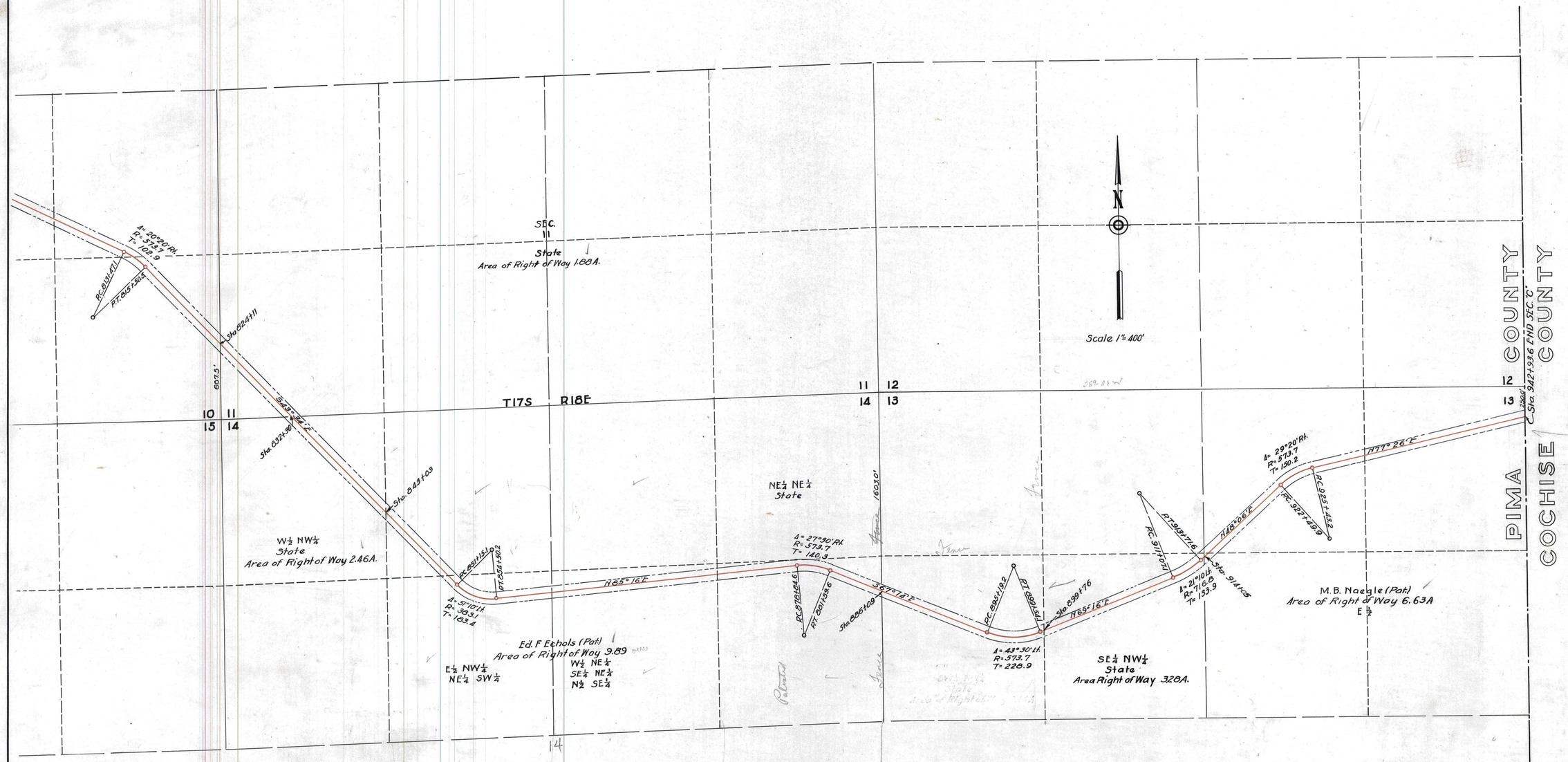

10-T-35

Sec D

ARIZONA HIGHWAY DEPARTMENT
RIGHT OF WAY MAP
BENSON-VAIL HIGHWAY
COCHISE COUNTY
STA. 942+93.6 - STA. 1050+00

Click here for SR 80 Index

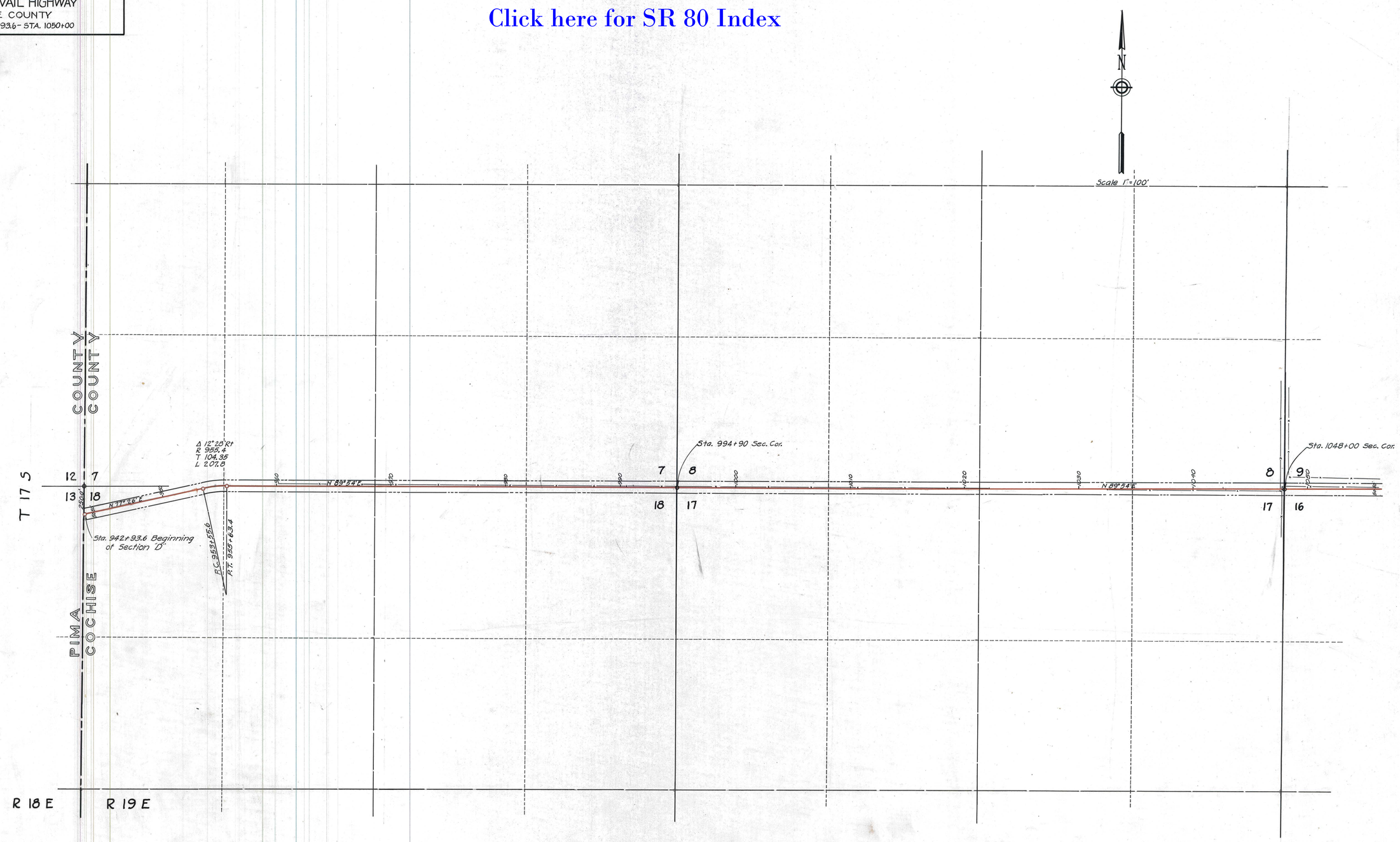

10-T-85

Sec D

ARIZONA HIGHWAY DEPARTMENT
RIGHT OF WAY MAP
BENSON-VAIL HIGHWAY
COCHISE COUNTY
STA. 1045+00-STA 1154+00

Click here for SR 80 Index

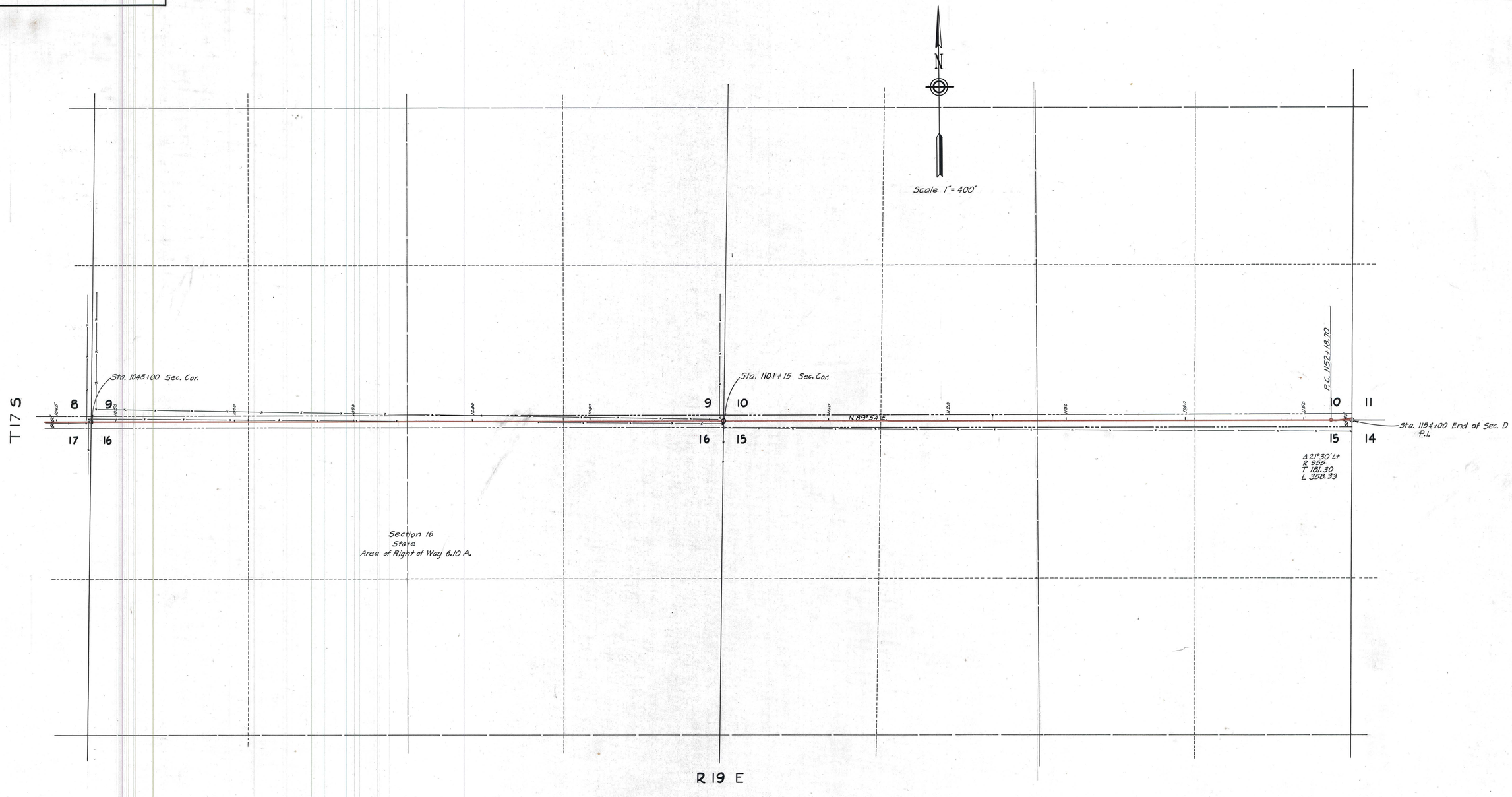

0-T-35

Sec E

ARIZONA HIGHWAY DEPARTMENT
RIGHT OF WAY MAP
BENSON-VAIL HIGHWAY
COCHISE COUNTY

STA. 1152+18.70 – STA. 1305+51.25

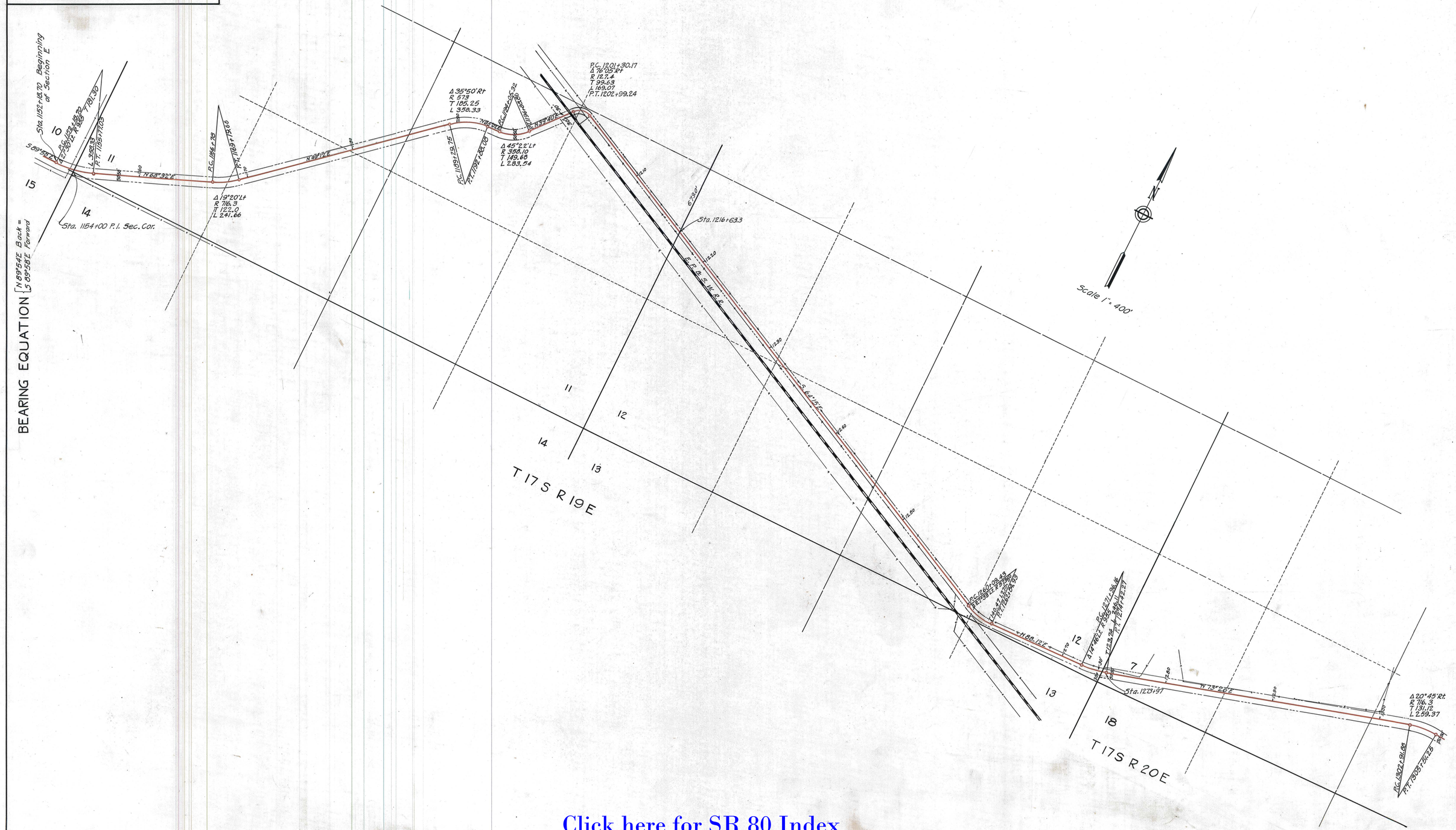

Click here for SR 80 Index

10-T-35

Sec E

D-10-T-32

ARIZONA HIGHWAY DEPARTMENT
RIGHT OF WAY MAP
BENSON-VAIL HIGHWAY
COCHISE COUNTY

STA. 1305+51.25-STA. 1470+03

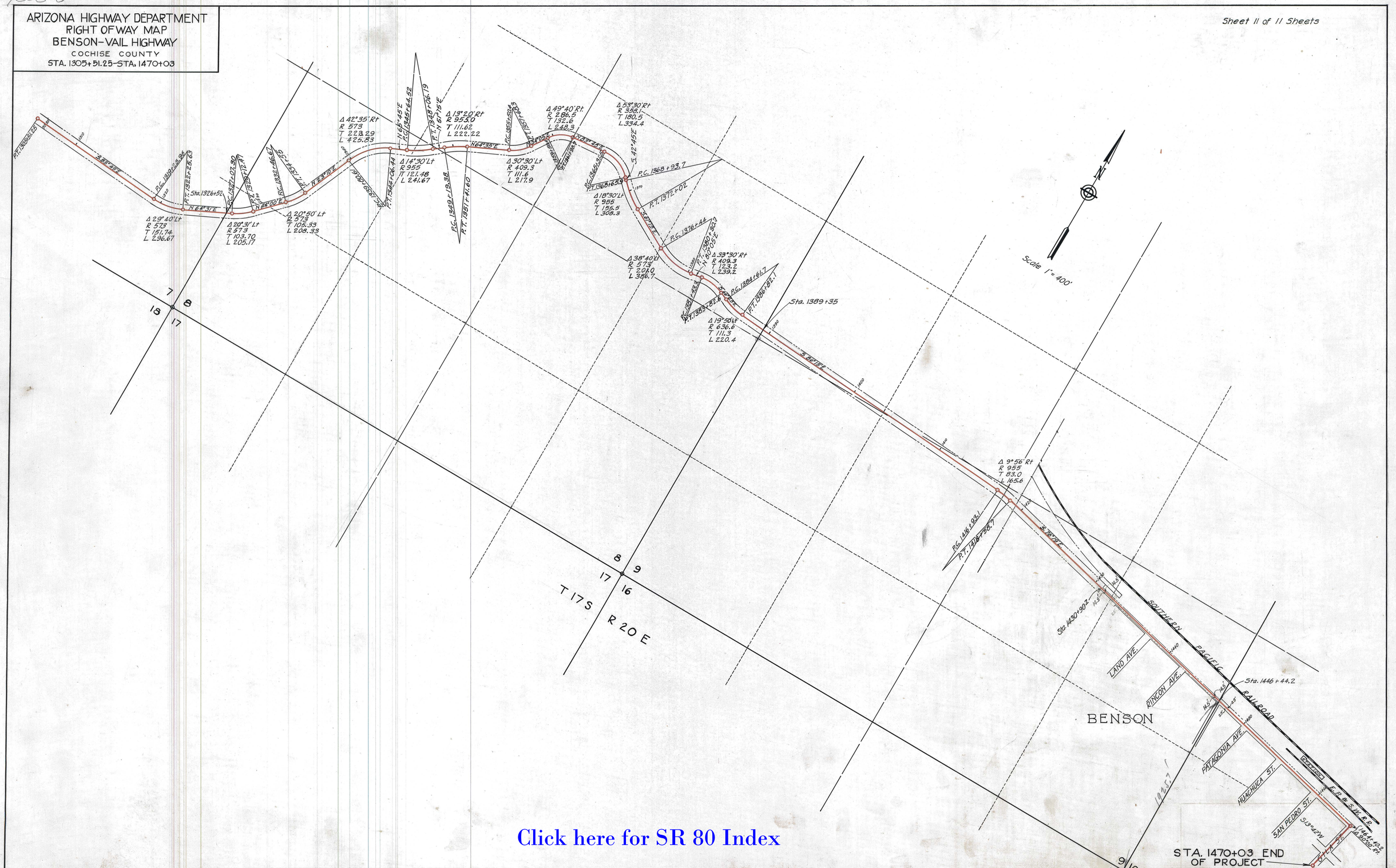

Click here for SR 80 Index

10 | SEC-E. | 11 OF 11