Click on MilePost numbers
to view Plans Index sheets

(XX) Mile Post Numbers

SR 79

Mile Post: 91 to 150

ADOT
Right Of Way Section

PINAL COUNTY

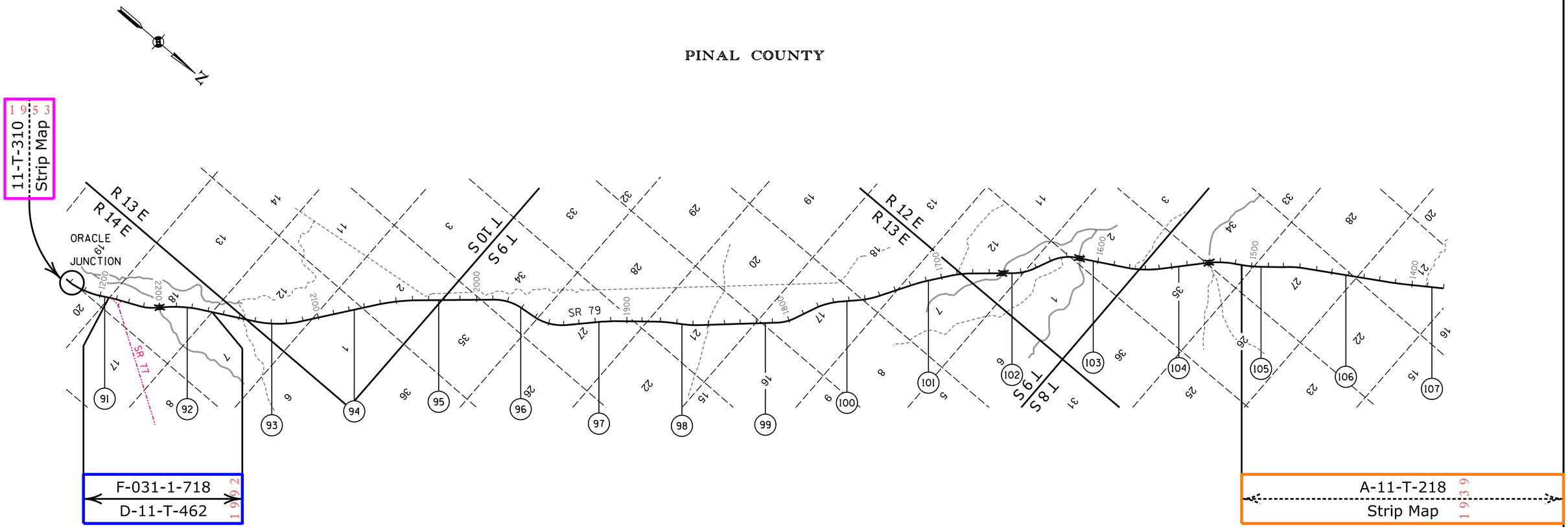

A-11-T-227
Strip Map
1960

Contact Us

Click in colored box to view Plans/Maps

(xx) Mile Post Number

ADOT Right Of Way Section

Right Of Way Index Map	ROUTE SR 79	MILEPOST 91.14 - 107.00	1
HIGHWAY NAME Oracle Junction - Florence Hwy.			

G:\9340\Existing_Plans\Basemaps\SR - 079\SR 79 Index Sheet.dgn

Modified: 12/01/14 2:51:15 PM

PINAL COUNTY

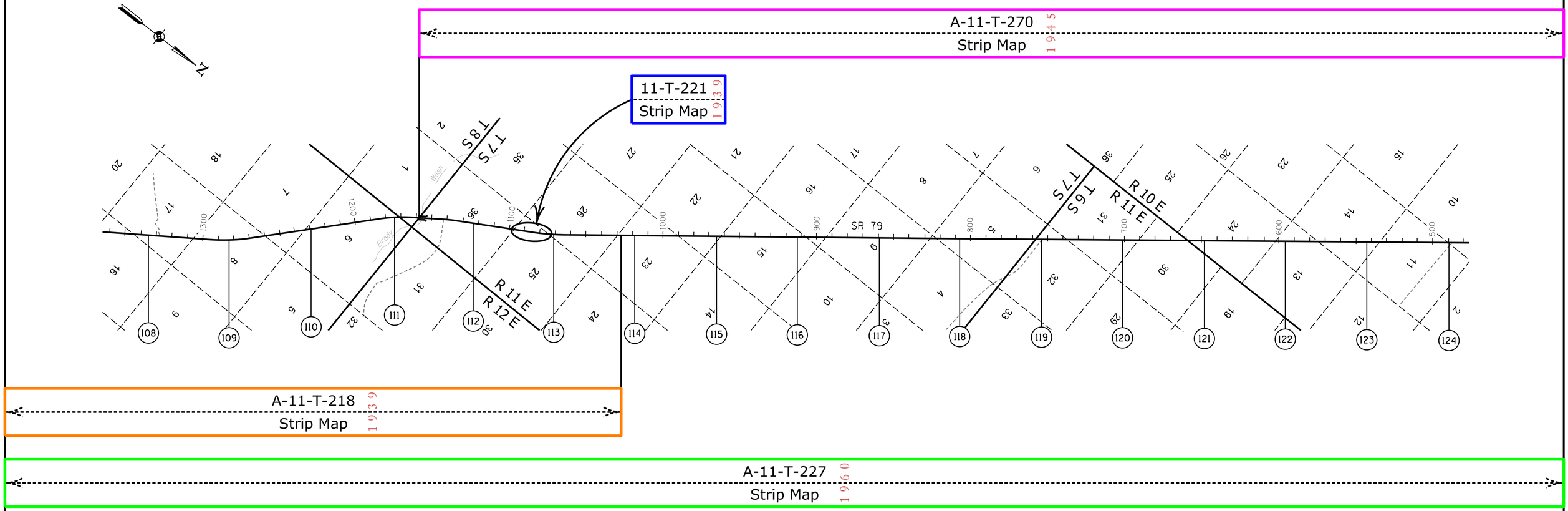

Contact Us

Click in colored box to view Plans/Maps

(xx) Mile Post Number

ADOT Right Of Way Section	Right Of Way Index Map	ROUTE SR 79	MILEPOST 108.00 - 124.00	2
	HIGHWAY NAME Oracle Junction - Florence Hwy.			

PINAL COUNTY

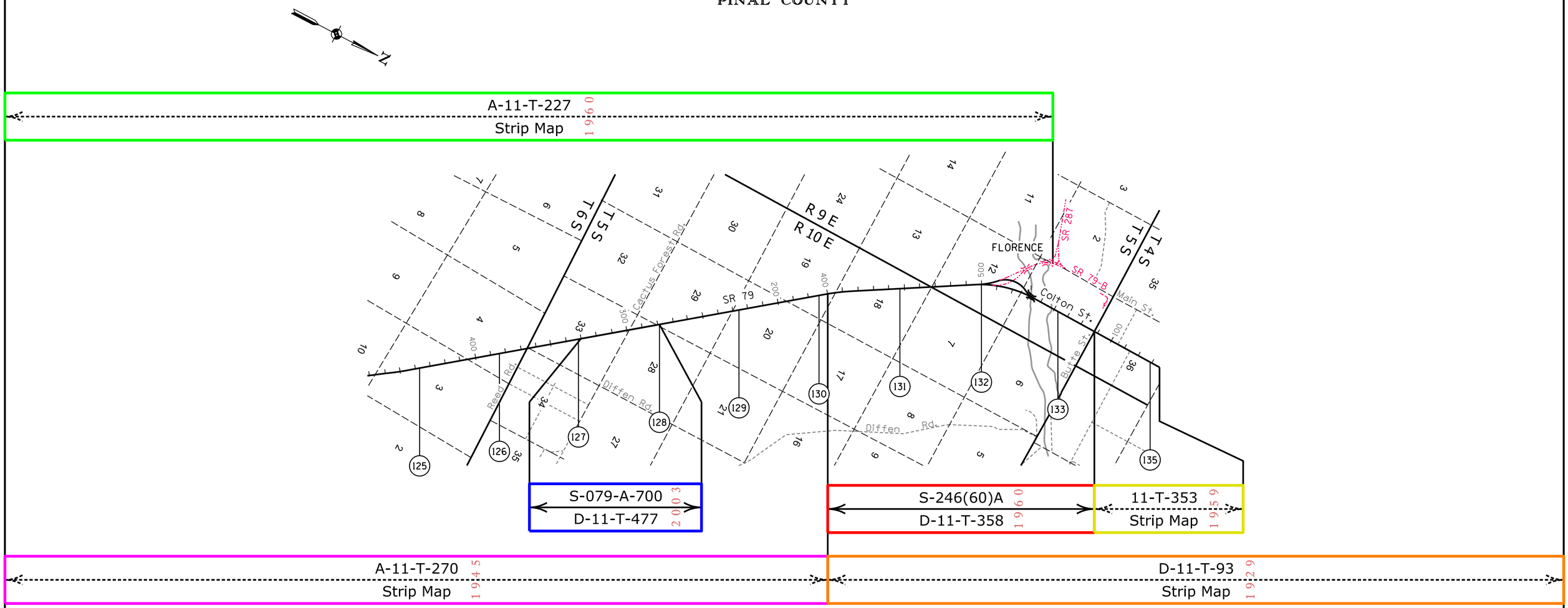

Contact Us

Click in colored box to view Plans/Maps

(XX) Mile Post Number

ADOT Right Of Way Section

Right Of Way Index Map	ROUTE SR 79	MILEPOST 125.00 - 135.00	3
HIGHWAY NAME Oracle Junction - Florence Hwy.			

PINAL COUNTY

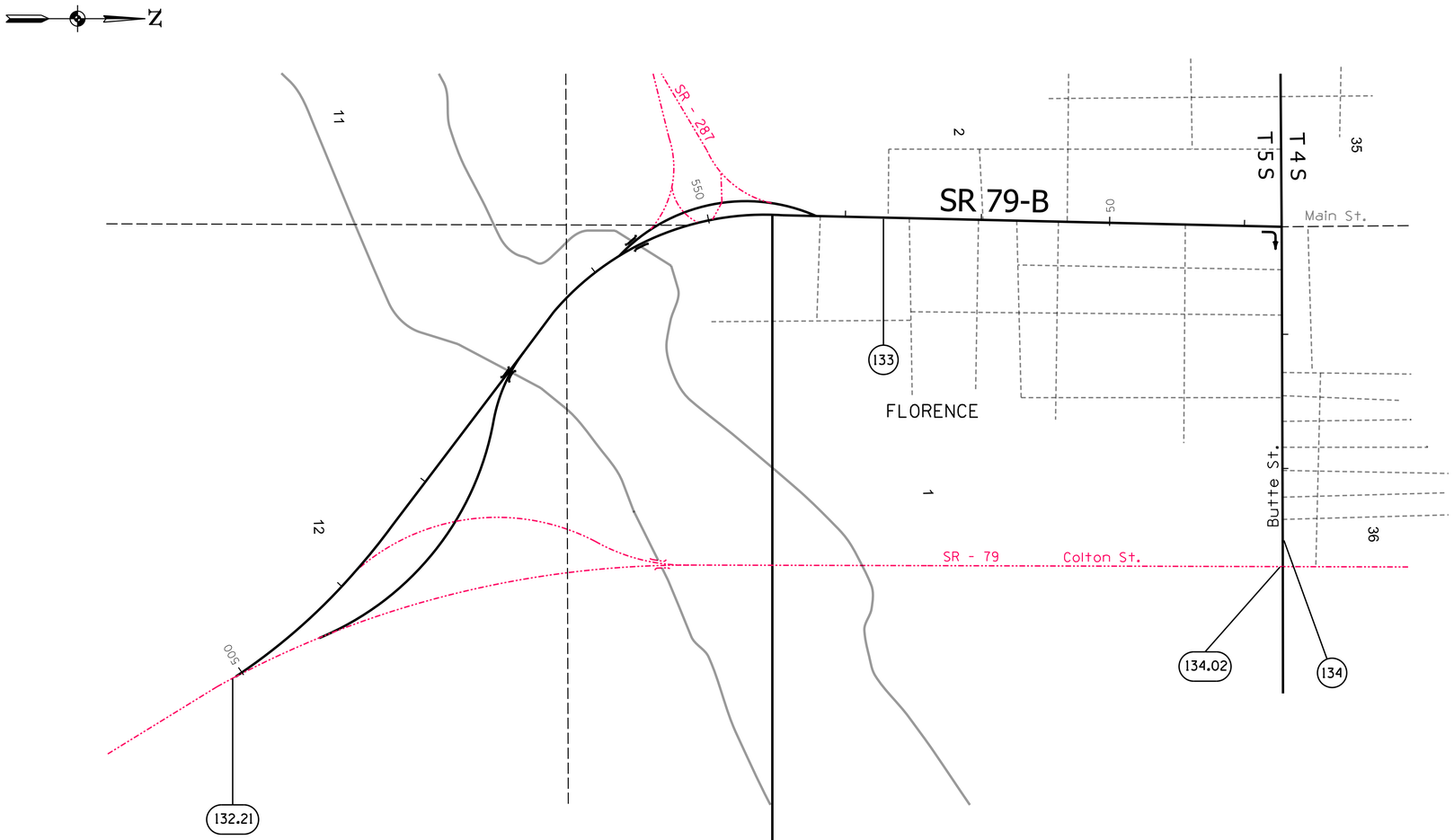

A-11-T-227
Strip Map
1960

D-11-T-93
Strip Map
1929

Contact Us

Click in colored box to view Plans/Maps

(xx) Mile Post Number

ADOT Right Of Way Section

Right Of Way Index Map	ROUTE SR 79B	MILEPOST 132.21 - 134.02	4
HIGHWAY NAME Florence Business Route			

PINAL COUNTY

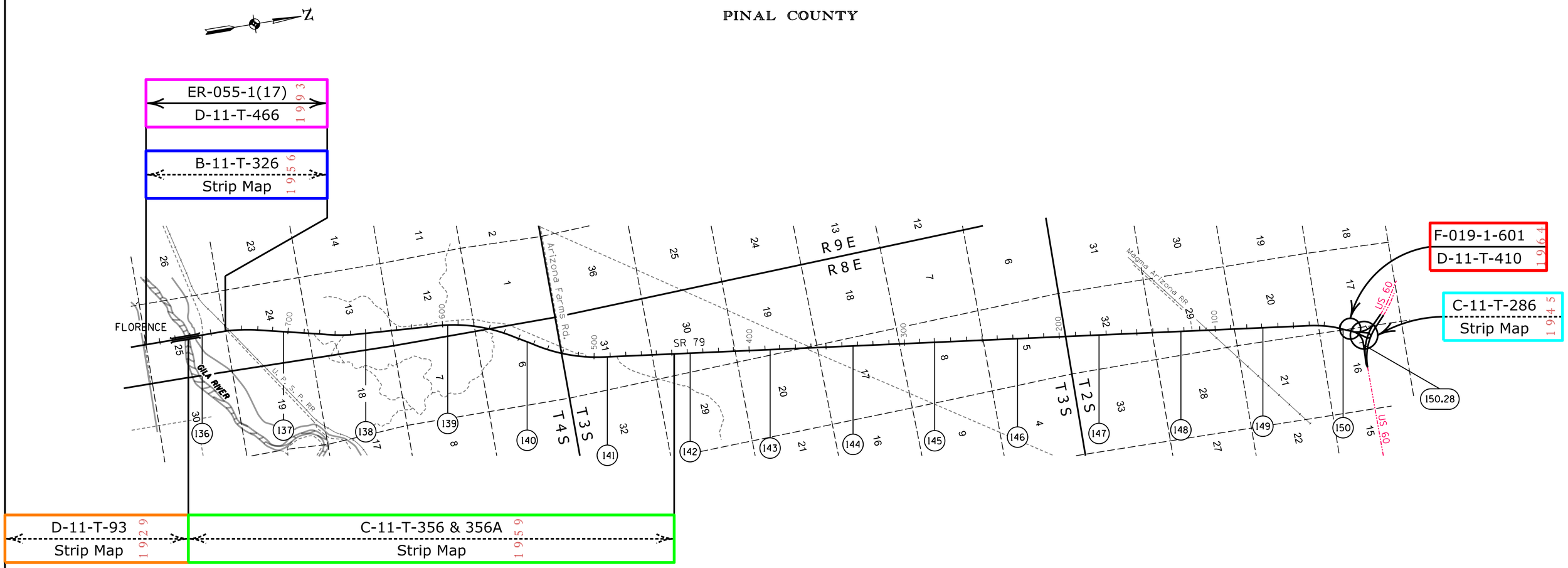

Contact Us

Click in colored box to view Plans/Maps

(xx) Mile Post Number

ADOT Right Of Way Section	Right Of Way Index Map	ROUTE SR 79	MILEPOST 136.00 - 150.28	5
	HIGHWAY NAME Oracle Junction - Florence Hwy.			

G:\9340\Existing_Plans\Basemaps\SR - 079\SR 79 Index Sheet.dgn

Modified: 12/01/14 2:51:15 PM