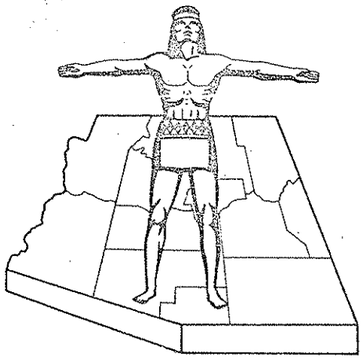

Click here for SR 77 Index

STATE OF ARIZONA
STATE HIGHWAY DEPARTMENT

RIGHT OF WAY PLAN OF THE
ORACLE JCT-GLOBE HWY
STATE HIGHWAY
PROJECT NO. NON S-253 (61) A
PINAL
COUNTY

FED. ROAD DIV. NO.	STATE	PROJECT NO	SHEET NO.	TOTAL SHEETS
7	ARIZ.	NON S-253 (61) A	1	7

RIGHT OF WAY MAP NO. D-11T-363

ALIGNMENT, RIGHT OF WAY, AND CONTROL OF ACCESS APPROVED IN ACCORDANCE WITH HIGHWAY PLANS.

DATE 10/14/60 — ASSISTANT STATE ENGINEER

APPROVED IN ACCORDANCE WITH RESOLUTION DATED: NOV. 15, 1960, MINUTES OF THE ARIZONA HIGHWAY COMMISSION.

A.F.E. NO. 7779

File Set

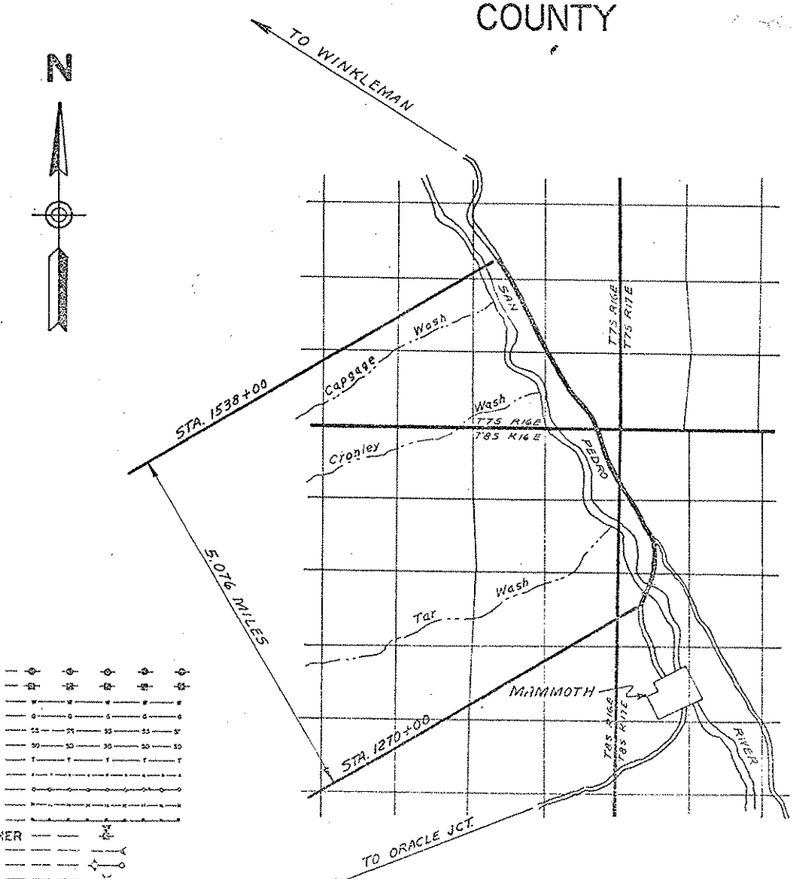

CONVENTIONAL SIGNS

HIGHWAY CENTER LINE
STATE AND NATIONAL LINES
CITY LIMITS
COUNTY LINE
TOWNSHIP AND RANGE LINES
SECTION LINE
HIGHWAY R/W LINE
RAILROAD R/W LINE
PROPERTY LINE
LOT AND PROPERTY LINE (WITHIN EXISTING R/W)
RAILROAD
COMMON R.R. AND HWY. R/W LINE
ACCESS TO BE DENIED
ACCESS OPEN
PARCEL ITEM No's
FOREST, NAT'L. MONUMENTS AND INDIAN BOUDARIES
LAND GRANT BOUNDARY

TELEPHONE LINE
POWER LINE
WATER LINE
GAS LINE
SEWER LINE
STORM DRAIN
UNDERGROUND TEL. CABLE
BARBED WIRE FENCE
CHAIN LINK FENCE
ANY OTHER WIRE FENCE
WOODEN FENCE
POWER POLE WITH TRANSFORMER
DOWN GUY
LIGHT POLE
FIRE HYDRANT
WATER METER
WATER VALVE
MANHOLE
EXIST. ROAD OR TRAVELED WAY

ARIZONA HIGHWAY COMMISSION
APPROVED
STATE HIGHWAY ENGINEER

DEPUTY STATE ENGINEER — DATE

DEPARTMENT OF COMMERCE
BUREAU OF PUBLIC ROADS
APPROVED:

DIVISION ENGINEER — DATE

MAP REVISIONS

DATE	NAME	DESCRIPTION
2-9-61	J. Groff	Added 100' of R/W from Sta. 1358+00 ± Sta. 1361+50

ORACLE JCT - GLOBE HWY
TUCSON WASH - NORTH
PINAL COUNTY

PROJECT NO.	NON S-253(61) A
DRAWING NO.	D-11T-363
SHEET NO.	2 of 7
DRAWN BY	L. DRAPER
DATE	10-25-60
SCALE	1" = 100'

OWNERSHIP RECORD SHEET

ITEM	OWNER	DESCRIPTION	ACREAGE TAKEN	ACREAGE REMAINING	DATE PROPERTY ACQUIRED	SHEET NUMBER
1456	SAN MANUEL COPPER CO.	E1/2 NW1/4 SEC. 18, E1/2 SW1/4, SE1/4 SW1/4 SEC. 7			12-3-55	3
1457	STATE	W1/2 W1/2 NW1/4 SE1/4 SEC. 7			11-23-55	3
C-123	U.S. LAND	Lot 1 & SW¼SW¼ Sec 1 T8S R16E Lots 1,2,3,4,5&6; SE¼NW¼; NE¼SW¼; S½NE¼ & SE¼ Sec 6 T8S R17E E½NW¼ & N½NE¼ Sec 7 T8S R17E Sec 23 T7S R16E N½NE¼; SE¼NE¼ & NE¼SE¼ Sec 26 T7S R16E N½NW¼; SE¼NW¼ & E½ Sec 26 T7S R16E	30.42	1888.42	3-22-61	3,4,6,&7
C-124	DAVE & CATHERINE MILLER H&W	Lot 1 Sec. 7 T8S R17E Lot 7 & SE¼SW¼ Sec 6 T8S R17E	8.24	31.26	7-15-64	4
C-125	JACK & SHIRLEY MASLIN H&W	Part of Lots 2&3; S½NE¼ & NE¼SE¼ Sec 1 T8S R16E Part of Sec 36 T7S R16E	42.06	499.93	2-6-64	5&6
C-126	D.O & MYRTLE SHARTZER H&W	Part of SW¼ Sec 23 T8S R16E	4.34	141.66	3-8-62	7
C-127	JAMES & BESSIE RAGSDALE H&W	SW¼NE¼; SE¼SE¼; W½SE¼; SE¼NW¼; NE¼SW¼ & SE¼SW¼ Sec 26 T7S R16E	6.80	251.20	5-16-62	6&7
C-192	STATE LAND	PT. NW¼ SE¼, SEC. 7, T. 8 S. - R. 17 E.	1.90	8.06	12-6-60	3

Permit 029566

Click here for SR 77 Index

ORACLE JCT.-GLOBE HWY.
TUCSON WASH - NORTH
PINAL COUNTY

PROJECT NO.	NON S-253(61)A
DRAWING NO.	D-11 T-363
SHEET NO.	3 OF 7
DRAWN BY	W.R.B.
DATE	10-25-60
SCALE	1" = 100'

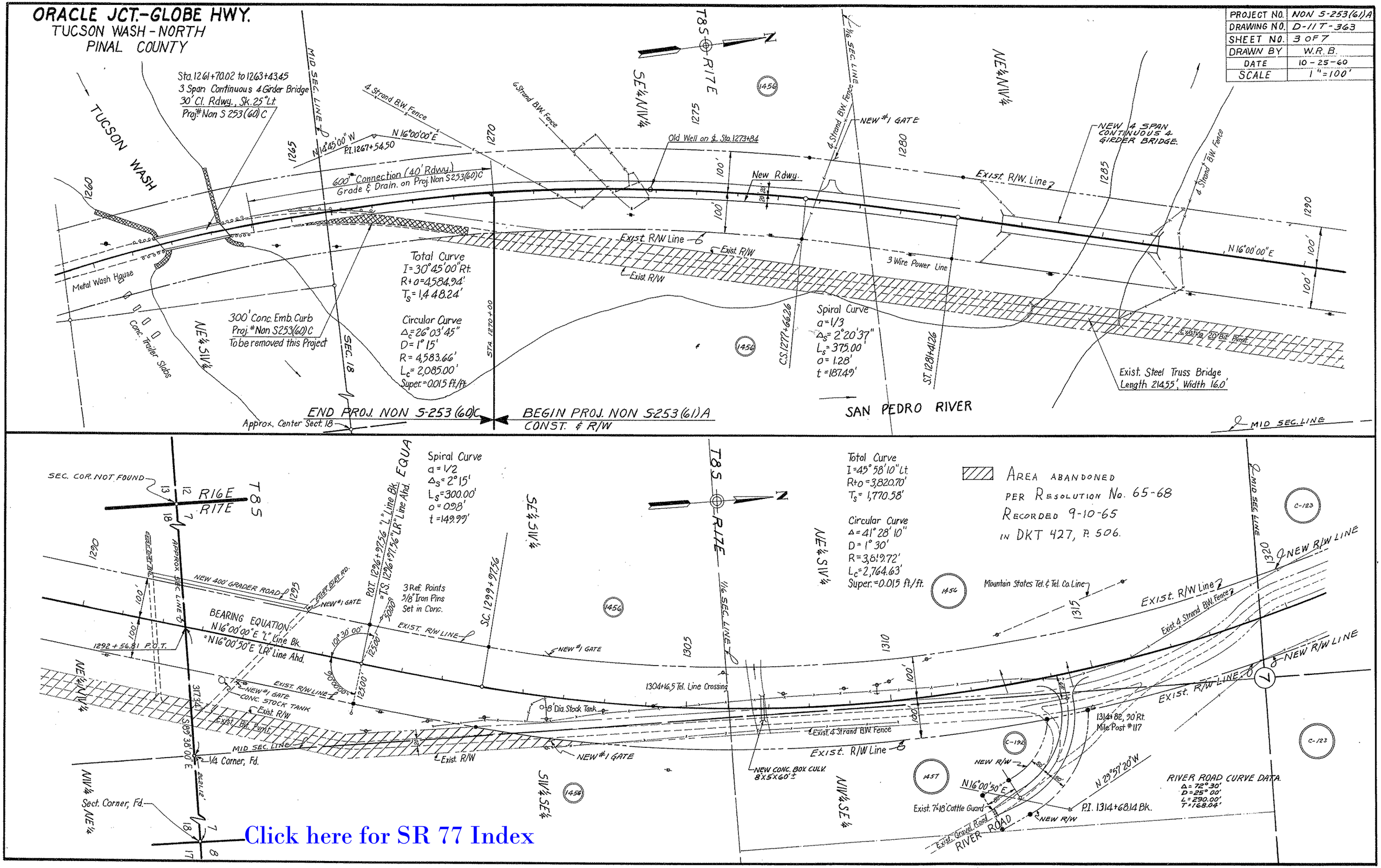

Click here for SR 77 Index

ORACLE JCT.-GLOBE HWY.
TUCSON WASH - NORTH
PINAL COUNTY

PROJECT NO.	NON S-253(61)A
DRAWING NO	D-11T-363
SHEET NO.	4 OF 7
DRAWN BY	W.R.B.
DATE	10-25-60
SCALE	1"=100'

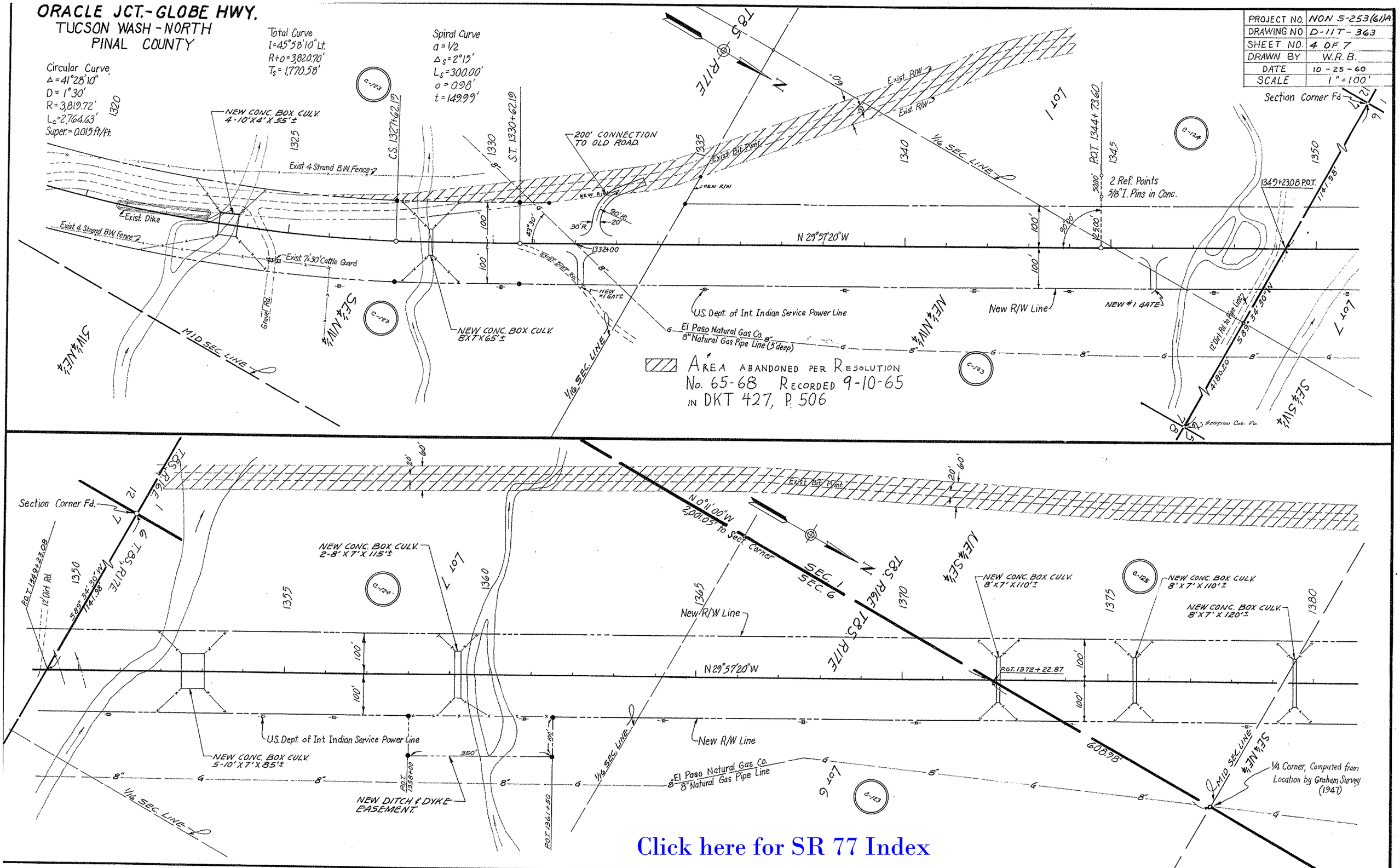

Click here for SR 77 Index

ORACLE JCT.-GLOBE HWY.
TUCSON WASH - NORTH
PINAL COUNTY

PROJECT NO.	NON S-253(61)A
DRAWING NO.	D-11T-363
SHEET NO.	5 OF 7
DRAWN BY	W.R.B.
DATE	10-25-60
SCALE	1"=100'

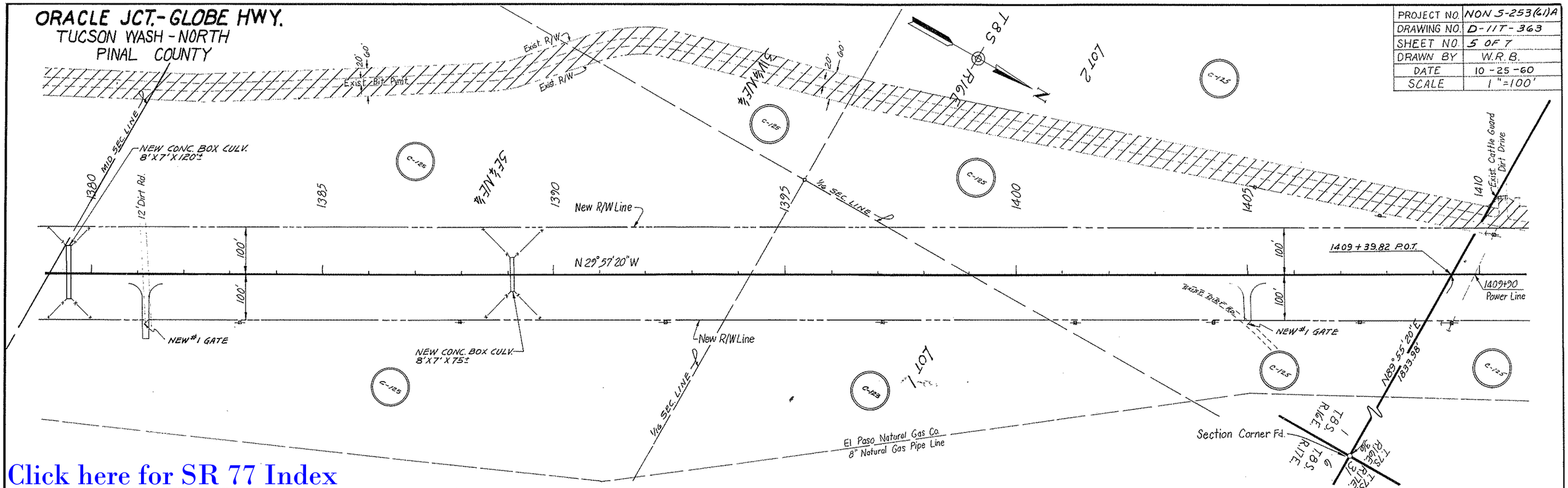

Click here for SR 77 Index

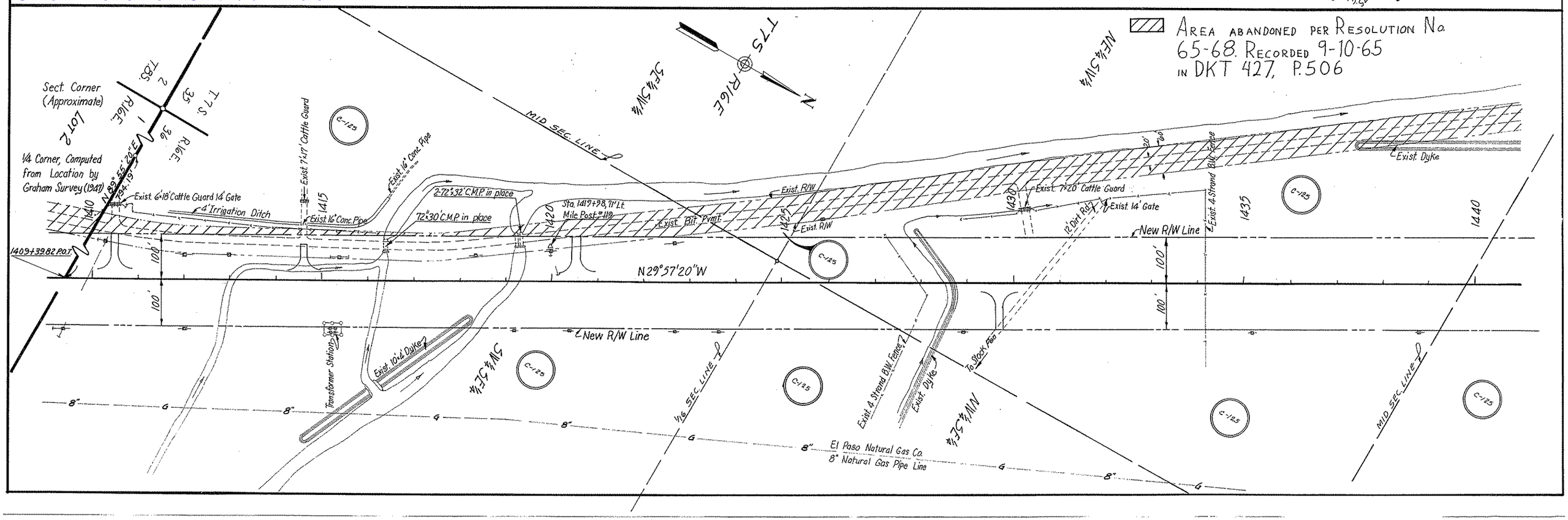

ORACLE JCT.-GLOBE HWY.
TUCSON WASH - NORTH
PINAL COUNTY

PROJECT NO.	NON S-253(61)A
DRAWING NO.	D-11T-363
SHEET NO.	6 OF 7
DRAWN BY	W.R.B.
DATE	10-25-60
SCALE	1"=100'

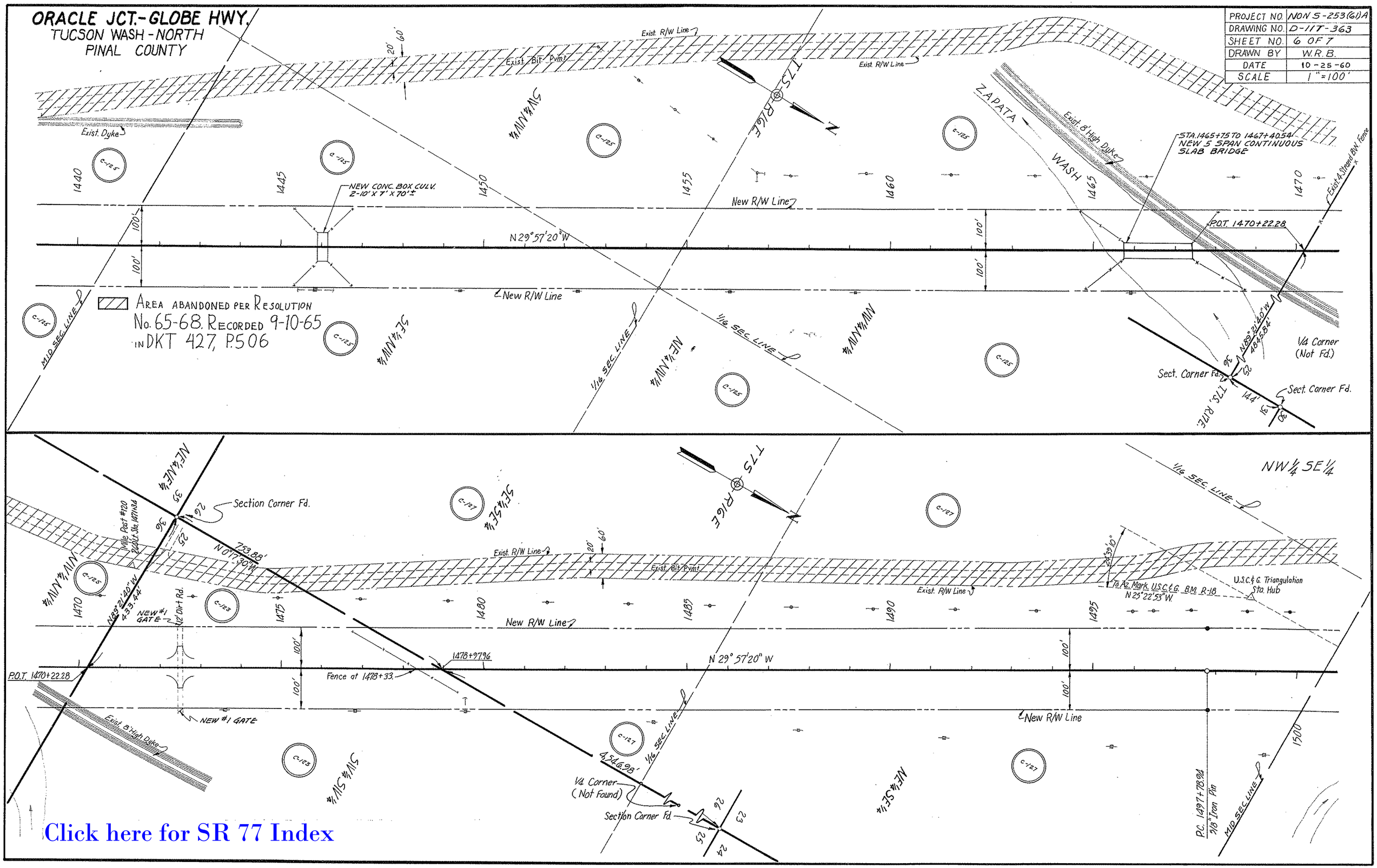

Click here for SR 77 Index

ORACLE JCT.-GLOBE HWY.
TUCSON WASH - NORTH
PINAL COUNTY

PROJECT NO.	NON S-253 (61)A
DRAWING NO.	D-117-363
SHEET NO.	7 OF 7
DRAWN BY	W.R.B.
DATE	10-25-60
SCALE	1"=100'

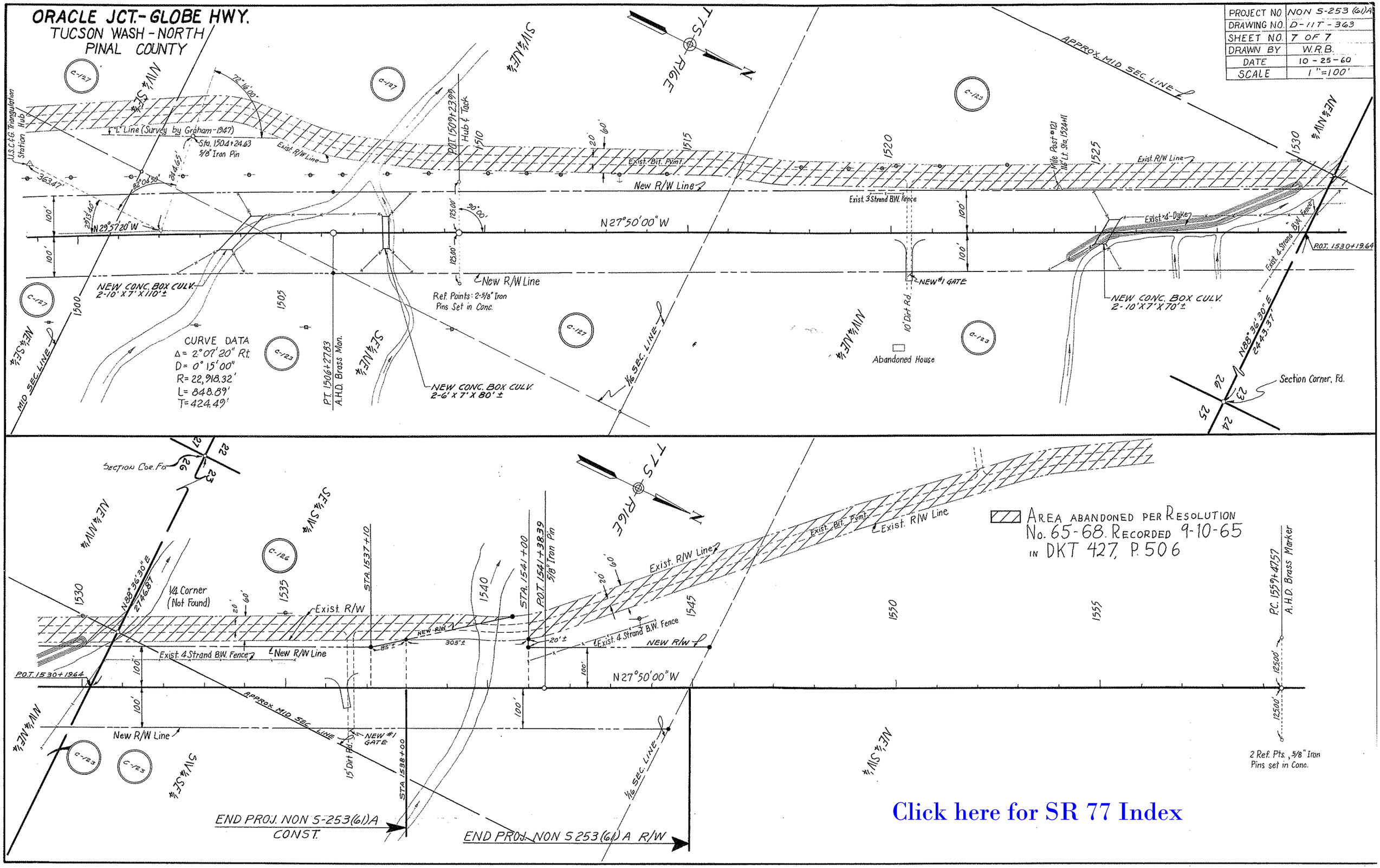

Click here for SR 77 Index