FED. ROAD DIV. NO.	STATE	PROJECT NO.	SHEET NO.	TOTAL SHEETS
7	ARIZ.	F-031-1-702	1	4

RIGHT OF WAY MAP NO. D-4-T-333

ALIGNMENT, RIGHT OF WAY, AND CONTROL OF ACCESS APPROVED IN ACCORDANCE WITH HIGHWAY PLANS.
SHEET 1 THRU 4.
DATE _____ ASSISTANT STATE ENGINEER

APPROVED IN ACCORDANCE WITH RESOLUTION DATED: AUGUST 19 1966, MINUTES OF THE ARIZONA HIGHWAY COMMISSION RES. NO.: 66-64

A.F.E. NO. 77019



STATE OF ARIZONA
STATE HIGHWAY DEPARTMENT

RIGHT OF WAY PLAN OF THE

TUCSON-ORACLE JCT.-GLOBE
STATE HIGHWAY

PROJECT NO. F-031-1-702

GILA COUNTY

RW/PLANS FILE SET

RW/PLANS FILE SET

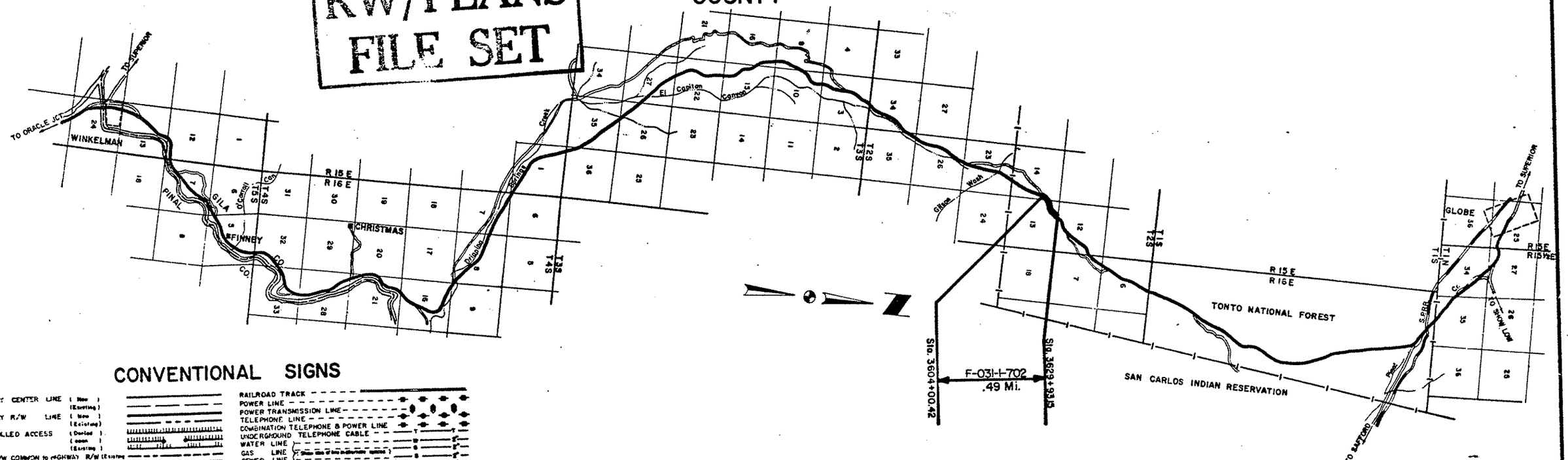

CONVENTIONAL SIGNS

HIGHWAY CENTER LINE (New) (Existing)
HIGHWAY R/W LINE (New) (Existing)
CONTROLLED ACCESS (Denied) (Open) (Existing)
R.R. R/W COMMON to HIGHWAY R/W (Existing)
R.R. R/W LINE
TOWNSHIP and RANGE LINE
SECTION LINE
1/4 LINE or MID. SEC. LINE
1/16 LINE
PROPERTY LINE (not part of a Subdivision)
SUBDIVISION or LOT LINE
ORIGINAL LOT LINE
STATE and NATIONAL BOUNDARIES
COUNTY LINE
CITY LIMITS
LAND GRANTS BOUNDARIES
FOREST, NATIONAL MONUMENTS, MILITARY BASES and INDIAN RESERVATION
SURVEY MEANDER LINE
NEW R/W CONTROL POINT
EXISTING R/W CONTROL POINTS
EXISTING R/W MARKER
PARCEL NUMBER 7-001

RAILROAD TRACK
POWER LINE
POWER TRANSMISSION LINE
TELEPHONE LINE
COMBINATION TELEPHONE & POWER LINE
UNDERGROUND TELEPHONE CABLE
WATER LINE
GAS LINE
SEWER LINE
STORM DRAIN
CHAIN LINK FENCE
BARBED WIRE FENCE (with out type)
STREET LIGHT
WATER METER
WATER VALVE
FIRE HYDRANT
GAS METER
GAS VALVE
DOWN GUY
MANHOLE (existing)
ROAD (existing)
PROPERTY ANCHOR BARS
PROPERTY LIMITS ARROWS
TRAFFIC FLOW ARROWS
CANAL, CHANNEL or DITCH
BRIDGE
BOX CULVERTS
CATTLE GUARD
RIVER

ARIZONA HIGHWAY COMMISSION
APPROVED FOR RIGHT-OF-WAY ACQUISITION
STATE HIGHWAY ENGINEER
DEPUTY STATE ENGINEER 8-2-66 DATE

DEPARTMENT OF COMMERCE
BUREAU OF PUBLIC ROADS
APPROVED:
DIVISION ENGINEER DATE

Click here for SR 77 Index

TUCSON-ORACLE JCT.-GLOBE HWY.
WINKELMAN-GLOBE SEC.
GILA COUNTY

Click here for SR 77 Index

REVISIONS			
C.O. No.	DATE	BY	DESCRIPTION

PROJECT NO.	F-031-1-702
DRAWING NO.	D-4-T-333
SHEET NO.	2 of 4
DRAWN BY	A.M. Orchard Dist.4
DATE COMP.	7-22-66
SCALE	

CHECKED BY [signature] 7-22-66

HARD COPY

OWNERSHIP RECORD

PARCEL NUMBER	OWNER	DESCRIPTION	TOTAL AREA	AREA REQUIRED GROSS INCLUDING EXISTING R/W	AREA REQUIRED NET EXCLUDING EXISTING R/W	EASEMENT AREA	REMAINDER LEFT	REMAINDER RIGHT	SHEET NUMBER	DATE PROP. ACQ
4-045	U.S.A. (Tonto National Forest)	NE¼ Sec. 14 T25 R15E; NW¼ Sec. 13 T25 R15E.		40.9 Ac.	28.4 Ac.				4	8-16-66

REDUCED SIZE
DO NOT SCALE

TUCSON-ORACLE JCT.-GLOBE HWY.
WINKELMAN-GLOBE SEC.
GILA COUNTY

Click here for SR 77 Index

REVISIONS					
C.O. No.	DATE	BY	DESCRIPTION	PROJECT NO.	F-031-1-702
1272	9-2-66	R.R.	Changed Lc to Ls in Exist Curve Data.	DRAWING NO.	D-4-T-333
9411	8-1-66	F.S.	Added NEW R/W 2000 - STA 3630	SHEET NO.	3 of 4
				DRAWN BY	A.M.Orchard Dist. 4
				DATE COMP.	7-22-66
				SCALE	1" = 200'

SEP 29 1966
R/W PLANS

RW/PLANS
FILE SET

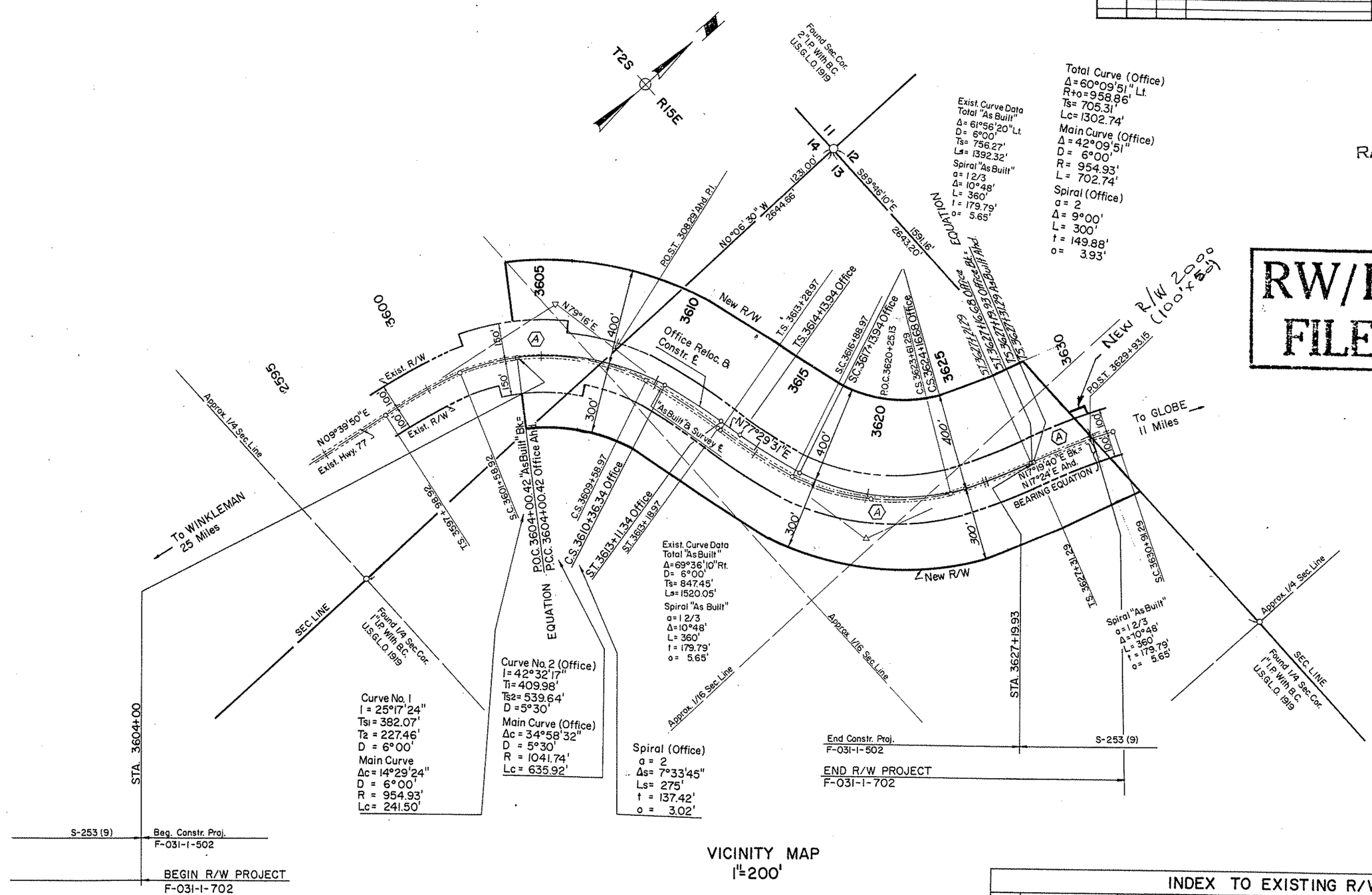

VICINITY MAP
1" = 200'

REDUCED SIZE
DO NOT SCALE

INDEX TO EXISTING R/W

Index	Subdivision	Sec.	Twp.	R.	Acq. From	Type	Book	Page	Width	Year	Parcel No.
A	E½NE¼ (Sec. 14) NW¼ (13)	14 & 13	2S	15E	Tonto National Forest	Permit	Unrecorded		Var.	1956	621

Exist. Data From "As Built" Plans For Proj. No. S-253 (9)
New Data By Photogrammetry Division
HARD COPY
CHECKED BY

TUCSON-ORACLE JCT.-GLOBE HWY.
WINKELMAN-GLOBE SEC.
GILA COUNTY

REVISIONS					
C.O. No.	DATE	BY	DESCRIPTION	PROJECT NO.	F-031-1-702
1272	9-2-66	R.R.	Changed Lc to Ls on Exist. Curve data	DRAWING NO.	D-4-T-333
				SHEET NO.	4 of 4
				DRAWN BY	A.M. Orchard Dist. 4
				DATE COMP.	7-22-66
				SCALE	1" = 100'

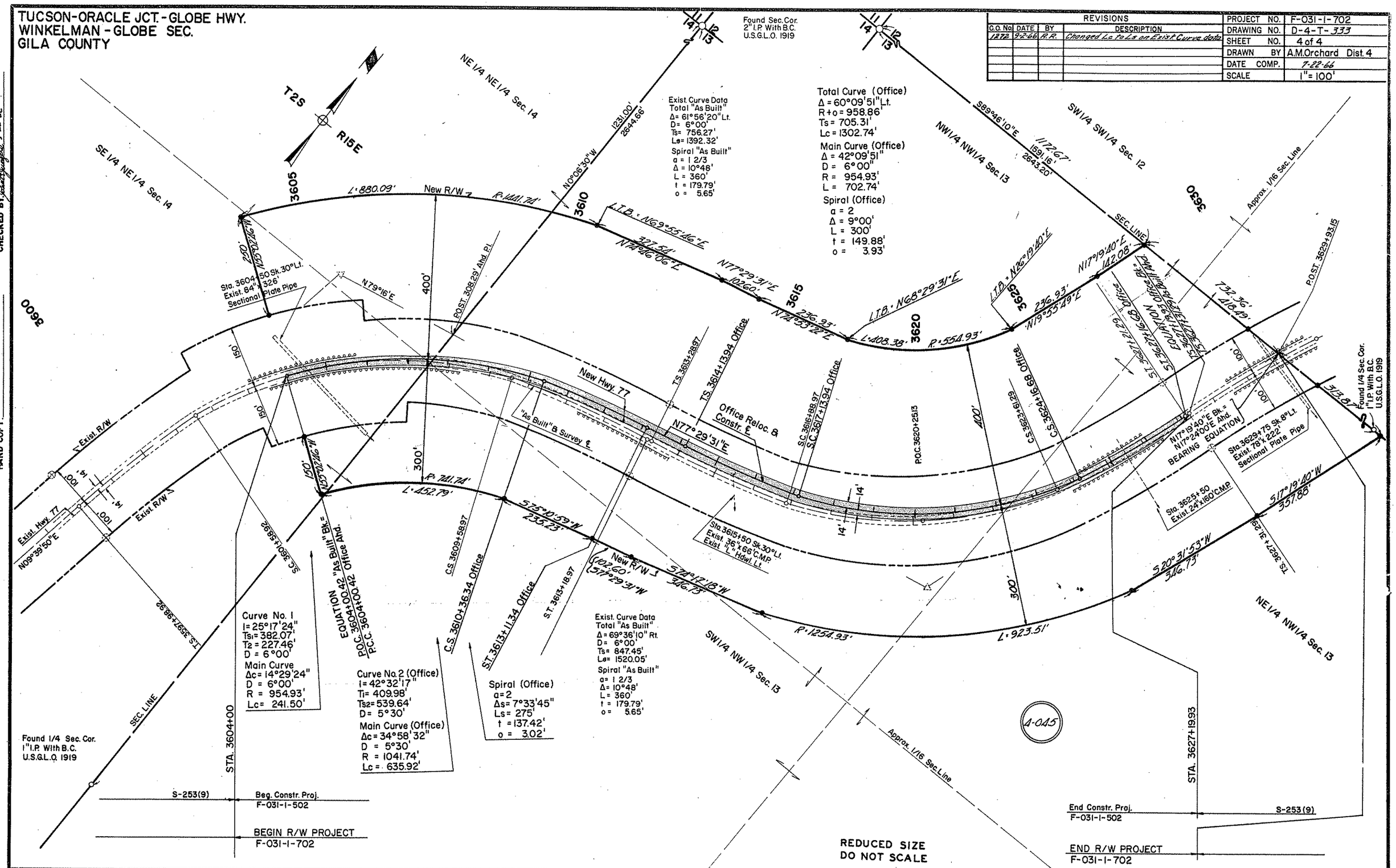

HARD COPY
New Data By Photogrammetry Division
CHECKED BY

Click here for SR 77 Index