FINALIZED C.O. 5309, 2-2-79, R.L. Robinson

FED. ROAD DIV. NO.	STATE	PROJECT NO.	SHEET NO.	TOTAL SHEETS
7	ARIZ.	S-218-707	1	14

RIGHT OF WAY MAP NO. D-6-T-108

ALIGNMENT, RIGHT OF WAY
APPROVED IN ACCORDANCE WITH HIGHWAY PLANS.
SHEET 1 THRU 13
DATE 9/20/65 ASSISTANT STATE ENGINEER

A.F.E. NO. 75001

STATE OF ARIZONA
STATE HIGHWAY DEPARTMENT

RIGHT OF WAY PLAN OF THE
DUNCAN-ALPINE
STATE HIGHWAY
PROJECT NO. S-218-707
GREENLEE
COUNTY

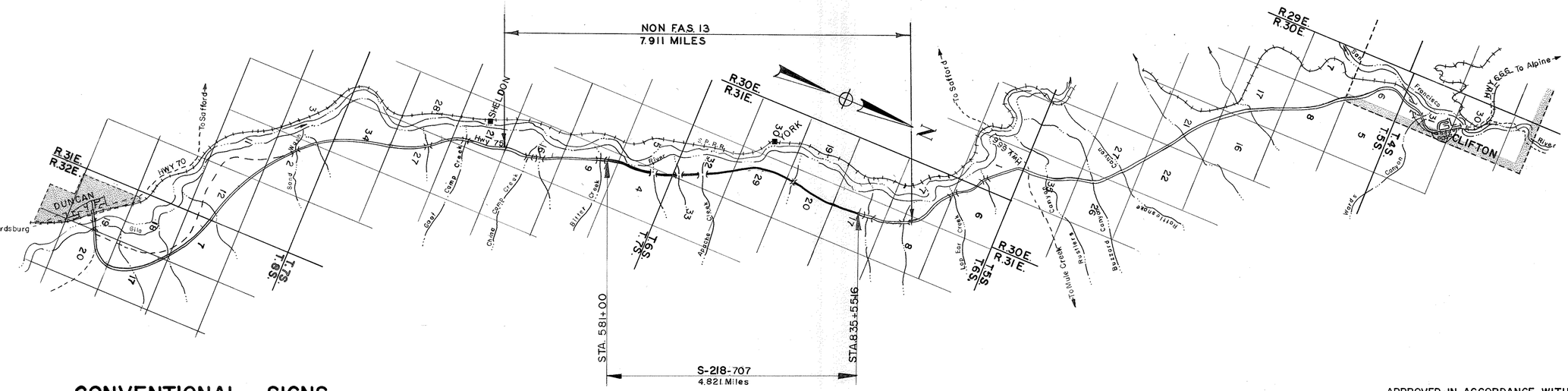

CONVENTIONAL SIGNS

HIGHWAY CENTER LINE (New) (Existing)
HIGHWAY R/W LINE (New) (Existing)
CONTROLLED ACCESS (Denied) (open) (Existing)
R.R. R/W COMMON to HIGHWAY R/W (Existing
R.R. R/W LINE
TOWNSHIP and RANGE LINE
SECTION LINE
1/4 LINE or MID. SEC. LINE
1/16 LINE
PROPERTY LINE (not part of a Subdivisin)
SUBDIVISION or LOT LINE
ORIGINAL LOT LINE
STATE and NATIONAL BOUNDARIES
COUNTY LINE
CITY LIMITS
LAND GRANTS BOUNDARIES
FOREST, NATIONAL MONUMENTS,
MILITARY BASES and INDIAN RESERVATION
SURVEY MEANDER LINE
NEW R/W CONTROL POINT
EXISTING R/W CONTROL POINTS
EXISTING R/W MARKER
PARCEL NUMBER 7-001

RAILROAD TRACK
POWER LINE
POWER TRANSMISSION LINE
TELEPHONE LINE
COMBINATION TELEPHONE & POWER LINE
UNDERGROUND TELEPHONE CABLE T
WATER LINE W 2"
GAS LINE G 2"
SEWER LINE S 2"
STORM DRAIN SD 2"
(Show size of line in alternate spaces)
CHAIN LINK FENCE
BARBED WIRE FENCE (coil out type)
STREET LIGHT on ext. arm
WATER METER
WATER VALVE
FIRE HYDRANT
GAS METER
GAS VALVE
DOWN GUY
MANHOLE (existing)
ROAD (existing)
PROPERTY ANCHOR BARS
PROPERTY LIMITS ARROWS
TRAFFIC FLOW ARROWS
CANAL, CHANNEL or DITCH
BRIDGE
BOX CULVERTS
CATTLE GUARD
RIVER

APPROVED IN ACCORDANCE WITH
ARIZONA DEPARTMENT OF TRANSPORTATION BOARD
RESOLUTION 65-77 DATED 9-29-1965
RESOLUTION 69-85 DATED 9-19-1969

ARIZONA HIGHWAY COMMISSION
APPROVED FOR RIGHT-OF-WAY ACQUISITION
STATE HIGHWAY ENGINEER
DEPUTY STATE ENGINEER 9-29-65 DATE

DEPARTMENT OF COMMERCE
BUREAU OF PUBLIC ROADS
APPROVED:
DIVISION ENGINEER DATE

Click here for SR 75 Index

DUNCAN - ALPINE HIGHWAY
APACHE CREEK SECTION
GREENLEE COUNTY

Click here for SR 75 Index

REVISIONS

C.O. No	DATE	BY	DESCRIPTION
1176	6-28-66	R.J.P.	Line thru NE1/4 NW1/4 in Parcel 6-055
1465	2-15-67	A.W.B.	Changed Areas on Parcels 6-050, 6-051,
"	"	"	6-052, 6-053. Changed No. of Sheets
1638	7-21-67	Nez.	Added Parcel 6-1A-1.
1815	1-5-68	T.W.A.	Changed Acreage Take on 6-047 from 7.7 to 6.5
2090	10-8-68	M.B.	Reduced easement area on Pcl. 6-044.
2152	12-30-68	E.J.T.	Reduced easement area on Pcl. 6-044
5309	2-2-79	R.L.R.	FINALIZED.

REVISIONS

C.O. No	DATE	BY	DESCRIPTION
828	10-5-65	R.C.M.	6-045; Total Changed Tr 1.4; Rem Lt Tr 6.7
843	10-21-65	P.L.R.	Added .4 Acre To Gross & Net Parcel 6-047
973	2-4-66	Ford	Revised ease. area-Par. 6-053
1010	3-4-66	P.J.H.	Changed Ease. Area Pcl. 6-055. E Deleted
"	"	"	" " Pcl. 6-054
1061	3/31/66	P.J.H.	REVISED AREAS OF PCLS 6-038 & 6-039
1112	5/2/66	R.R.	Added Remainder Lt. Parcel 6-052

PROJECT NO.	S-218-707
DRAWING NO.	D-6-T-108
SHEET NO.	2 of 14
DRAWN BY	Kowacz
DATE COMP.	9-7-65
SCALE	NONE

OWNERSHIP RECORD / ACQUISITION RECORD

PARCEL NUMBER	OWNER	DESCRIPTION	TOTAL AREA	AREA REQUIRED: GROSS INCLUDING EXISTING R/W	AREA REQUIRED: NET EXCLUDING EXISTING R/W	EASEMENT AREA	REMAINDER: LEFT	REMAINDER: RIGHT	SHEET NUMBER	COMMISSION APPROVAL	TYPE & DATE OF INSTRUMENT	RECORDED: DATE	RECORDED: BOOK	RECORDED: PAGE
6-038	W.E. Barney, et.ux.	Pt. W1/2 Sec. 4, T.7 S.R.31E.	~~271.4~~ ~~303.6~~	~~11.7~~ ~~13.6~~	4.8	0.6	~~12.3~~ ~~13.6~~	246.8	5 & 6	5-6-66	W.D. & D.&D. 1-27-66	6-1-66	18	604-7
		Pt. Lot 1 Sec. 5, " "	125.4	0.1			125.3		5 & 6					
		Pt. SE 1/4 SE1/4 Sec. 32, T.6 S.R.31E.	39.2	3.8	1.5	0.7	29.4	5.3	6					
		Pt. W1/2 SW1/4, SW1/4 NW1/4 Sec. 33, T.6 S.R.31E.	520.0	0.4	0.3	1.9		517.7	6					
6-039	Jesse D. Patton, et.~~ux.~~ al	Parcel No. 1, Pt. W1/2 W1/2 Sec. 4, T.6 S.R.31E.	~~1.5~~ ~~1.1~~	0.2		0.3	~~1.0~~ ~~1.1~~		5	2-18-66	D.&D. 1-19-66	3-31-66	18	355-6
		~~Parcel No. 2, " " " " " " "~~	~~31.8~~	~~0.5~~			~~31.3~~		5					
6-040	M. Easton Frazier, et.ux.	Pt. S 1/2 Sec. 32 T.6 S.R. 31E.	127.9	5.5	3.0	0.1	122.3		6 & 7	①	(See Below)			
6-041	~~Rose~~ Royce S. Ross	Pt. E 1/2 SE1/4 " " " "	~~8.1~~ ~~8.6~~	1.0	0.5			7.1	6	2-18-66	W.D. 1-26-66	3-23-66	18	297-8
6-042	Newton J. Scott, et.ux. & Dean Royal Scott, et. ux.	Pt. NE1/4 SE1/4 " " " "	24.1	2.2	0.8	5.1		16.8	7	2-18-66	W.D. & D.&D. 1-26-66	3-11-66	18	267-70
6-043	George H. O'Neill, ~~Jr.~~ et. ux.	Pt. NE1/4 SE1/4 " " " "	1.3	0.5	0.2			0.8	7	2-18-66	W.D. 1-26-66	3-28-66	18	295-6
6-044	James M. Sanders, et. ux	Pt. SE1/4 NE1/4 & NW1/4 NE1/4 " " " "	120.0	8.0	1.1	5.4 ~~5.5~~	7.8	98.8 ~~98.7~~	7 & 8	11-26-68	F.O.C. 8-25-69	9-25-69	29	166-72
6-045	Orville Harris, et al → ~~James E. Davis et.ux 1/2 Int. Edward Meyer 1/2 Int.~~	Pt. SW1/4 NE1/4 " " " "	17.0		0.2	0.5	16.3		7	10-14-66	F.O.C. 11-10-66	1-18-67	21	19-21
6-046	H.C. Crauturd, et al	Pt. SW1/4 NE1/4 " " " "	12.7	7.1	0.9	0.5		5.1	7	②	(See Below)			
6-047	State of Arizona, (S.L.D.)	Pt. Lot 1, NE1/4 SW1/4, NW1/4 SE1/2 Sec. 29, T.6 S. R.31E.	unknown	18.9	~~7.7~~ 6.5 Ac.	1.5			8, 9 & 10	1-7-66	Patent 11-13-68	12-9-68	26	1193-4
6-048	James M. Sanders, et. ux.	Pt. S1/2 SW1/4 Sec. 20, T.6 S.R.31E.	120.0		6.5	3.2	38.6	71.7	10	11-26-68	F.O.C. 8-25-69	9-25-69	29	166-72
6-049	U.S.A. B.L.M.	Pt. NE1/4 SW1/4 " " " "	unknown		6.3				10 & 11	2-18-66	Grant 1-24-66	3-21-66	18	235-7
6-050	James M. Sanders, et. ux.	Pt. SE1/4 NW1/4 " " " "	~~30.0~~ 29.2		~~5.8~~ 5.5	0.1	~~7.7~~ 6.9	~~16.4~~ 16.7	14 & 11	11-26-68	F.O.C. 8-25-69	9-25-69	29	166-72
6-051	Mussett Cosper, et. ux.	Pt. SE1/4 NW1/4 " " " "	~~14.1~~ 13.4		~~0.6~~ 0.8		~~13.5~~ 12.6	61[4]	14 & 11	10-11-68	F.O.C. 12-24-68	1-21-69	270	489-91
6-052	The Greentee County Development Corp.	Pt. NE1/4 NW1/4 " " " "	unknown	~~8.9~~ 6.8	~~4.3~~ 4.2		~~3.1~~ 3.0		14, 11 & 12	8-15-67	F.O.C. 9-29-67	10-17-67	23	487-90
		Pt. SE1/4 SW1/4 Sec. 17, T.6 S.R 31E	unknown	0.8	200[6]	0.9			14 & 12					
6-053	R.T. Moolick, et.ux.	Pt. NE1/4 NW1/4 Sec. 20 & Pt. SE1/4 SW1/4 Sec. 17, T.6 S. R. 31E	~~0.8~~ ~~2.51~~	0.3	~~786~~[5] 791[6]			~~0.8~~ 4.8	14 & 12	4-8-66	W.D. 4-29-67	6-9-67	22	~~447-48~~
~~6-054~~	~~Harvel H. Cosper~~	~~Pt. NW1/4 NW1/4 Sec. 20, T.6 S. R. 31E~~	~~76.0~~	Deleted C.O. #1010		~~0.2~~	~~75.8~~		~~12~~					
6-055	R. Grant Howard, et.ux	Pt. S1/2 SW1/4 Sec. 17, T.6 S. R. 31E	43.0	0.5		0.5 ~~0.6~~	42.0 ~~41.9~~		12	9-19-69	F.O.C. 1-29-70	2-18-70	32	25-27
		~~Pt. NE1/4 NW1/4 Sec. 20, T.6 S. R. 31E~~	~~4.8~~	~~2.8~~		~~0.1~~	~~1.9~~		~~12~~					
6-047-L-1	James M. Sanders, et. ux.	Pt. NE1/4 SW1/4 & NW1/4 & E1/2 Sec. 29, T.6 S. R. 31E	520.0						9 & 10					
6-047-L-2	Harvel H. Cosper	Lot. 1, Sec. 29, T.6 S.R. 31E	30.6						9					
6-1A-1	Ida Sexton & Howard Sexton	Pt. SW 1/4 SW 1/4 Sec. 4 & Pt. NW 1/4 NW 1/4 Sec. 9, T.7 S. R. 31E.							4					
									①	4-8-66	W.D. & D.&D. 1-12-66	5-2-66	18	487-90
									②	3-11-66	W.D. & D.&D. 1-27-66	4-14-66	18	428-31

DUNCAN–ALPINE HIGHWAY
APACHE CREEK SECTION
GREENLEE COUNTY

Click here for SR 75 Index

REVISIONS					
C.O. No.	DATE	BY	DESCRIPTION	PROJECT NO.	S-218-707
843	10-21-	R.L.R.	Changed Const. Proj. No.	DRAWING NO.	D-6-T-108
"	65	"		SHEET NO.	3 OF 14
934	1/3/66	Ford	Changed Range from 13 to 31 in index block	DRAWN BY	J. P. DIEDRICK.
1112	5-2-66	R.A.	Changed Const. Proj. No. to S-218-507	DATE COMP.	4-7-65
1372	12/3/66	A.W.B.	In Index to Exist. R/W, Changed Page 61 to 266-267	SCALE	SEE BELOW
1465	2-15-67	A.W.B.	Change No. of Sheets Added Sheet 14		
2090	10-8-68	M.D.	Cutback R/W on ease. Rt. Sta. 679+ in Pcl. 6-044.		
2157	12-10-68	E.J.T.	Cutback ease. Rt. sta. 683+.		
5309	2-2-79	R.L.R.	FINALIZED.		

CURVE DATA EXISTING ROADWAY										
CURVE	SPIRAL			TOTAL CURVE		MAIN CURVE				
Ⓐ	Δ=4°30'	A=1	L=300'	Δ=48°40' L.T.	T=1014.53'	Δ=39°40'	D=3°00'	R=1909.86'	L=1322.2'	
Ⓑ	Δ=8°00'	A=1	L=400'	Δ=75°24' R.T.	T=1310.55'	Δ=59°24'	D=4°00'	R=1432.4'	L=1485.0'	
Ⓒ	Δ=4°30'	A=1	L=300'	Δ=10°54' L.T.	T=332.37'	Δ=1°54'	D=3°00'	R=1909.86'	L=63.33'	
Ⓓ	Δ=4°30'	A=1	L=300'	Δ=36°36' R.T.	T=782.24'	Δ=27°36'	D=3°00'	R=1909.86'	L=920.0'	
Ⓔ	Δ=4°30'	A=1	L=300'	Δ=48°08' L.T.	T=1003.82	Δ=39°08'	D=3°00'	R=1909.86'	L=1304.4'	

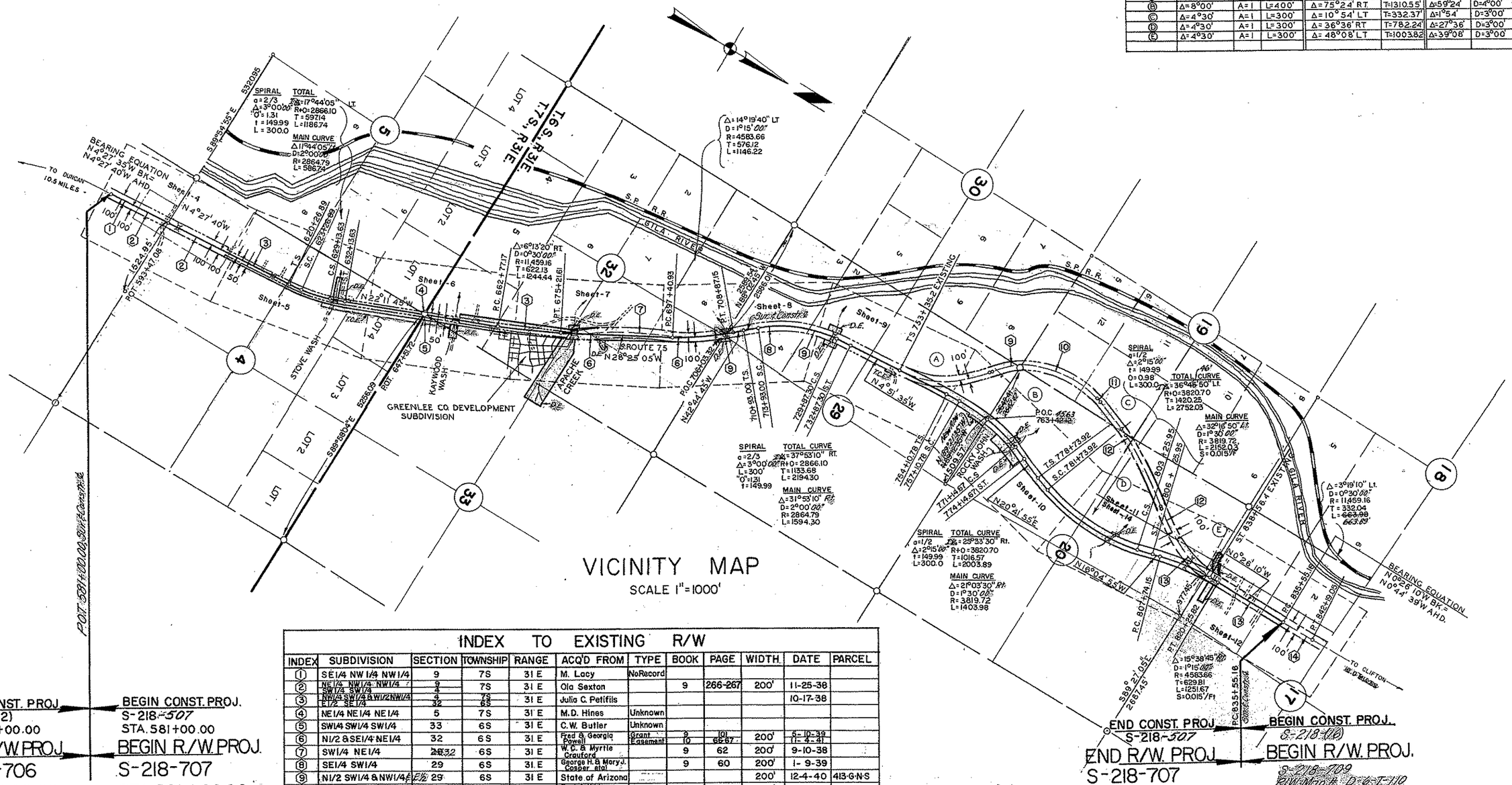

VICINITY MAP
SCALE 1" = 1000'

INDEX TO EXISTING R/W											
INDEX	SUBDIVISION	SECTION	TOWNSHIP	RANGE	ACQ'D FROM	TYPE	BOOK	PAGE	WIDTH	DATE	PARCEL
1	SE1/4 NW1/4 NW1/4	9	7S	31 E	M. Lacy	No Record					
2	NE1/4 NW1/4 NW1/4	9	7S	31 E	Ola Sexton		9	266-267	200'	11-25-36	
3	SW1/4 SW1/4 NW1/4 SW1/4 & W1/2 NW1/4	4	7S	31 E	Julia C. Petifilis					10-17-38	
4	E1/2 SE1/4 NE1/4 NE1/4	32	6S	31 E	M.D. Hines	Unknown					
5	SW1/4 SW1/4 SW1/4	5	7S	31 E	C.W. Butler	Unknown					
6	SW1/4 SW1/4 SW1/4	33	6S	31 E	Fred & Georgia Powell	Grant	9	(01)	200'	5-10-39	
7	N1/2 & SE1/4 NE1/4	32	6S	31 E		Easement	10	66-67		11-4-41	
8	SW1/4 NE1/4	~~28~~ 32	6S	31 E	W. C. & Myrtle Crouford		9	62	200'	9-10-38	
9	SE1/4 SW1/4	29	6S	31 E	George H. & Mary J. Cosper etal		9	60	200'	1-9-39	
10	N1/2 SW1/4 & NW1/4 SE1/4	29	6S	31 E	State of Arizona				200'	12-4-40	413-G-N-S
11	SE1/4 SE1/4	19	6S	31 E	Fred Gribble etux & Lulu Heskett		9	264-265	200'	12-3-40	
12	NE1/4 SE1/4	19	6S	31 E	Victor Rowden etux		9	256-257	200'	1-23-40	
13	NW1/4 SW1/4 & W1/2 NW1/4	20	6S	31 E	Ambrose Morta etal		9	265-266	200'	1-25-40	
14	NE1/4 NW1/4 SE1/4 SW1/4	20 17	6S	31 E	Carl G. Hamm		9	268-269	200'	1-25-40	
	NE1/4 SW1/4	17	6S	31 E	Harold Wilton etal		9	263-264	200'	1-23-40	

DUNCAN-ALPINE HIGHWAY
APACHE CREEK SECTION
GREENLEE COUNTY

REVISIONS			
C.O. No.	DATE	BY	DESCRIPTION
843	10-21-65	R.L.R.	Changed Const. Proj. No.
1061	3-21-66	P.J.H.	Revised Property Limits of Pcl. 6-038
1112	5-2-66	R.R.	Changed Const. Proj. No. to S-218-507
1372	12-13-66	A.W.B.	Changed Arrow to New 4 Wire Fence Rt. Sta. 581+00 to 608+00.
"	"	"	
1465	2-16-67	A.W.B.	Changed No. of Sheets
1638	7-21-67	Naz.	Added Parcel 6-1A-1.
6509	2-2-79	R.L.R.	FINALIZED.

PROJECT NO.	S-218-707
DRAWING NO.	D-6-T-108
SHEET NO.	4 of 14
DRAWN BY	P.Hamel
DATE COMP.	9-16-65
SCALE	1" = 100'

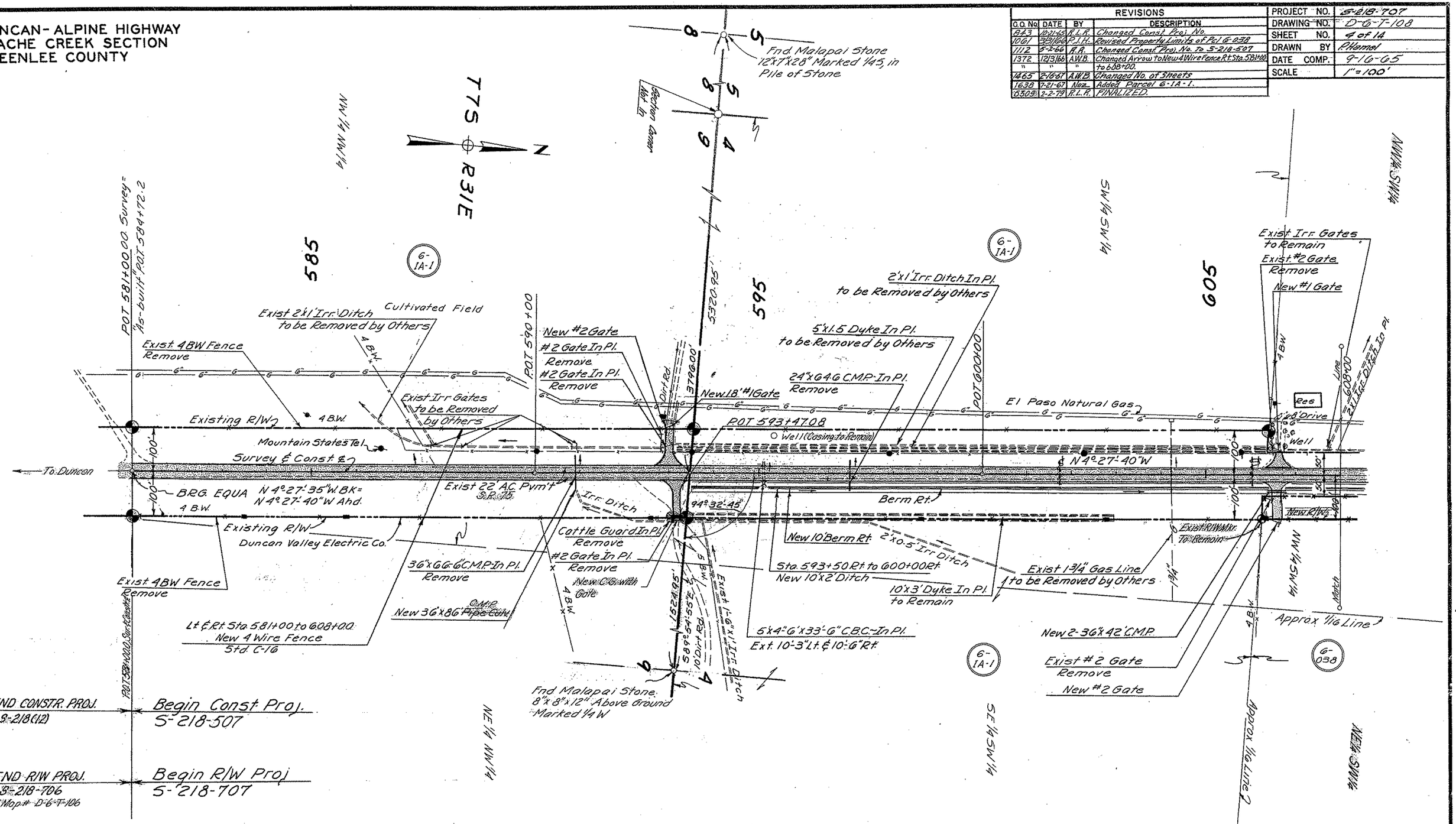

Click here for SR 75 Index

DUNCAN-ALPINE HIGHWAY
APACHE CREEK SECTION
GREENLEE COUNTY

REVISIONS					
C.O. No.	DATE	BY	DESCRIPTION	PROJECT NO.	S-218-707
843	10-21-65	R.L.R.	Changed Brg. Drainage Easem't	DRAWING NO.	D-6-T-108
"	"	"	Lt Sta. 630+00	SHEET NO.	5 of 14
1061	3/31/66	P.J.H.	Revised Property Limits of G-038 & G-039	DRAWN BY	P. Hamel
1465	2-16-68	A.W.B.	Changed No. of Sheets	DATE COMP.	9-16-65
5309	2-2-79	R.L.R.	FINALIZED	SCALE	1" = 100'

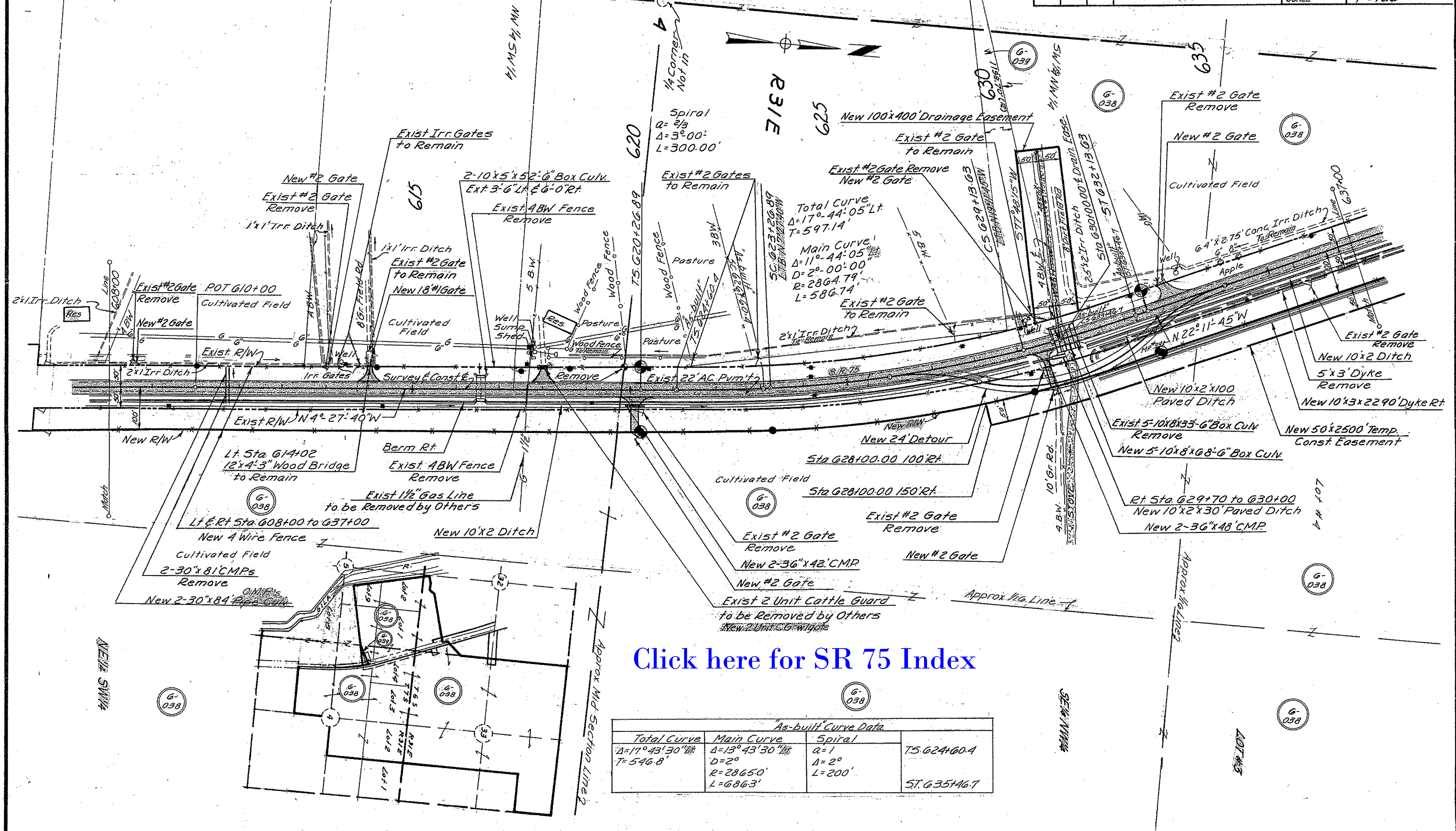

Click here for SR 75 Index

"As-built" Curve Data

Total Curve	Main Curve	Spiral	
Δ=17°43'30" Lt. T=546.8'	Δ=13°43'30" Lt. D=2° R=2865.0' L=686.3'	a=1 Δ=2° L=200'	T.S. 624+60.4 S.T. 635+46.7

DUNCAN-ALPINE HIGHWAY
APACHE CREEK SECTION
GREENLEE COUNTY

REVISIONS				
C.O. No.	DATE	BY	DESCRIPTION	
843	10-21-65	R.L.R.	Added Cattle Guard with Gate Rt. Sta.	
"		"	654+50.0	
1465	2-16-67	A.W.B.	Changed No. of Sheets	
5309	2-2-79	R.L.R.	FINALIZED	

PROJECT NO.	S-218-107
DRAWING NO.	D-6-T-108
SHEET NO.	6 of 14
DRAWN BY	P. Hamel
DATE COMP.	9-16-65
SCALE	1"=100'

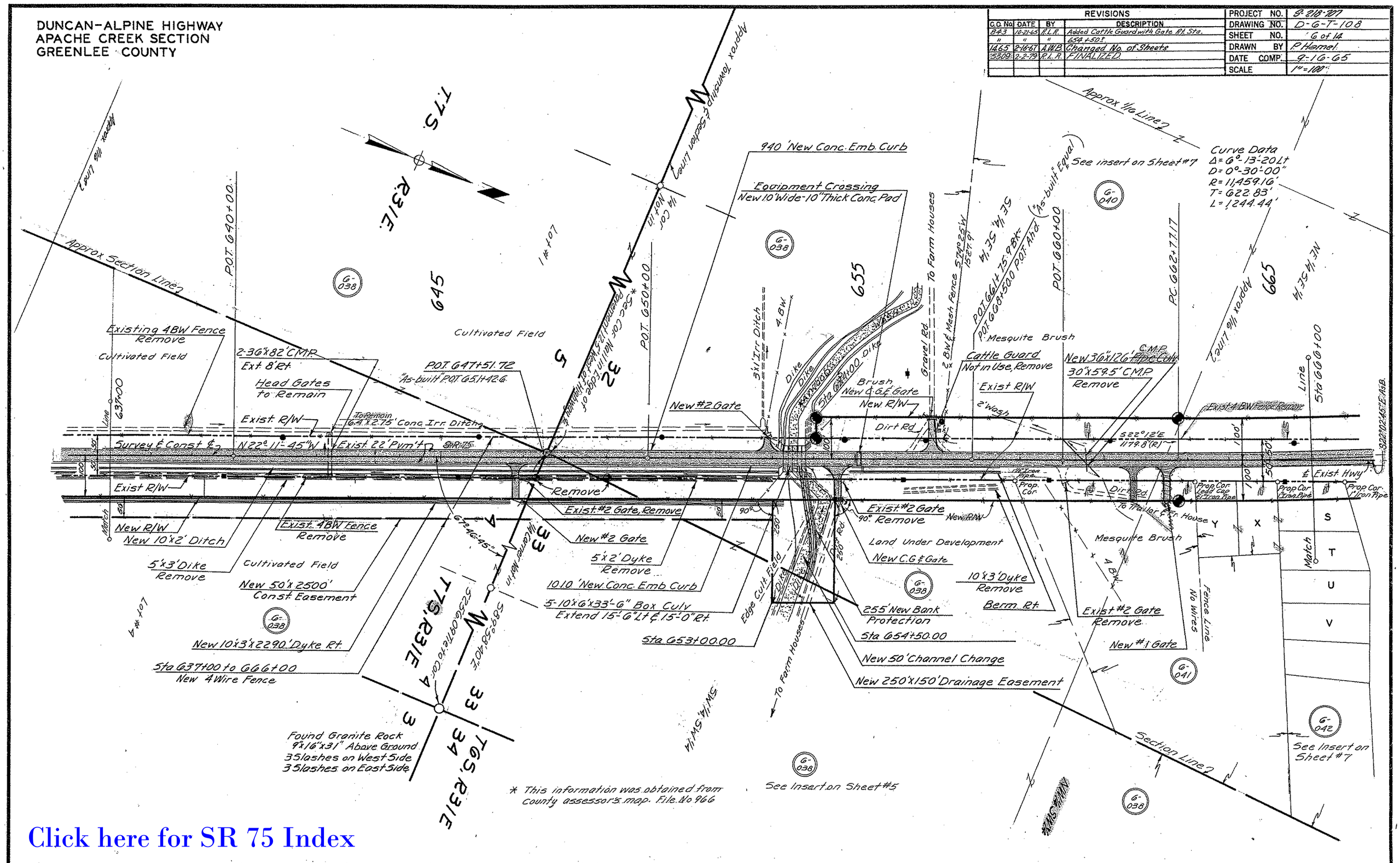

Click here for SR 75 Index

DUNCAN-ALPINE HIGHWAY
APACHE CREEK SECTION
GREENLEE COUNTY

"As-built" Curve Data			
Total Curve	Main Curve	Spiral	
Δ = 13°00'00" Lt. T = 702.9'	D = 1° Lt. Δ = 12°00'00" R = 5730.0' L = 1200.0'	a = 1 Δ = 0°30'00" L = 100.0'	T.S. Sta 679+48.00 S.T. Sta 693+46.00

REVISIONS				
C.O. No.	DATE	BY	DESCRIPTION	
1465	2-16-67	A.W.B.	Changed No. of Sheets.	
2090	10-8-68	J.B.	Cutback on R/W on ease. Rt. St. 679+, Pcl. 6-044	
2152	12-20-68	E.J.T.	Cutback ease. Rt. sta. 683+ in Parcel 6-044	
5309	2-2-79	R.L.A.	FINALIZED.	

PROJECT NO.	S-218-707
DRAWING NO.	D-6-T-108
SHEET NO.	7 of 14
DRAWN BY	P. Hamel
DATE COMP.	9-16-65
SCALE	1" = 100'

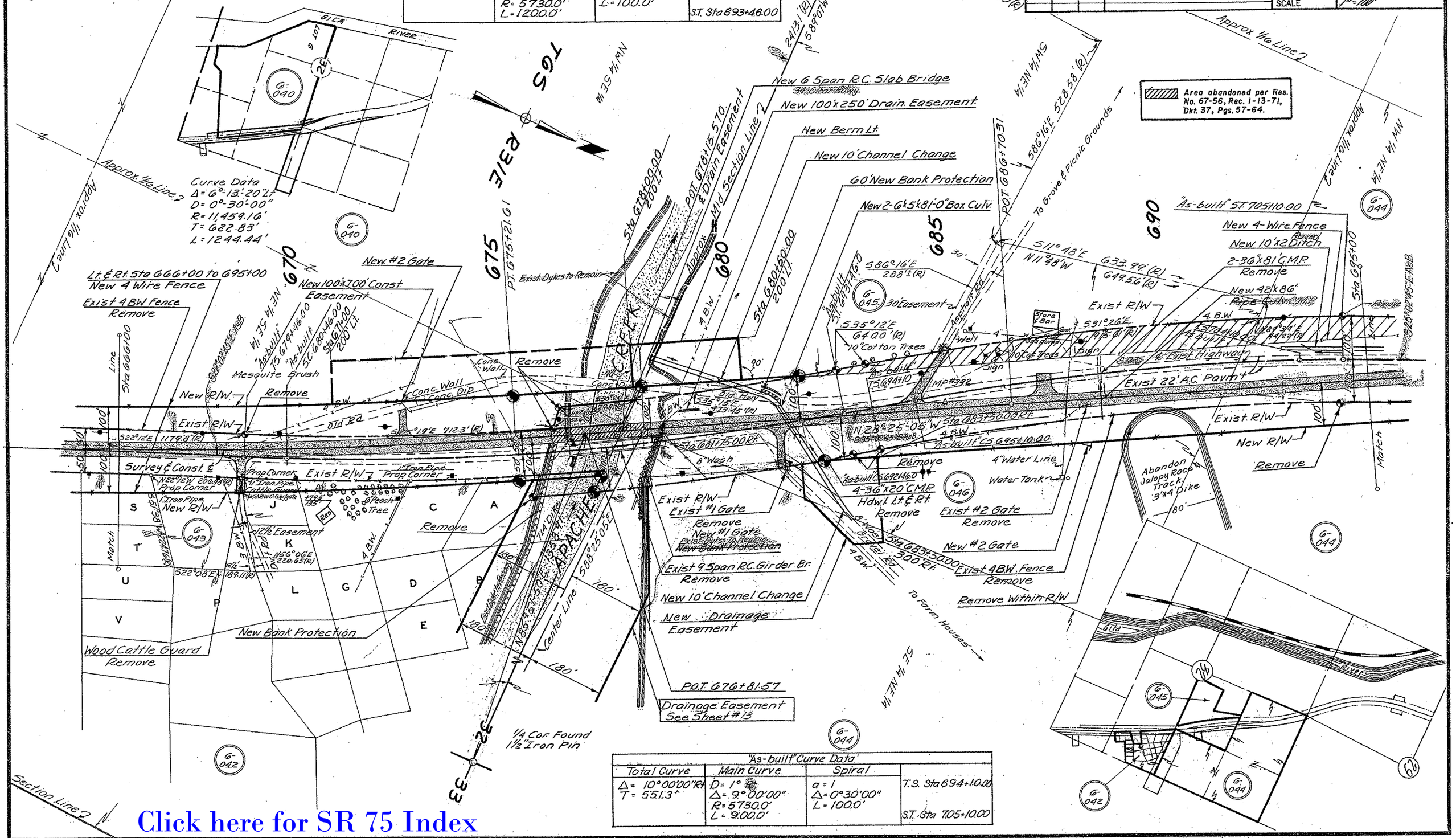

"As-built" Curve Data			
Total Curve	Main Curve	Spiral	
Δ = 10°00'00" Rt. T = 551.3'	D = 1° Rt. Δ = 9°00'00" R = 5730.0' L = 900.0'	a = 1 Δ = 0°30'00" L = 100.0'	T.S. Sta 694+10.00 S.T. Sta 705+10.00

DUNCAN-ALPINE HIGHWAY
APACHE CREEK SECTION
GREENLEE COUNTY

Click here for SR 75 Index

REVISIONS				
C.O. No	DATE	BY	DESCRIPTION	
1465	2-16-67	AWB	Changed No. of Sheets	
1815	12-13-67	T.W.	Added dist. around G-047	
5309	2-2-79	R.L.R.	FINALIZED	

PROJECT NO.	8-218-707
DRAWING NO.	D-6-T-108
SHEET NO.	8 of 14
DRAWN BY	P. Hamel
DATE COMP.	9-16-65
SCALE	1"=100'

"As-built" Curve Data			
Total Curve	Main Curve	Spiral	
Δ=17°42'00"Lt. T=669.8'	Δ=15°27'00"Lt. D=1°30'00" R=3820.0' L=1030.0	a=1 Δ=1°07.5' L=150'	TS 707+20.00 ST 720+50.00

"As-built" Curve Data			
Total Curve	Main Curve	Spiral	
Δ=38°08'00"Rt. T=1090.5	Δ=34°08'00"Rt. D=2° R=2865.0' L=1706.7'	a=1 Δ=2° L=200'	TS 722+00.00 ST 743+06.7

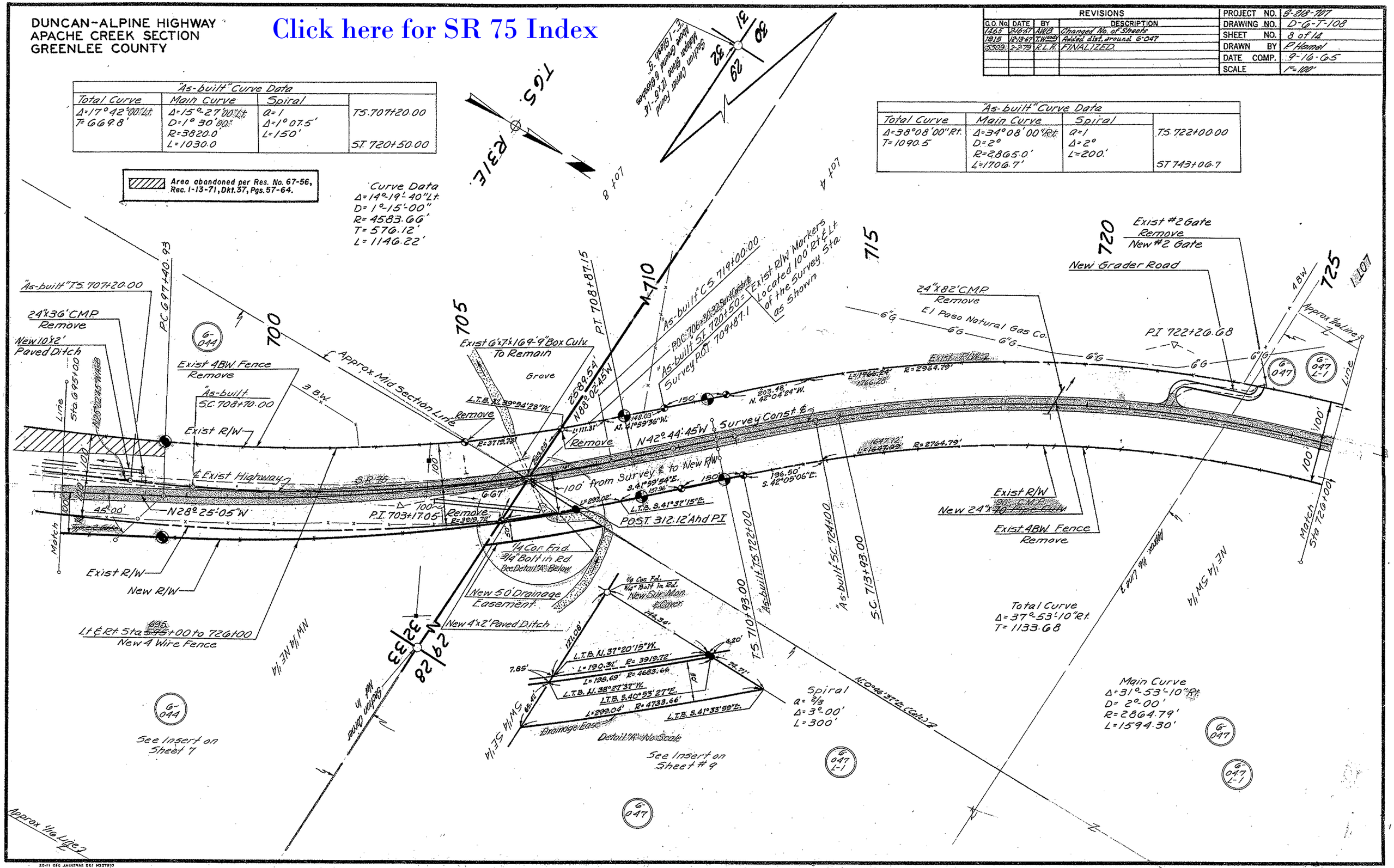

DUNCAN-ALPINE HIGHWAY
APACHE CREEK SECTION
GREENLEE COUNTY

Click here for SR 75 Index

REVISIONS				
C.O. No.	DATE	BY	DESCRIPTION	
1465	2-16-67	A.W.B.	Changed No. of Sheets	
1815	12-15-67	T.W.H.	Added Dist. to Par. 6-047	
5309	9-2-79	R.L.R.	FINALIZED.	

PROJECT NO.	S-218-107
DRAWING NO.	D-6-F-108
SHEET NO.	9 of 14
DRAWN BY	P. Hamel
DATE COMP.	9-16-65
SCALE	1"=100'

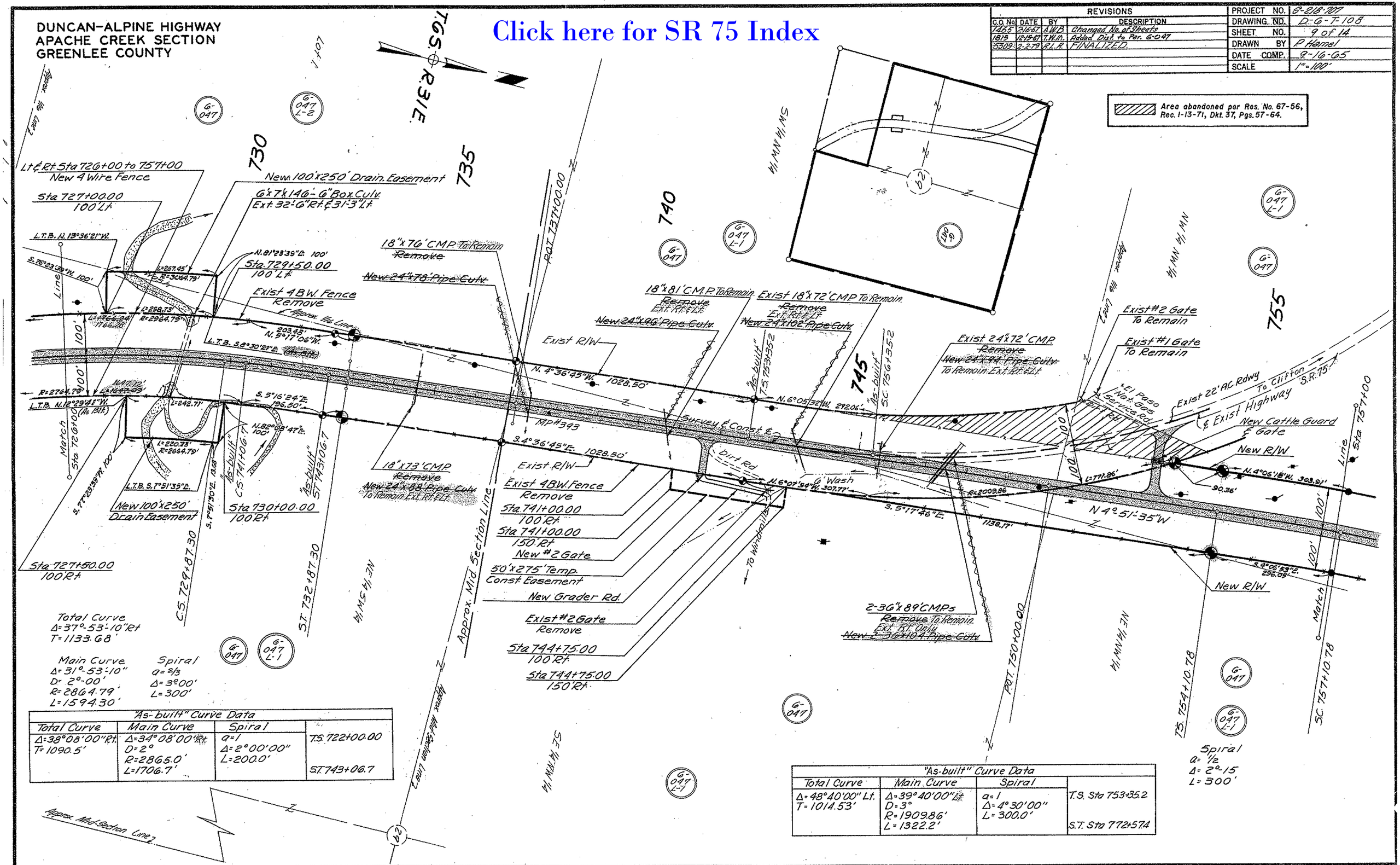

"As-built" Curve Data

Total Curve	Main Curve	Spiral	
Δ=38°08'00" Rt. T=1090.5'	Δ=34°08'00" Rt. D=2° R=2865.0' L=1706.7'	a=1 Δ=2°00'00" L=200.0'	T.S. 722+00.00 S.T. 743+06.7

"As-built" Curve Data

Total Curve	Main Curve	Spiral	
Δ=48°40'00" Lt. T=1014.53'	Δ=39°40'00" Lt. D=3° R=1909.86' L=1322.2'	a=1 Δ=4°30'00" L=300.0'	T.S. Sta 753+35.2 S.T. Sta 772+57.4

DUNCAN-ALPINE HIGHWAY
APACHE CREEK SECTION
GREENLEE COUNTY

REVISIONS				
C.O. No.	DATE	BY	DESCRIPTION	
8A3	10-21-	R.L.R.	Moved New R/W Line Rt. Sta. 760+00	
"	65	"	to North Line Sect. 29 - 150' from R/W	
1010	3-7-66	P.J.H.	Added New Turnouts & Gates 774+50 Lt &	
" "	" "	" "	779+50 Rt.	
1465	2-16-67	A.W.B.	Changed No. of Sheets	
1819	12-15-67	T.W.M.	Added Dist. on Par. 6-047	
5309	2-2-79	R.L.R.	FINALIZED.	

PROJECT NO.	S-218-207
DRAWING NO.	D-6-F-108
SHEET NO.	10 of 14
DRAWN BY	P. Hamel
DATE COMP.	9-16-65
SCALE	1" = 100'

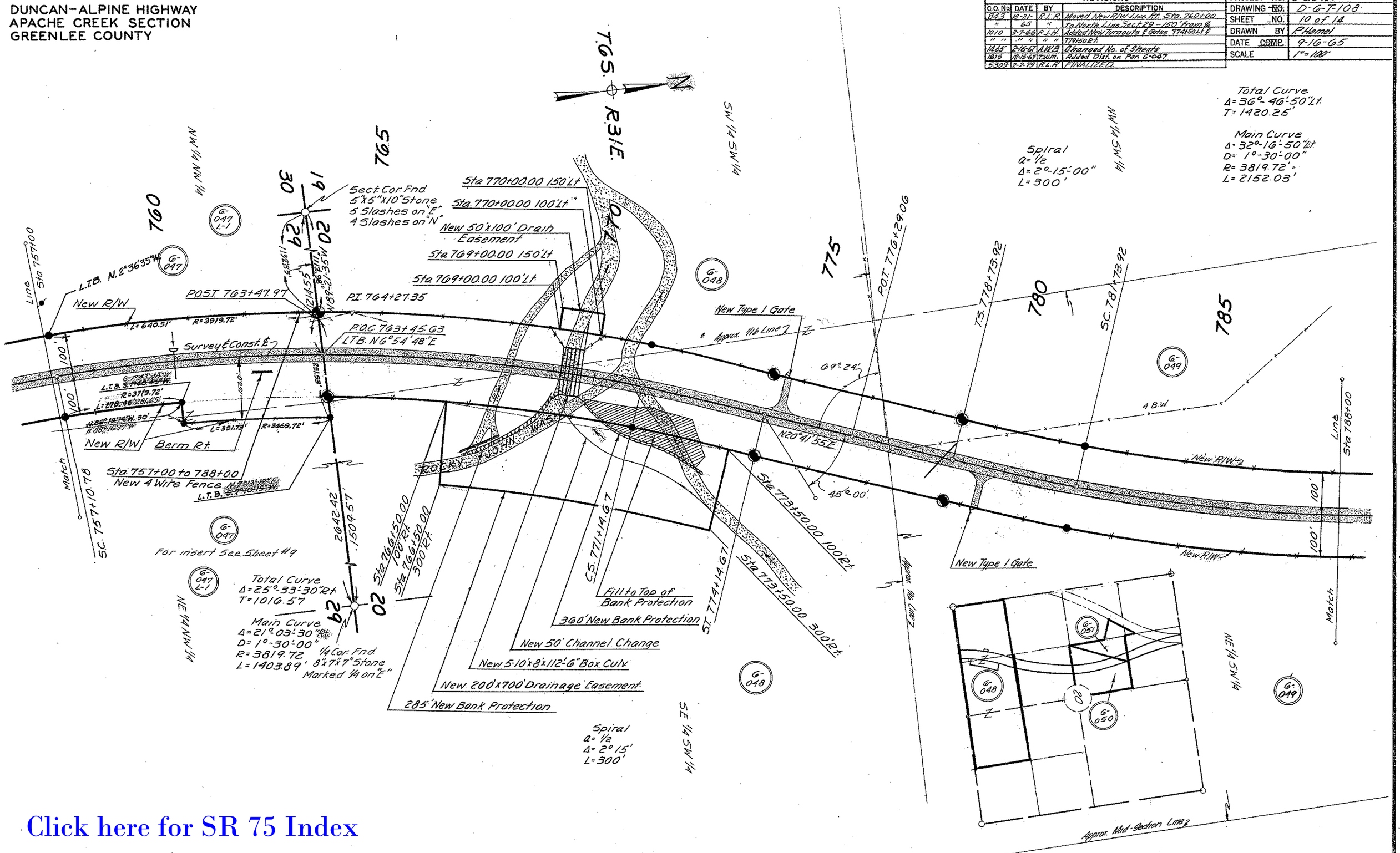

Click here for SR 75 Index

DUNCAN-ALPINE HIGHWAY
APACHE CREEK SECTION
GREENLEE COUNTY

REVISIONS				
C.O. No.	DATE	BY	DESCRIPTION	
7010	5-4-66	P.J.H.	Deleted Pcl. G-054, Added New Turnout & Gate	
" "	" "	" "	800+50± Rt.	
1465	2-10-67	A.W.B.	Added Note, Changed Sheet No.	
5509	2-2-79	R.L.R.	FINALIZED	

PROJECT NO.	9-218-107
DRAWING NO.	D-G-T-108
SHEET NO.	11 of 14
DRAWN BY	P.Hamel
DATE COMP.	9-16-65
SCALE	1"=100'

"As-built Curve Data

Total Curve	Main Curve	Spiral	
Δ=48°08'Lt.	Δ=39°08'Lt.	a=1	T.S. 819+52.0
T=1003.82'	D=3°00'	Δ=4°30'	
	R=1909.86'	L=300'	
	L=1304.4'		S.T. 838+56.4

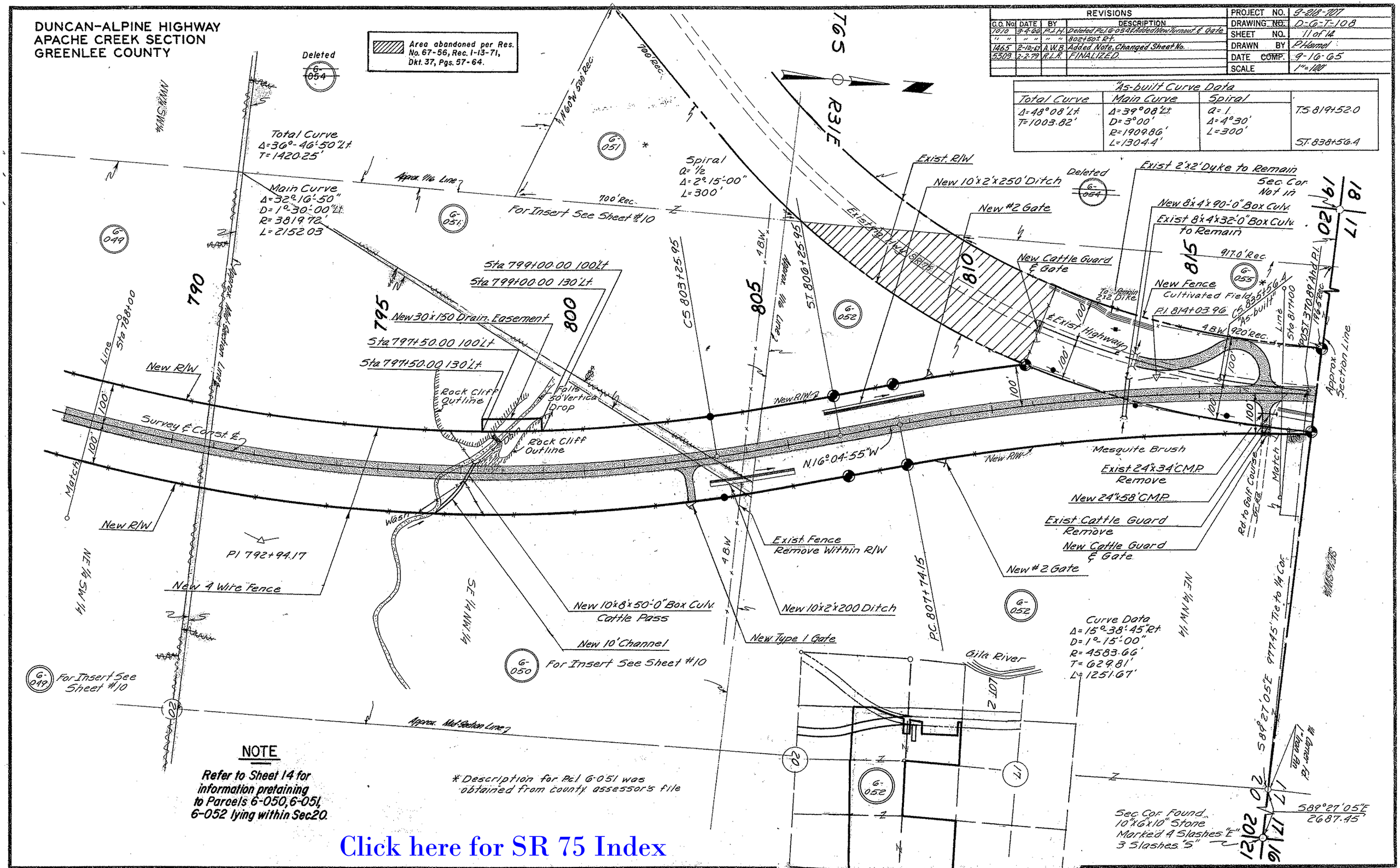

DUNCAN-ALPINE HIGHWAY
APACHE CREEK SECTION
GREENLEE COUNTY

REVISIONS			
C.O. No.	DATE	BY	DESCRIPTION
1054	3-16-66	Howacz	Add Metes & Bounds to Parcel 6-052
1061	3/31/66	Hamel	Added New Pcl of Land to Pcl 6-055
1112	5-2-66	R.R.	Changed Const. Proj. No Back to S-218-507
1465	2-15-67	A.W.B.	Added Note, Changed Sheet No.
1544	5-4-67	[illegible]	Changed Sta. from 817+84.18 to 817+84.18 & L.T.B. from N.3° 29'54" W. to N.3°27'24"W., Dist. L=87.09' to L=89.09' on Drain. Ease. Rt., & added Dist. 971.20' & Bear. S.89°06'40"E. Lt. P.O.C. 817+84.18 to Sec. Cor.
5309	2-2-79	R.L.R.	FINALIZED.

REVISIONS			
C.O. No.	DATE	BY	DESCRIPTION
828	10/5/65	R.C.McC	Corrected Distance, South Line, Drain Eas't.
"	"	"	& added Dist Lt & Rod Brng Sta 819+60
"	"	"	& 100' Lt & Rt & to R/W
843	10-21-65	R.L.R.	Changed Const. Proj. No.
901	7 Dec 65	R.C.McC	Ch Dist & to R/W fr 100' to 100.48' Lt. 819+60
973	2-3-66	Ford	Added insert-parcel 6-053
1010	3-4-66	R.A.H.	Changed Drain Ease Lt of Sta 819± & Deleted Pcl # 6-054

PROJECT NO.	S-218-707
DRAWING NO.	D-6-T-108
SHEET NO.	12 of 14
DRAWN BY	P. Hamel
DATE COMP.	9-16-65
SCALE	1" = 100'

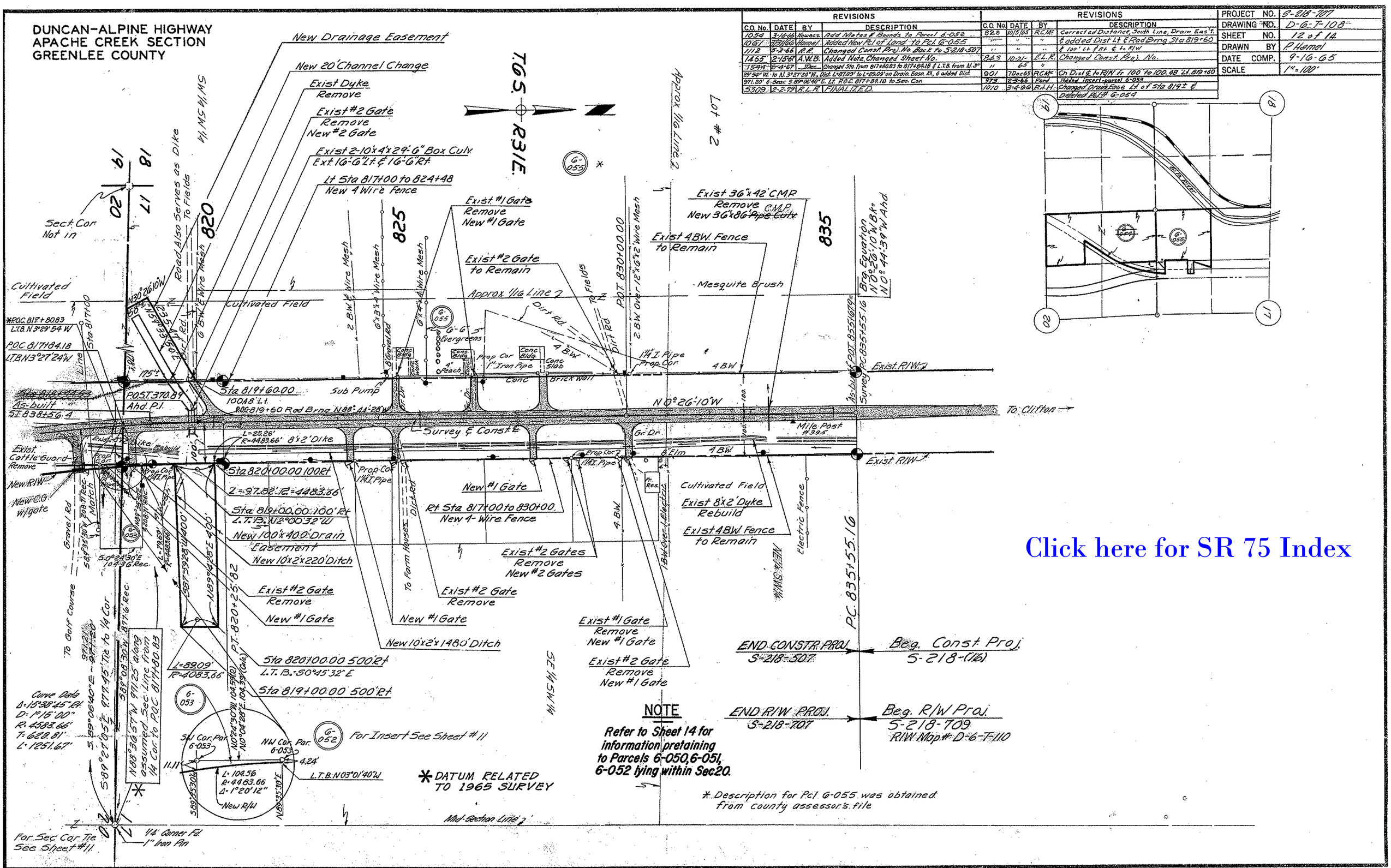

Click here for SR 75 Index

REVISIONS			
C.O. No.	DATE	BY	DESCRIPTION
1465	2-16-67	A.W.B.	Changed No. of Streets
2090	10-8-68	N.B.	Cutbk. R/W on ease. Rt. Sta. 679+, in Pcl.-6-044.
2152	12-31-68	rdp	Cutback Ease. Rt Sta. 688± in Parcel 6-044
5309	2-2-79	R.L.R.	FINALIZED.

PROJECT NO.	5-218-707
DRAWING NO.	D-6-T-108
SHEET NO.	13 of 14
DRAWN BY	P. Hamel
DATE COMP.	9-16-65
SCALE	1"=100'

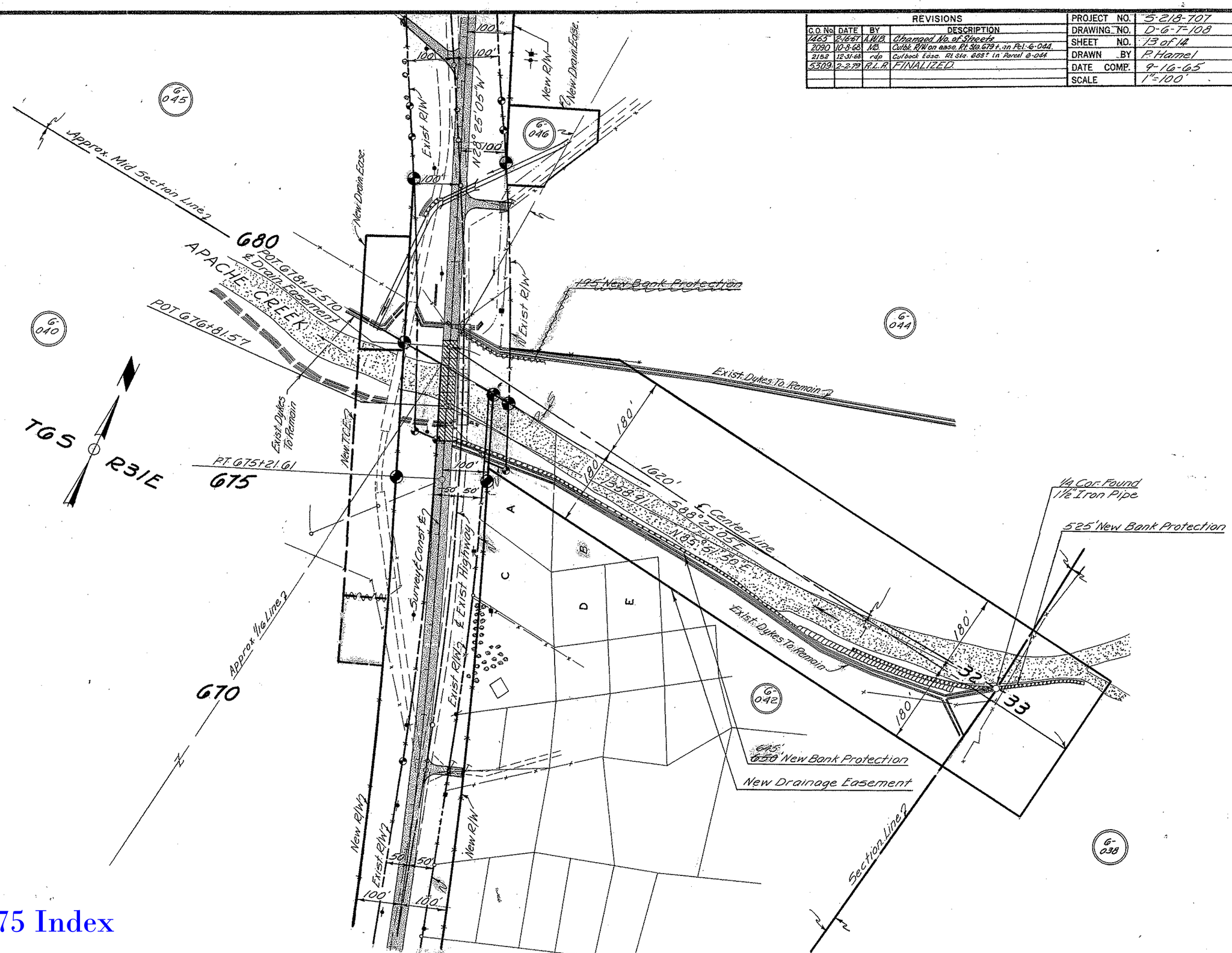

Click here for SR 75 Index

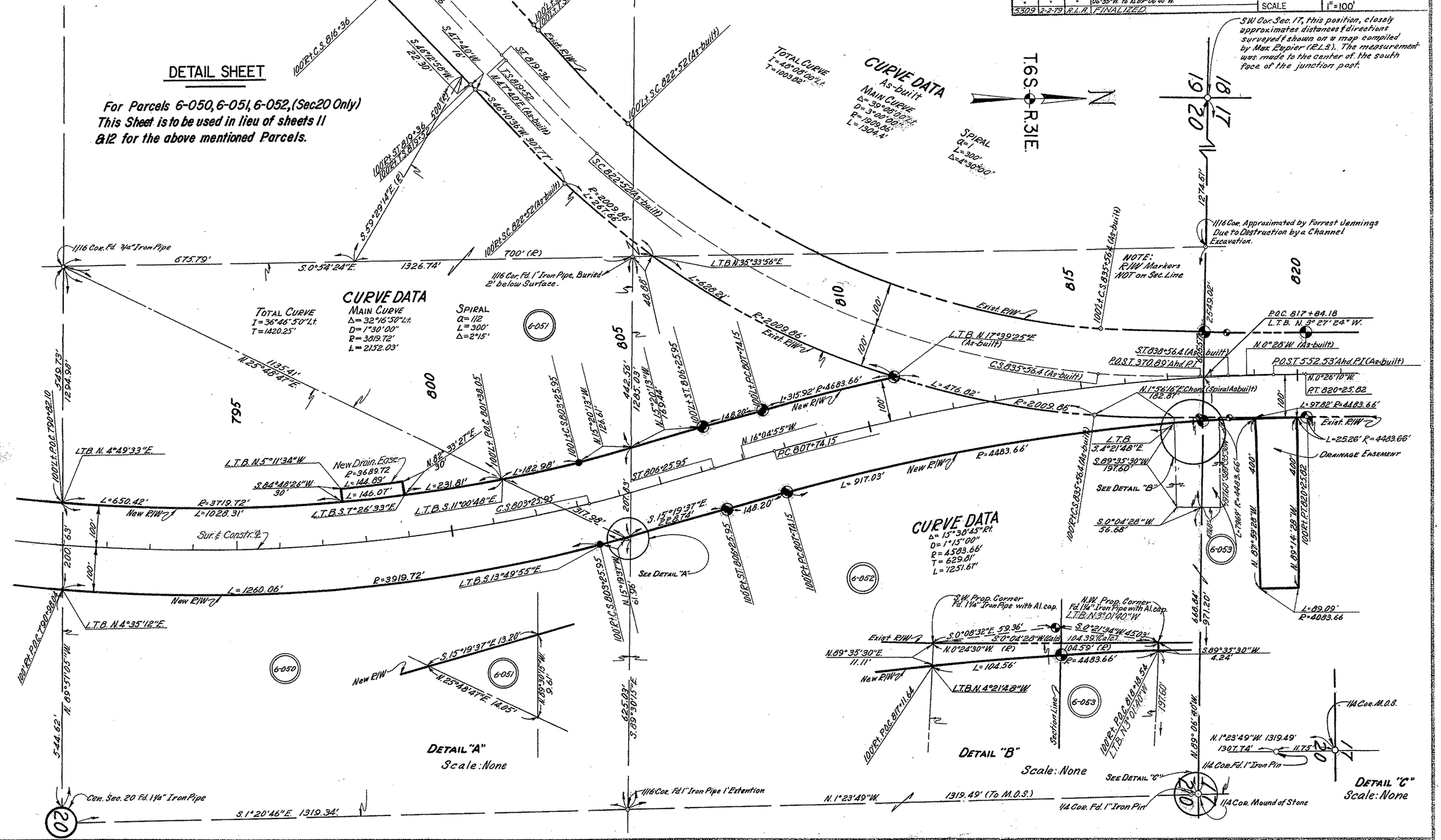
DUNCAN-ALPINE HIGHWAY
APACHE CREEK SECTION
GREENLEE COUNTY
Click here for SR 75 Index
REVISIONS
C.O. No. | DATE | BY | DESCRIPTION
1465 | 2-9-67 | A.W.B. | Drew this Sheet according to Survey information.
" | " | " | Added Sta. & L.T.B. at P.O.C. 817+84.18, Dist. 971.20' Lt. P.O.C. 817+84.18 to Sec. Cor., & changed bear. on Sec. line from N. 89° 06'-35" W. to N. 89° 06'40" W.
5309 | 2-2-79 | R.L.R. | FINALIZED.
PROJECT NO. S-218-707
DRAWING NO. D-6-T-108
SHEET NO. 14 of 14
DRAWN BY A.W. Brooks
DATE COMP. 2-9-67
SCALE 1" = 100'
DETAIL SHEET
For Parcels 6-050, 6-051, 6-052, (Sec20 Only)
This Sheet is to be used in lieu of sheets 11 & 12 for the above mentioned Parcels.
T.6S. R.31E.
SW Cor. Sec. 17, this position, closely approximates distances & directions surveyed & shown on a map compiled by Max Rapier (R.L.S.). The measurement was made to the center of the south face of the junction post.
1/16 Cor. Approximated by Forrest Jennings Due to Obstruction by a Channel Excavation.
NOTE: R/W Markers NOT on Sec. Line
1/16 Cor. Fd. 3/4" Iron Pipe
1/16 Cor. Fd. 1" Iron Pipe, Buried 2' below Surface.
CURVE DATA
TOTAL CURVE
I = 36°46'50" Lt.
T = 1420.25'
MAIN CURVE
Δ = 32°16'50" Lt.
D = 1°30'00"
R = 3819.72'
L = 2152.03'
SPIRAL
a = 1/2
L = 300'
Δ = 2°15'
CURVE DATA
As-built
MAIN CURVE
Δ = 39°08'00" Lt.
D = 3°00'00"
R = 1909.86'
L = 1304.4'
SPIRAL
a = 1
L = 300'
Δ = 4°30'00"
CURVE DATA
Δ = 15°38'45" Rt.
D = 1°15'00"
R = 4583.66'
T = 629.81'
L = 1251.67'
DETAIL "A"
Scale: None
DETAIL "B"
Scale: None
DETAIL "C"
Scale: None
Cen. Sec. 20 Fd. 1 1/4" Iron Pipe
1/16 Cor. Fd. 1" Iron Pipe 1' Extention
1/4 Cor. Fd. 1" Iron Pin
1/4 Cor. Mound of Stone
1/4 Cor. M.O.S.
Drainage Easement
See Detail "A"
See Detail "B"
See Detail "C"
Section Line
Exist. R/W
New R/W
Sur. & Constr. ℄
New Drain. Ease.
S.W. Prop. Corner Fd. 1 1/4" Iron Pipe with Al. cap.
N.W. Prop. Corner Fd. 1 1/4" Iron Pipe with Al. cap.
CHECKED BY.
HARD COPY.