| F.H.W.A. REGION | STATE | PROJECT NO. | SHEET NO. | TOTAL SHEETS | FINALIZED PLANS |
|---|---|---|---|---|---|
| 9 | ARIZ. | S-434-804 | 1 | 4 | |

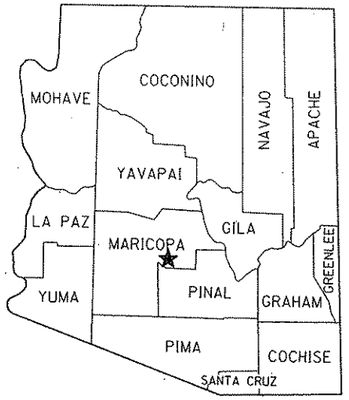


RW/PLANS FILE SET

# STATE OF ARIZONA
# DEPARTMENT OF TRANSPORTATION

RW/PLANS FILE SET

DEPARTMENT OF TRANSPORTATION ADOT STATE OF ARIZONA

## HIGHWAYS DIVISION
## RIGHT OF WAY PLAN OF THE
## MORRISTOWN-NEW RIVER HWY.

JCT. TEMP. S.R.74

**S-434-804**

**74 MA 021**

MARICOPA COUNTY — DISTRICT 1

LENGTH OF PROJECT — 0.60 MILES

RW/PLANS FILE SET

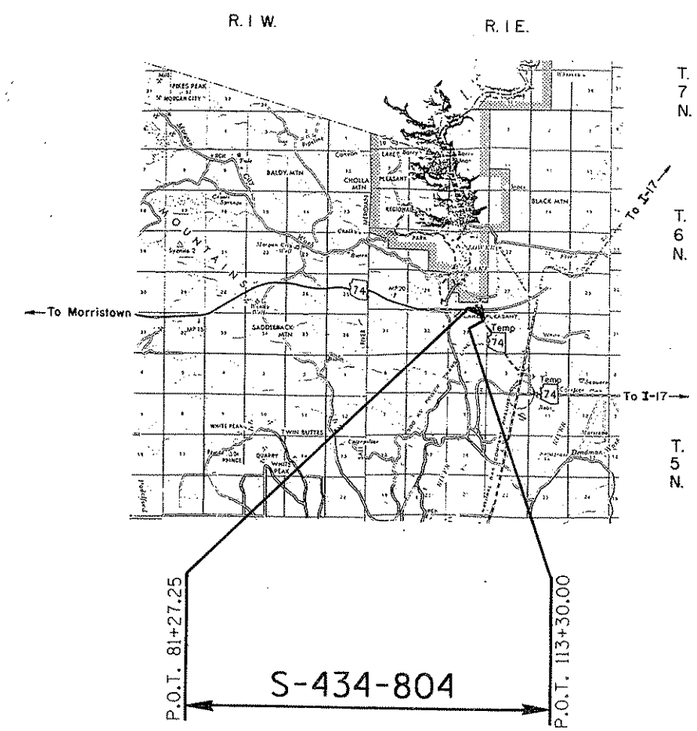


Click here for SR 74 Index

APPROVED IN ACCORDANCE WITH ROADWAY PLANS

Robert P. Nicholson — 7/27/88

DEPUTY STATE ENGINEER — DATE

ARIZONA DEPARTMENT OF TRANSPORTATION BOARD APPROVED FOR RIGHT OF WAY ACQUISITION IN ACCORDANCE WITH RESOLUTION 88-06-A-56 DATED 6-14-88

GARY K. ROBINSON ACTING STATE ENGINEER

U. S. DEPARTMENT OF TRANSPORTATION
FEDERAL HIGHWAY ADMINISTRATION

DIVISION ADMINISTRATOR — DATE

PUBLIC HEARING REQUIREMENTS CERTIFIED NOT REQUIRED

ENVIRONMENTAL CLEARANCE 4-21-88

| | | |
|---|---|---|
| DRAWING | NO. | D-7-T-848 |
| SHEET | NO. | 1 OF 4 |
| TRACS | NO. | H 0748 03R |

# OWNERSHIP RECORD

| PARCEL NUMBER | OWNER | DESCRIPTION | TOTAL AREA | AREA REQUIRED: GROSS INCLUDING EXISTING R/W | AREA REQUIRED: NET EXCLUDING EXISTING R/W | EASEMENT AREA | REMAINDER: LEFT | REMAINDER: RIGHT | SHEET NO. |
|---|---|---|---|---|---|---|---|---|---|
| 7-6088 | U.S.A. (BUREAU OF RECLAMATION) | PT. SE¼SEC. 28,T.6N.,R.1E. | ② | | 2.78Ac | | | | 4 |
| 7-6089 | STATE OF ARIZONA (S.L.D.) | PT. NE¼SEC. 33,T.6N.,R.1E. | 120.00Ac ① | ~~11.60 Ac.~~ 11.68 Ac. | ~~1.96 Ac~~ 2.05 Ac. | | ~~19.93 Ac.~~ 19.85 Ac | 88.47Ac | 4 |

# ACQUISITION RECORD

| CHIEF R/W AGENT APPROVAL | INSTRUMENT: TYPE | INSTRUMENT: DATE | RECORDED: DATE | RECORDED: DOCUMENT |
|---|---|---|---|---|
| | | | | |

① PT. OF SEC. 33, T.6N.,R.1E.

② AREA SHOWN ON TITLE REPORT DOES NOT SHOW CONTIGUOUS OWNERSHIP

Click here for SR 74 Index

| REVISIONS | | | |
|---|---|---|---|
| C.O. NO. | DATE | BY | DESCRIPTION |
| 7870 | 1/19/89 | GSR | Rev. Gross Net, & Rem. Lt. Par. 7-6089. |

| | |
|---|---|
| DRAWING NO. | D-7-T-848 |
| HARD COPY | 8762M-1 |
| COUNTY | MARICOPA |
| DRAWN | AJS |
| CHECKED | JCH |
| SCALE | |
| ROUTE | S.R. 74 |
| LOCATION | JCT. TEMP. S.R. 74 |

ARIZONA DEPARTMENT OF TRANSPORTATION
HIGHWAYS DIVISION
RIGHT OF WAY PLANS SERVICES

HIGHWAY: MORRISTOWN-NEW RIVER

PROJECT NO. S-434-804

REGISTERED LAND SURVEYOR

SHEET 2 OF 4

ZF1E45.16IROWN.DGN:1 VIEW NAME:
13-SEP-1988 19:48

Click here for SR 74 Index

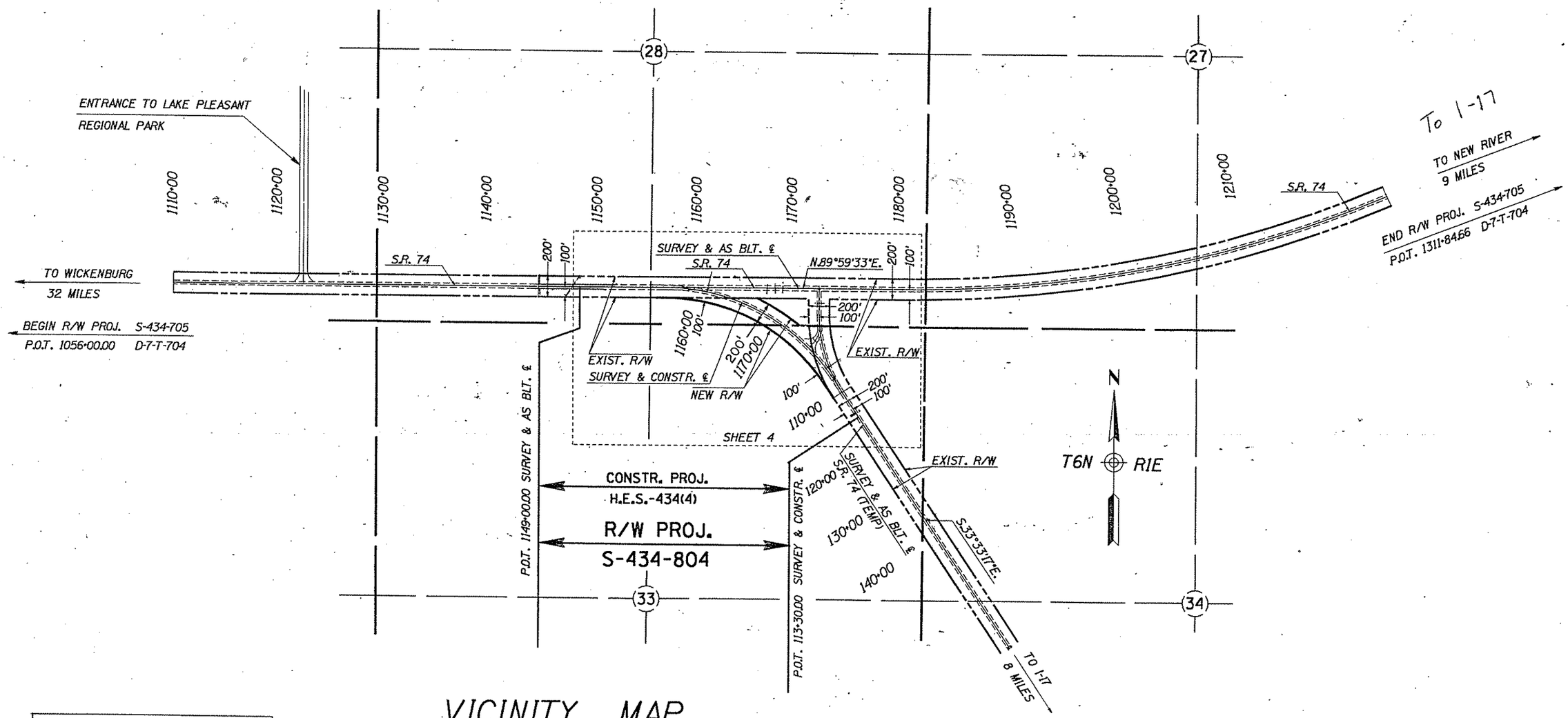


# VICINITY MAP

SCALE 1" = 500'

NOTE : SEE PLAN SHEET FOR CURVE DATA

NOTE : EXISTING R/W ACQUIRED UNDER R/W PROJECT S-434-705

| REVISIONS | | | |
|---|---|---|---|
| C.O. NO. | DATE | BY | DESCRIPTION |
| 7870 | 1/19/89 | GSR | Rev. New R/W Lt. Sta. 1171± |

| | |
|---|---|
| DRAWING NO. | D-7-T-848 |
| HARD COPY | 8762M-1,-2 |
| COUNTY | MARICOPA |
| DRAWN/DATE | AJS |
| CHECKED/DATE | JCH |
| SCALE | 1" = 500' |
| ROUTE | S.R. 74 |
| LOCATION | JCT. TEMP. S.R. 74 |

ARIZONA DEPARTMENT OF TRANSPORTATION
HIGHWAYS DIVISION
RIGHT OF WAY PLANS SERVICES

HIGHWAY: MORRISTOWN-NEW RIVER

PROJECT NO. S-434-804

SHEET 3 OF 4

ZF1:(45,16)RJCT74.DGN;1
1-AUG-1988 19:56
VIEW NAME:

OF

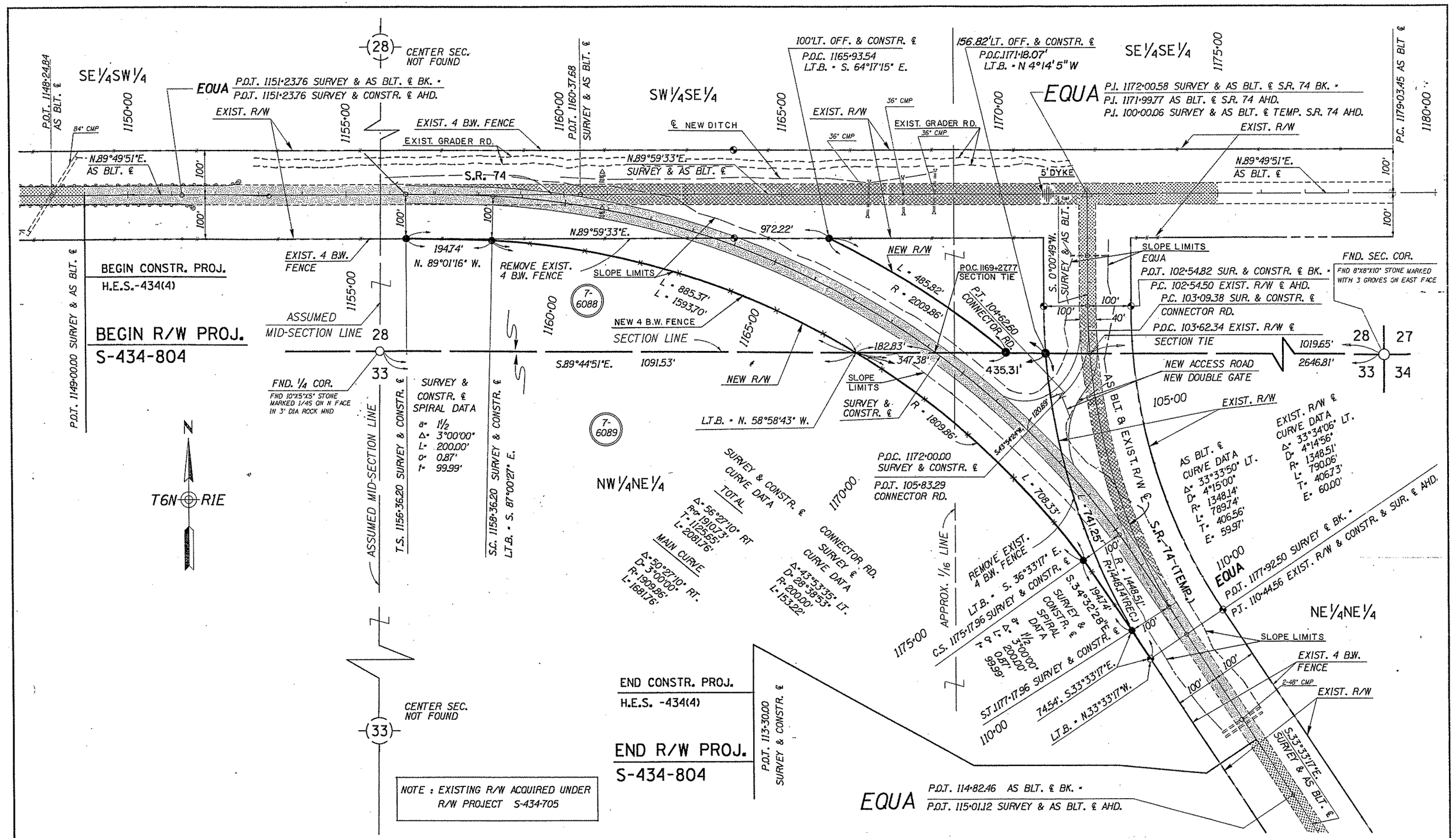


| REVISIONS | | | | | |
|---|---|---|---|---|---|
| C.O. NO. | DATE | BY | DESCRIPTION | | |
| 7870 | 1/19/89 | GSR | Revised New R/W Par. 7-6089 Lt. Sta. 1171± | | |
| 7862 | 2-1-89 | AJS | ADDED SLOPE LIMITS, ℄ NEW DITCH, EXIST. | | |
| " | " | " | GRADER RD. & NEW 4 B.W. FENCE | | |
| 7898 | 3-16-89 | AJS | BID SET REVIEW, Added DYKE & Section Tie P.O.C. 1169± | | |

| | |
|---|---|
| DRAWING NO. | D-7-T-848 |
| HARD COPY | 8762M-1,-2 |
| COUNTY | MARICOPA |
| DRAWN/DATE | AJS |
| CHECKED/DATE | JCH |
| SCALE | 1" = 100' |
| ROUTE | S.R. 74 |
| LOCATION | JCT. TEMP. S.R. 74 |

ARIZONA DEPARTMENT OF TRANSPORTATION
HIGHWAYS DIVISION
RIGHT OF WAY PLANS SERVICES

HIGHWAY: MORRISTOWN-NEW RIVER

PROJECT NO. S-434-804

SHEET 4 OF 4

ZF1(45,16)RJCT74.DGN;1 VIEW NAME:
13-SEP-1988 19:47

___ OF ___

Click here for SR 74 Index