FINALIZED-C.O. 5 & 4, 6-28-78-R.L.R.

FED. ROAD DIV. NO.	STATE	PROJECT NO.	SHEET NO.	TOTAL SHEETS
7	ARIZ.	S-434-703	1	14

RIGHT OF WAY MAP NO. D-7-T-693

ALIGNMENT AND RIGHT OF WAY
APPROVED IN ACCORDANCE WITH HIGHWAY PLANS.
SHEET 1 THRU 14
DATE 9-9-66
ASSISTANT STATE ENGINEER

APPROVED IN ACCORDANCE WITH RESOLUTION DATED: 14 Oct. 1966, MINUTES OF THE ARIZONA HIGHWAY COMMISSION RES. NO.: 66-78

A.F.E. NO. 74001

FINALIZED

STATE OF ARIZONA
STATE HIGHWAY DEPARTMENT

RIGHT OF WAY PLAN OF THE
MORRISTOWN-NEW RIVER
STATE HIGHWAY
PROJECT NO. S-434-703
MARICOPA
COUNTY

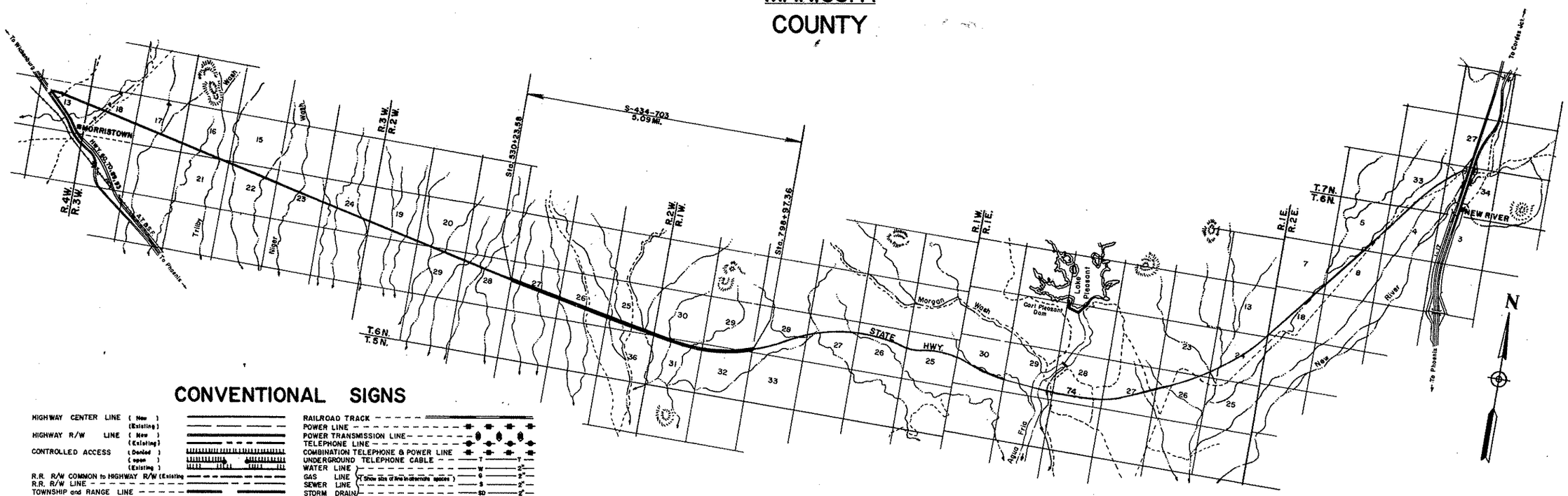

CONVENTIONAL SIGNS

HIGHWAY CENTER LINE (New) (Existing)
HIGHWAY R/W LINE (New) (Existing)
CONTROLLED ACCESS (Denied) (open) (Existing)
R.R. R/W COMMON to HIGHWAY R/W (Existing)
R.R. R/W LINE
TOWNSHIP and RANGE LINE
SECTION LINE
1/4 LINE or MID. SEC. LINE
1/16 LINE
PROPERTY LINE (not part of a Subdivision)
SUBDIVISION or LOT LINE
ORIGINAL LOT LINE
STATE and NATIONAL BOUNDARIES
COUNTY LINE
CITY LIMITS
LAND GRANTS BOUNDARIES
FOREST, NATIONAL MONUMENTS, MILITARY BASES and INDIAN RESERVATION
SURVEY MEANDER LINE
NEW R/W CONTROL POINT
EXISTING R/W CONTROL POINTS
EXISTING R/W MARKER
PARCEL NUMBER 7-001

RAILROAD TRACK
POWER LINE
POWER TRANSMISSION LINE
TELEPHONE LINE
COMBINATION TELEPHONE & POWER LINE
UNDERGROUND TELEPHONE CABLE
WATER LINE
GAS LINE (Show size of line in alternate spaces)
SEWER LINE
STORM DRAIN
CHAIN LINK FENCE
BARBED WIRE FENCE (salt cut type)
STREET LIGHT on est. arm
WATER METER
WATER VALVE
FIRE HYDRANT
GAS METER
GAS VALVE
DOWN GUY
MANHOLE (existing)
ROAD (existing)
PROPERTY ANCHOR BARS
PROPERTY LIMITS ARROWS
TRAFFIC FLOW ARROWS
CANAL, CHANNEL or DITCH
BRIDGE
BOX CULVERTS
CATTLE GUARD
RIVER

ARIZONA HIGHWAY COMMISSION
APPROVED FOR RIGHT-OF-WAY ACQUISITION
STATE HIGHWAY ENGINEER
DEPUTY STATE ENGINEER 9-9-66 DATE

DEPARTMENT OF COMMERCE
BUREAU OF PUBLIC ROADS
APPROVED:
DIVISION ENGINEER DATE

Click here for SR 74 Index

REDUCED SIZE DO NOT SCALE

MORRISTOWN - NEW RIVER HWY.

MORRISTOWN EAST UNIT III

MARICOPA COUNTY

FINALIZED

REVISIONS			
C.O. No.	DATE	BY	DESCRIPTION
1333	11/21/66	P.J.H.	Changed Total Area of Sec. 30 & 31
2489	1/15-70	RW	Completed Acquisition Record
2852	2-9-71	B.A.M.	Added 7-138-A & 7-138-L1
5164	6-28-78	R.L.R.	FINALIZED

PROJECT NO.	S-434-703
DRAWING NO.	D-7-T-693
SHEET NO.	2 Of 14
DRAWN BY	O. Layton
DATE COMP.	8-25-66
SCALE	

OWNERSHIP				RECORD						ACQUISITION RECORD				
PARCEL NUMBER	OWNER	DESCRIPTION	TOTAL AREA	AREA REQUIRED GROSS INCLUDING EXISTING R/W	AREA REQUIRED NET EXCLUDING EXISTING R/W	EASEMENT AREA	REMAINDER LEFT	REMAINDER RIGHT	SHEET NUMBER	COMMISSION APPROVAL	TYPE & DATE OF INSTRUMENT	RECORDED DATE	RECORDED BOOK	RECORDED PAGE
7-137	U.S.A. (B.L.M.)	N1/2 & N1/2 SE1/4 Sec. 27, T6N, R2W	640Ac		24.8 Ac	.3 Ac			4 & 5	7-25-67	Grant 1-30-67	8-14-67	6697	425-9
		S1/2 Sec. 26, T6N, R2W	640Ac		24.9 Ac	.6 Ac			6 & 7					
		S1/2 Sec. 25, T6N, R2W	640Ac		24.8 Ac	.8 Ac			8 & 9					
		NE1/4 NE1/4 Sec. 36, T6N, R2W	640Ac		.1 Ac				9 & 10					
		Lot 4 Sec. 30, T6N, R1W	642.84 A.		1.6 Ac				10					
		N1/2 N1/2 Sec. 31, T6N, R1W	644.36 A.		23.1 Ac				10 & 11					
7-137-M1	Arizona Placer Mining Co., Inc.	N1/2 & N1/2 SE1/4 Sec. 27, T6N, R2W	640Ac						4 & 5	2-13-69 ~~2-15-67~~	F.O.C. 3-28-69	4-22-69	7575	8-14
		S1/2 Sec. 26, T6N, R2W	640Ac						6 & 7					
		S1/2 Sec. 25, T6N, R2W	640Ac						8 & 9					
		NE1/4 NE1/4 Sec. 36, T6N, R2W	640Ac						9 & 10					
7-137-M2	Dale L. Moran et al	Lot 4 Sec. 30, T6N, R1W	642.84 A.						10	2-13-69 ~~2-15-67~~	F.O.C. 3-28-69	4-22-69	7575	8-14
		N1/2 N1/2 Sec. 31, T6N, R1W	644.36 A.						10 & 11					
7-138	State of Arizona	N1/2 N1/2 Sec. 32, T6N, R1W	640Ac		24.3 Ac				12 & 13	1-4-67	Pat. (5677) 10-17-68	12-9-68	7382	446-8
L1	Sidney B. Moeur (Gr. Lease)	N1/2 N1/2 Sec. 32, T6N, R1W	640Ac						12 & 13					
7-138-A	State of Arizona	Pt. of N1/2 N1/2 Sec. 32, T6N, R1W.	615.7 Ac			.3 Ac			13	4-7-72	GRANT 4-24-72			
-L1	B. B. Johnson (Gr. Lease)	Pt. of N1/2 N1/2 Sec. 32, T6N, R1W.	615.7 Ac			.3 Ac			13					

REDUCED SIZE DO NOT SCALE

CHECKED BY. [signature]

HARD COPY.

Click here for SR 74 Index

MORRISTOWN–NEW RIVER HWY.

MORRISTOWN EAST UNIT III

MARICOPA COUNTY

Click here for SR 74 Index

REVISIONS				
C.O. No	DATE	BY	DESCRIPTION	
1333	11/17/66	P.J.H.	Corrected Begining & End of Proj.	
"	"	"	Callouts Labeled Drain Easements.	
1855	1-15-68	C.D.G.	Chgd. Brg. Eq. to P.C. 732+ from End of Proj.	
2271	5-8-69	J. Nez	Changed limits of Constr. Proj. S-434-503 from Sta.	
"	"	"	797+00 to Sta. 789+00.	
2852	2-9-71	B.A.M.	Drain. Easmt Sta. 791+00 - Sta. 796+00	
5164	6-28-78	R.L.R.	FINALIZED.	

PROJECT NO.	S-434-703
DRAWING NO.	D-7-T-693
SHEET NO.	3 of 14
DRAWN BY	D.G. Matchette
DATE COMP.	8-25-66
SCALE	Scale 1"=1000'

FINALIZED

Note:
All drainage structures shown on this project are new.

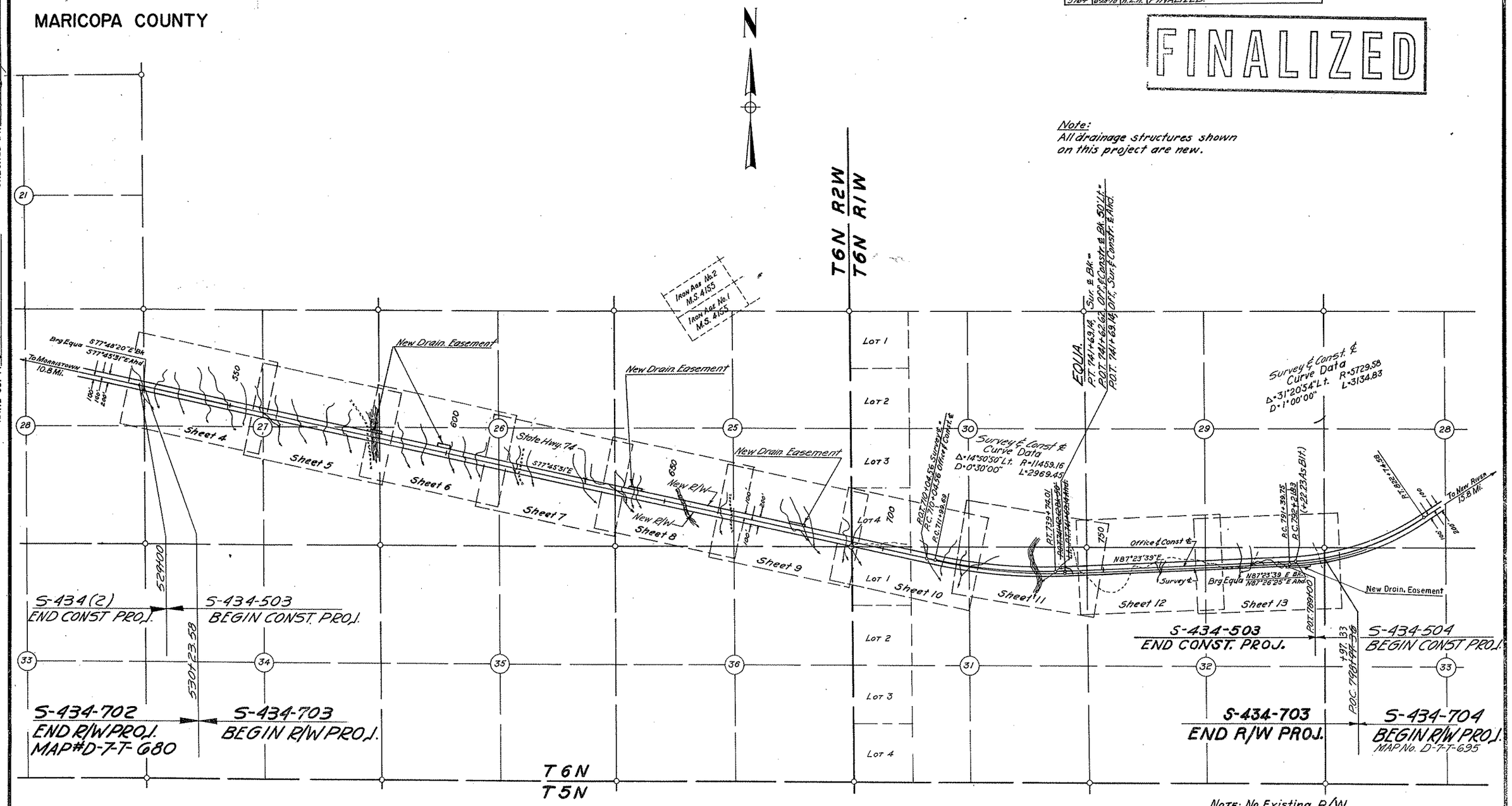

VICINITY MAP
Scale 1"=1000'

REDUCED SIZE DO NOT SCALE

NOTE: No Existing R/W

CHECKED BY

HARD COPY 649MI

MORRISTOWN-NEW RIVER HWY.

MORRISTOWN EAST UNIT III

MARICOPA COUNTY

Click here for SR 74 Index

REVISIONS			
C.O. No	DATE	BY	DESCRIPTION
1333	11/18/66	P.J.H.	Corrected Beginning & End of Proj. Callouts, Changed Culvert Sizes, Called Out Mining Corners & Added
"	"	"	Bearing Equation.
2310	6-3-69	DWG	Added "new" cattle guard w/gate sta. 531+50 & chng
"	"	"	Box culv. sizes. Added "Future New 4-Wire Game Fence"
2489	1-8-70	DWB	Added "Remove Fence Within R/W".
5164	6-28-78	R.L.R.	FINALIZED.

PROJECT NO.	S-434-703
DRAWING NO.	D-7-T-693
SHEET NO.	4 Of 14
DRAWN BY	D.G. Matchette
DATE COMP.	8-25-66
SCALE	1"=100'

FINALIZED

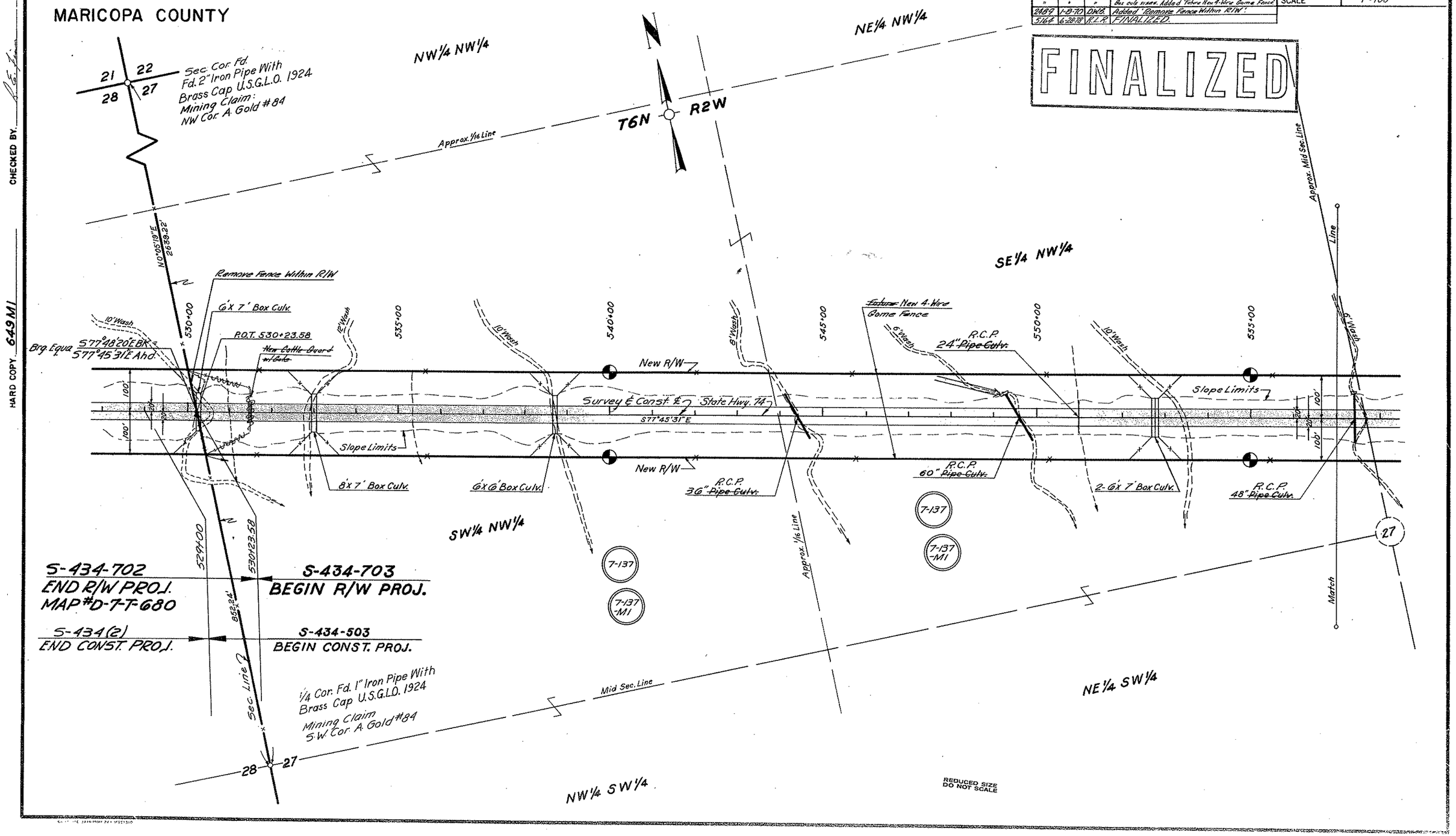

REDUCED SIZE DO NOT SCALE

HARD COPY 649 MI

CHECKED BY

MORRISTOWN-NEW RIVER HWY.
MORRISTOWN EAST UNIT III
MARICOPA COUNTY

Click here for SR 74 Index

REVISIONS				
C.O. No.	DATE	BY	DESCRIPTION	
1933	11/16/66	P.J.H.	Changed Culvert Sizes Called Out	
"	"	"	Mining Corners. Showed Turnouts.	
2310	6-3-69	DWS	Added "New 4-Wire Game Fence-Future" & Ndwls.	
"	"	"	to Numerous Pipe Culv.	
5164	6-28-70	R.L.R.	FINALIZED.	

PROJECT NO.	S-434-703
DRAWING NO.	D-7-T-693
SHEET NO.	5 Of 14
DRAWN BY	D.G. Matchette
DATE COMP.	8-25-66
SCALE	1" = 100'

FINALIZED

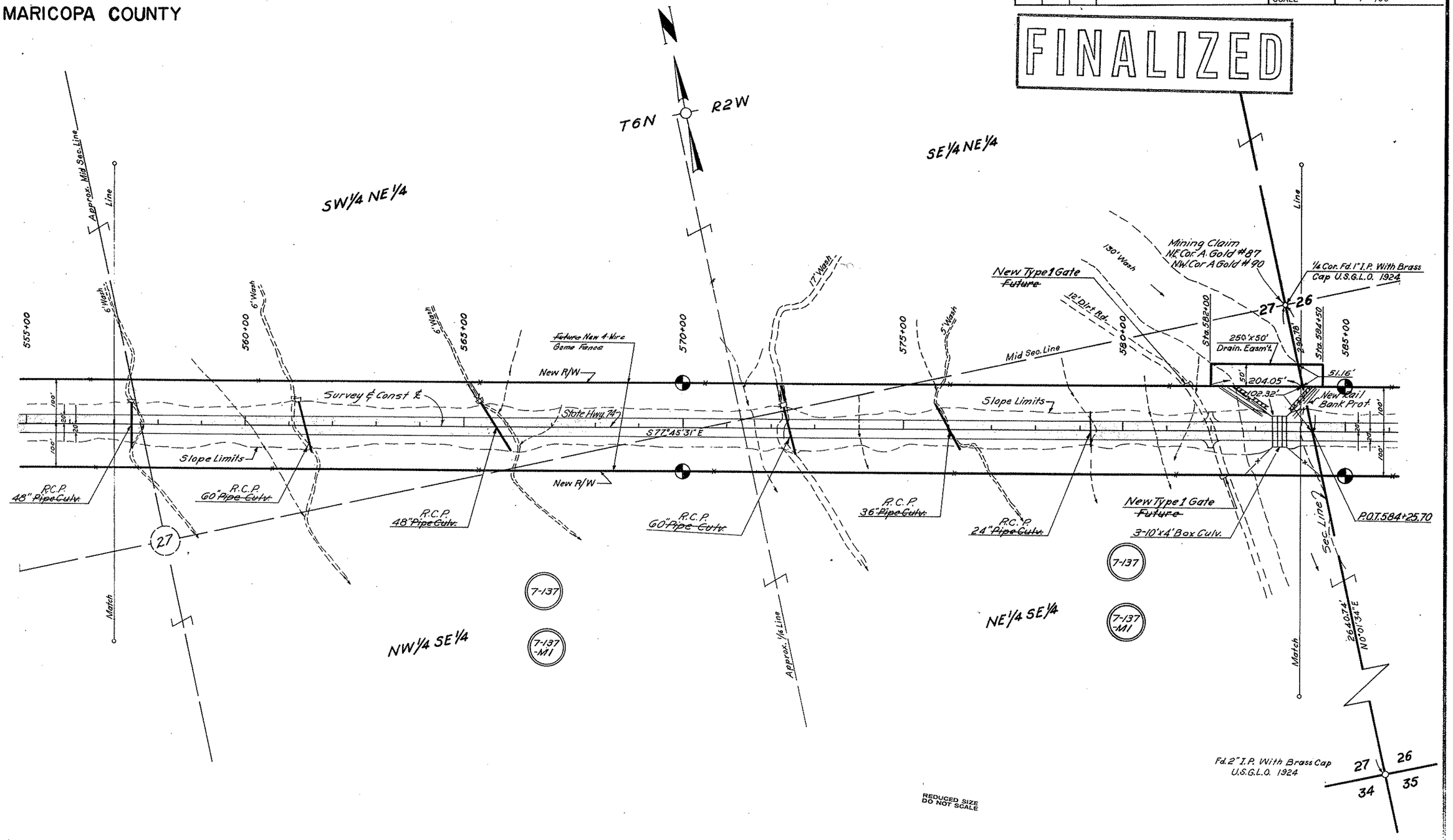

REDUCED SIZE DO NOT SCALE

CHECKED BY _____

HARD COPY 649 M1

MORRISTOWN-NEW RIVER HWY.

MORRISTOWN EAST UNIT III

MARICOPA COUNTY

Click here for SR 74 Index

REVISIONS					
C.O. No	DATE	BY	DESCRIPTION	PROJECT NO.	S-434-703
1333	11/10/66	P.J.H.	Called Out Mining Corners. Changed	DRAWING NO.	D-7-T-693
"	"	"	Size of Culverts	SHEET NO.	6 Of 14
2310	6-3-69	D.W.S.	Added Future New 4-Wire Game Fence; chng'd	DRAWN BY	D.G. Matchette
"	"	"	Box Culv. Sizes & Added New Channel @ Sta. 605+	DATE COMP.	8-25-66
2499	1-8-70	D.W.S.	Changed 6'x6' B.C. to 6'x7' B.C.	SCALE	1" = 100'
5164	6-20-70	R.L.R.	FINALIZED.		

FINALIZED

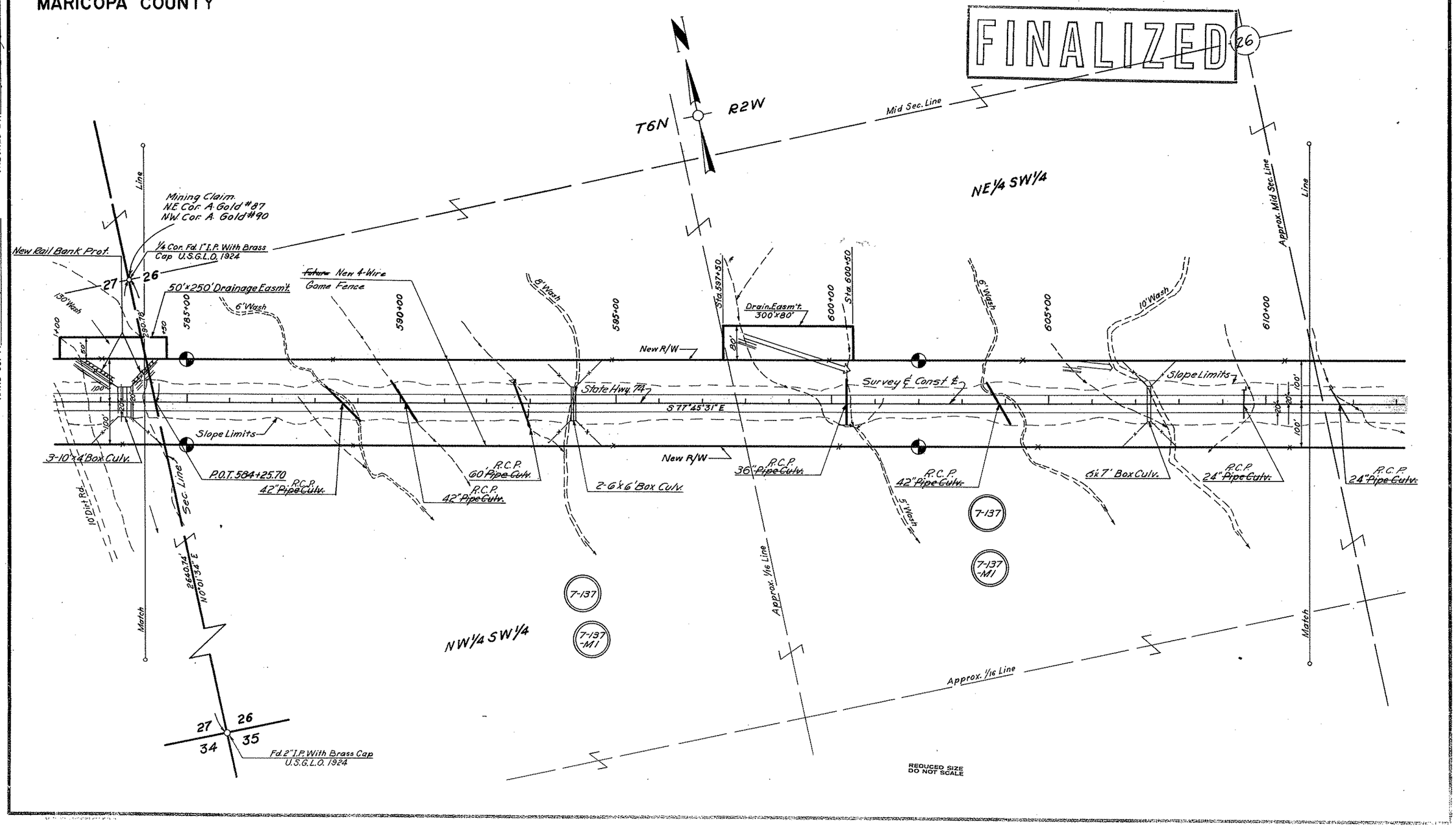

CHECKED BY

HARD COPY 649 MI

MORRISTOWN-NEW RIVER HWY.

MORRISTOWN EAST UNIT III

MARICOPA COUNTY

FINALIZED

REVISIONS			
C.O. No.	DATE	BY	DESCRIPTION
1333	11/19/66	P.J.H.	Changed Size of Culverts. Called
"	"	"	Out Mining Corners. Added 10'
"	"	"	Channel Change, 24" Pipe Culv.
"	"	"	& Turnouts
2310	6-3-69	D.W.S.	Added New Future 4-Wire Game Fence & Hdwls to Pipe Culv.
5164	6-28-72	R.L.R.	FINALIZED.

PROJECT NO.	S-434-703
DRAWING NO.	D-7-T-693
SHEET NO.	7 Of 14
DRAWN BY	D.G. Matchette
DATE COMP.	8-25-66
SCALE	1"=100'

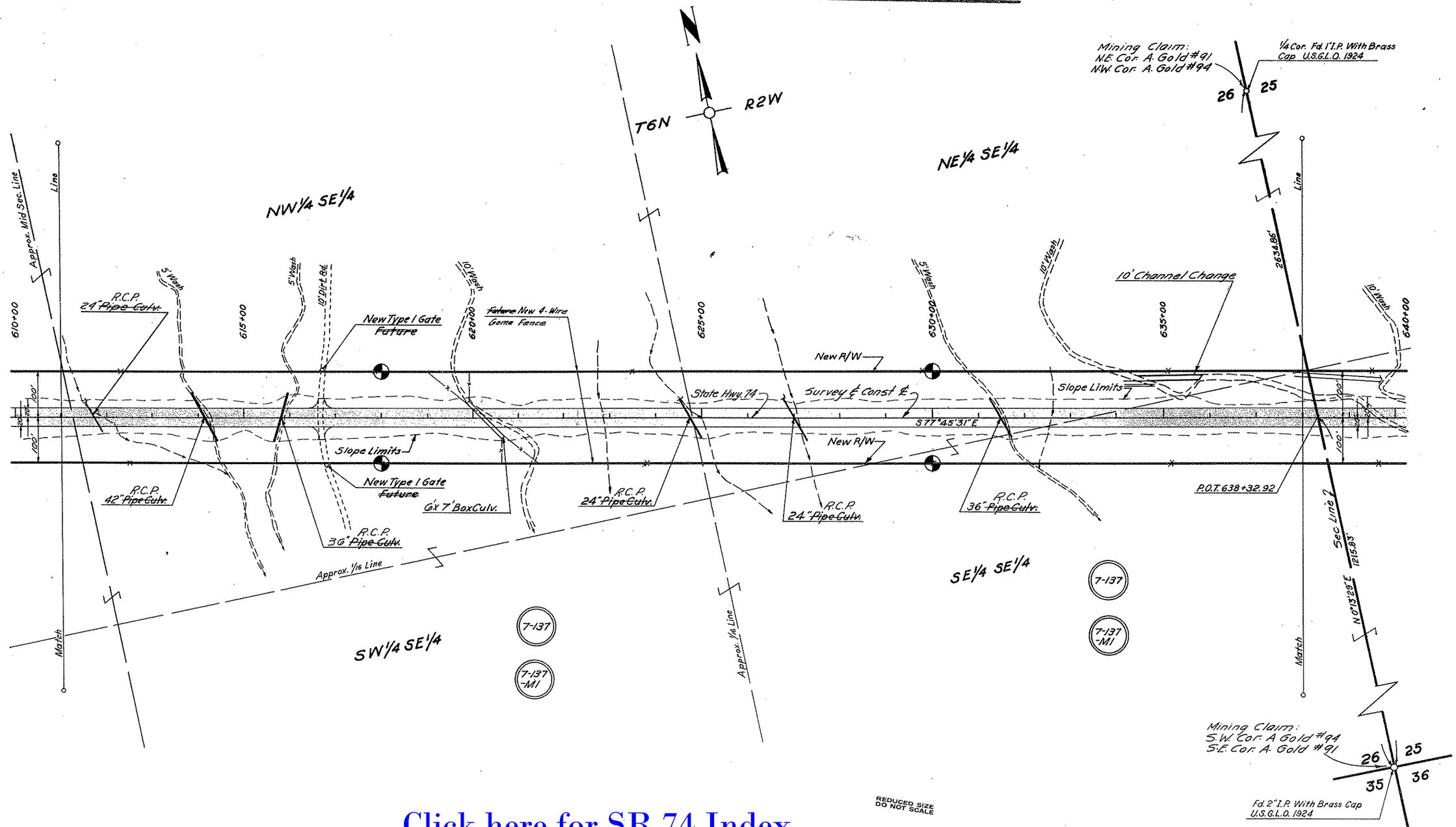

Click here for SR 74 Index

CHECKED BY.

HARD COPY. 649 MI

MORRISTOWN-NEW RIVER HWY.

MORRISTOWN EAST UNIT III

MARICOPA COUNTY

REVISIONS			
C.O. No.	DATE	BY	DESCRIPTION
1333	11/19/66	P.J.H.	Called Out Mining Corners. Changed
"	"	"	Size of Culverts. Added Turnouts
2310	6-3-69	D.W.S.	Added 'Future New 4-Wire Fence' & chng'd Box Culv. Sizes
2489	1-8-70	D.W.S.	Added T.O.'s Ht'rt. Sta. 665+ & 'New Bank Prot.'
3569	5-8-73	D.W.S.	Rt & Lt Sta. 665+50: Revised T.O.'s, Added C.G.'s
"	"	"	& Gates. Added Constr. Proj. Limits: C&S Rev.
5164	6-28-78	R.L.R.	FINALIZED.

PROJECT NO.	S-434-703
DRAWING NO.	D-7-T-693
SHEET NO.	8 Of 14
DRAWN BY	D.G. Matchette
DATE COMP.	8-25-66
SCALE	1" = 100'

FINALIZED

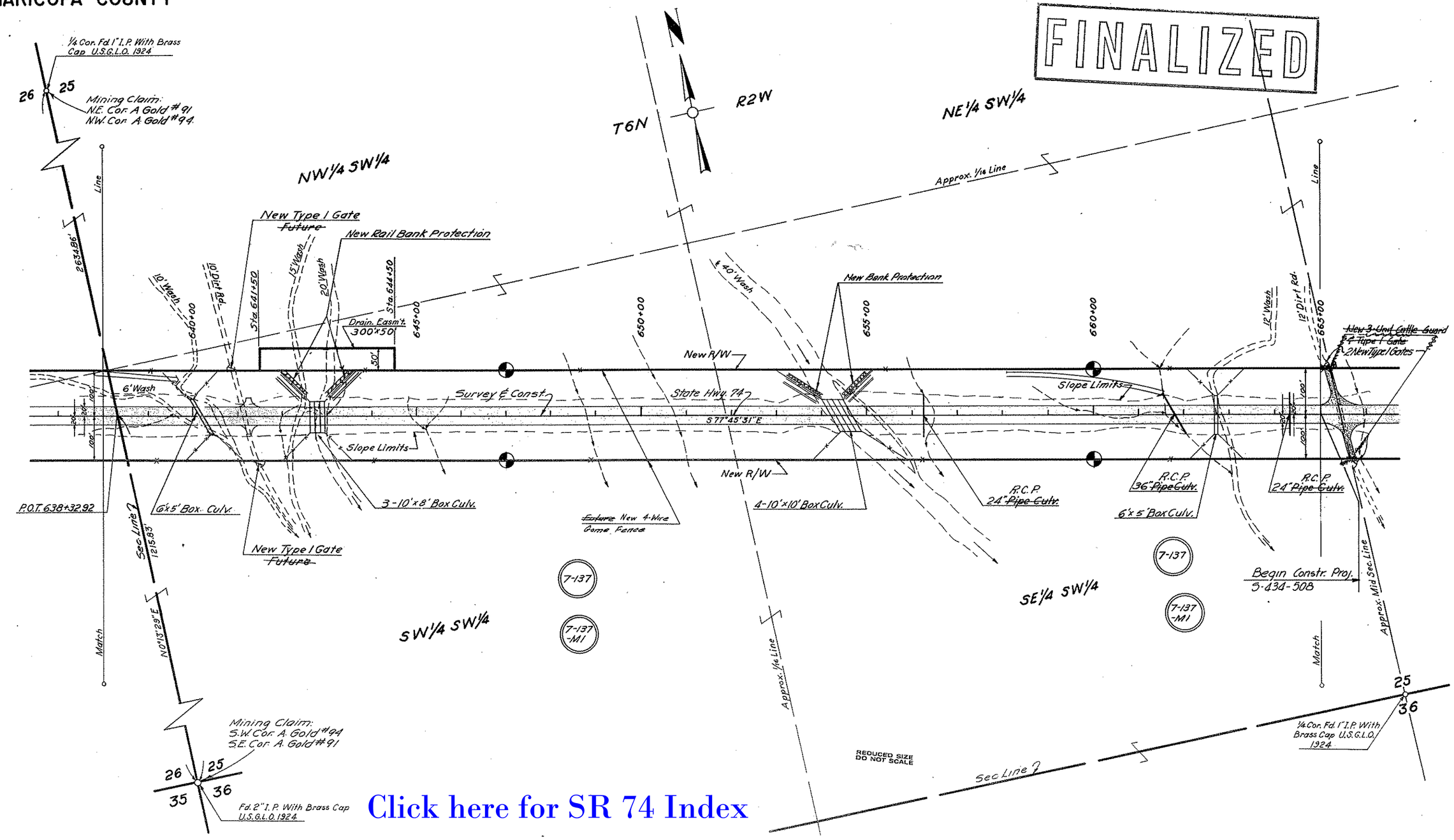

Click here for SR 74 Index

CHECKED BY.

HARD COPY. 649 M1

MORRISTOWN-NEW RIVER HWY.

MORRISTOWN EAST UNIT III

MARICOPA COUNTY

FINALIZED

REVISIONS			
C.O. No.	DATE	BY	DESCRIPTION
1333	11/19/66	P.J.H.	Labeled Mining Corners. Added
"	"	"	Turnouts & Channel Change. Changed
"	"	"	Size of Culvert.
2310	6-3-69	D.W.S.	Added Future New 4-Wire Game Fence & New Dyke
"	"	"	& Channel, It. Sta. 686.
3569	5-8-73	DWS	Revised T.O.'s Lt & Rt of 665+50: C&S.
5164	6-28-78	R.L.R.	FINALIZED.

PROJECT NO.	S-434-703
DRAWING NO.	D-7-T-693
SHEET NO.	9 Of 14
DRAWN BY	D.G. Matchette
DATE COMP.	8-25-66
SCALE	1"=100'

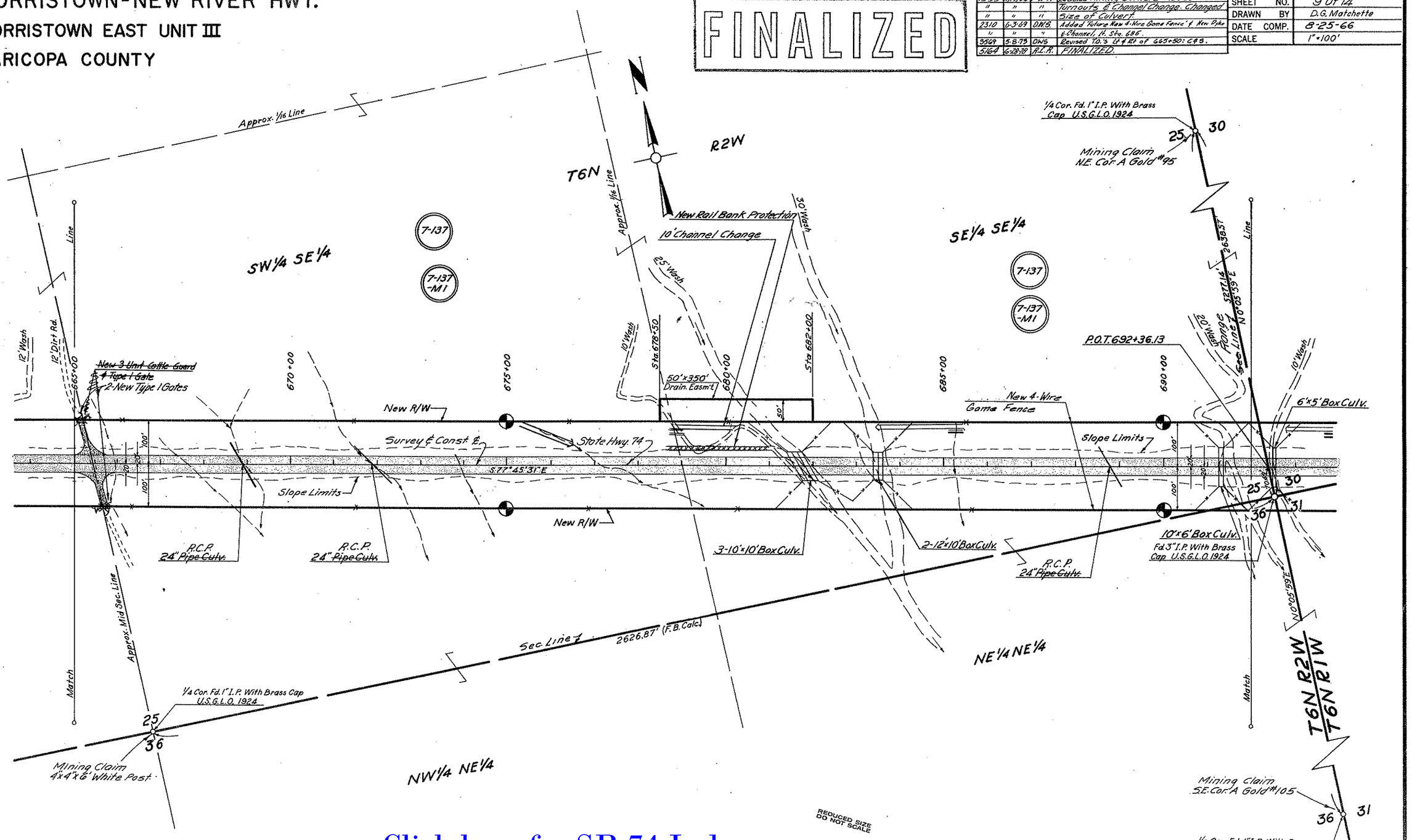

Click here for SR 74 Index

CHECKED BY.

HARD COPY. 649 MI

MORRISTOWN-NEW RIVER HWY.

MORRISTOWN EAST UNIT III

MARICOPA COUNTY

FINALIZED

REVISIONS				PROJECT NO.	S-434-703
C.O. No.	DATE	BY	DESCRIPTION	DRAWING NO.	D-7-T-693
1933	11/17/60	P.J.H.	Called Out Mining Corners. Changed	SHEET NO.	10 Of 14
"	"	"	Size of Culvert.	DRAWN BY	D.G. Matchette
2310	6-3-66	D.W.S.	Added New Future 4-Wire Game Fence & Adjust L.	DATE COMP.	8-25-66
"	"	"	Pipe Culv. Sta. 713+.	SCALE	1"=100'
3569	5-8-73	D.W.S.	Deleted "Future" Callouts: C&S		
5164	6-28-79	R.L.R.	FINALIZED.		

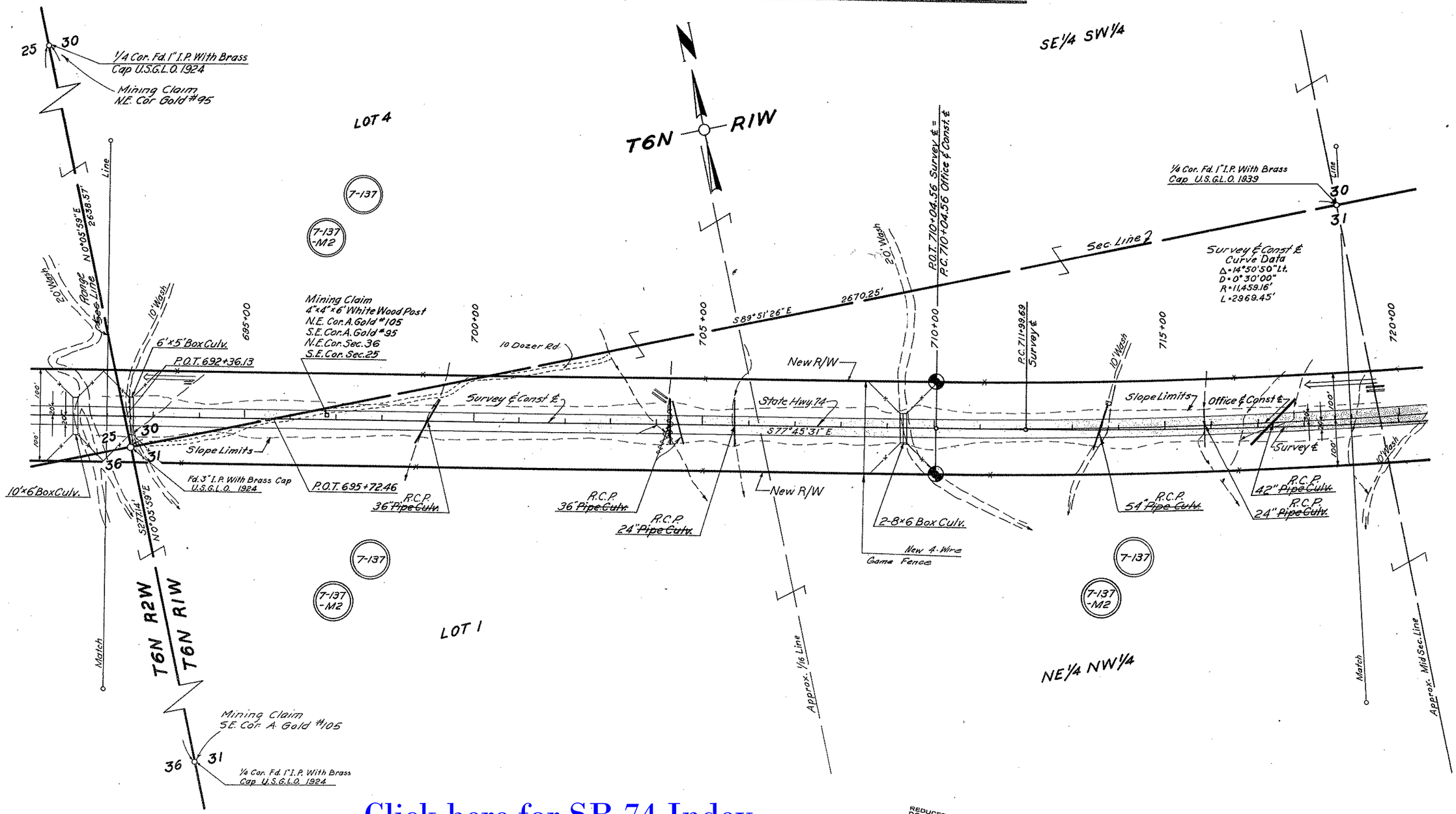

Click here for SR 74 Index

HARD COPY 649 MI

CHECKED BY

Click here for SR 74 Index

MORRISTOWN-NEW RIVER HWY.

MORRISTOWN EAST UNIT III

MARICOPA COUNTY

FINALIZED

REVISIONS			
C.O. No.	DATE	BY	DESCRIPTION
1333	1/21/66	R.J.H.	Added 2 New Channels. Changed
"	"	"	Size of Culverts. Called out Mining Cor.
1796	1-15-67	K.P.W.	Added Sta. 25 From P.O.T. to Sec. Cor.
2310	6-3-69	D.W.S.	Added "New 4-Wire Game Fence & Future";
"	"	"	Chng'd Box Culv. Size & added Numerous Hnds to P.O.
3569	5-8-73	D.W.S.	Deleted "Future" Callouts: C&S
3581	5-30-73	B.J.N.	Added Gate Rt. 730±; Rev. Equa. Call. Lt. 741+69±
5164	6-28-78	R.L.R.	FINALIZED.

PROJECT NO.	S-434-703
DRAWING NO.	D-7-T-693
SHEET NO.	11 Of 14
DRAWN BY	D.G. Matchette
DATE COMP.	8-25-66
SCALE	1" = 100'

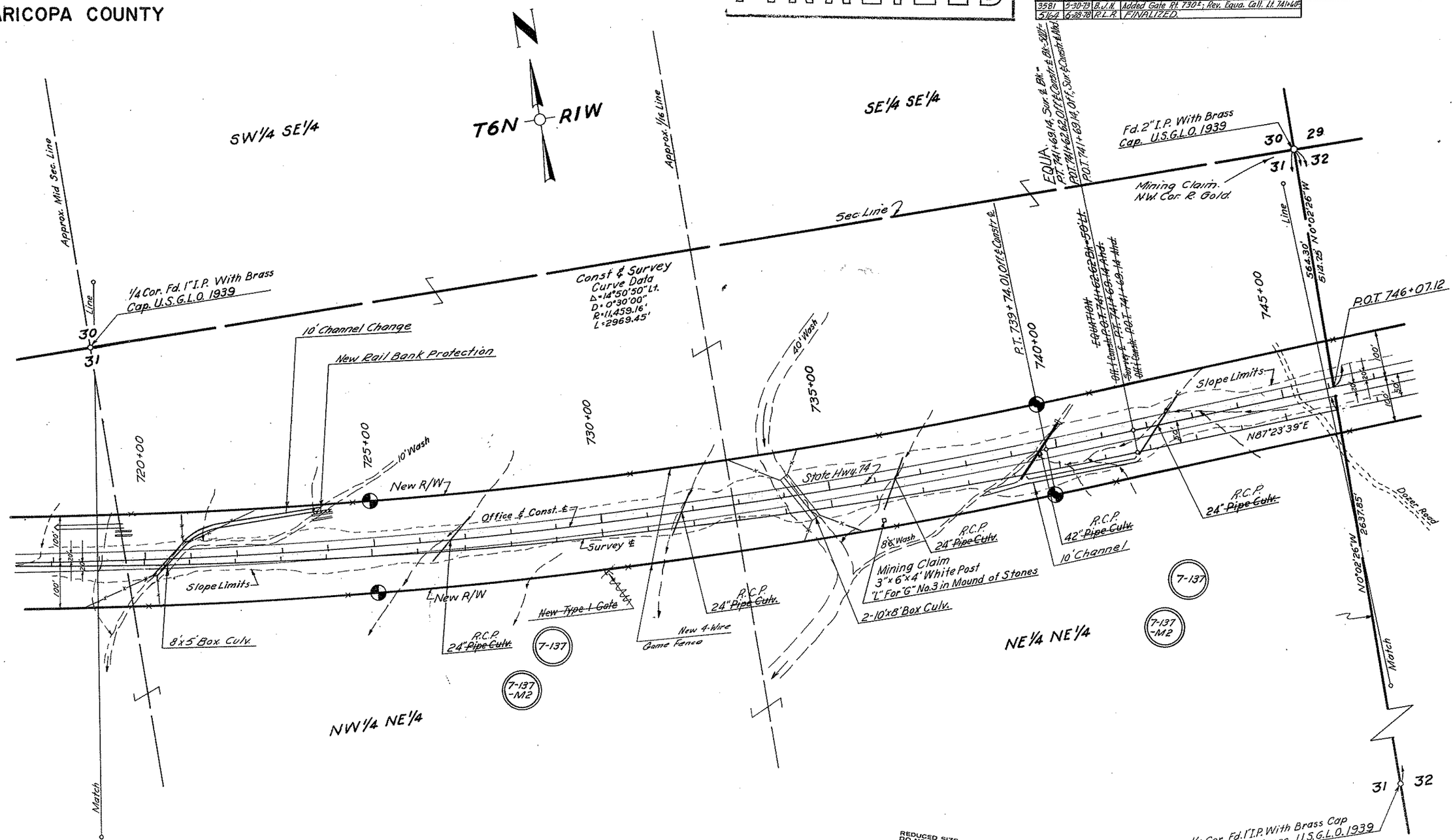

CHECKED BY. R.E. Fiser

HARD COPY. 649 MI

MORRISTOWN-NEW RIVER HWY.
MORRISTOWN EAST UNIT III
MARICOPA COUNTY

Click here for SR 74 Index

REVISIONS			
C.C. No	DATE	BY	DESCRIPTION
1333	11/21/66	P.J.H.	Called Out Mining Corner.
1796	11-15-67	K.P.W.	Added 514.25 from P.O.T. to Sec. Cor.
1855	1-15-68	C.D.G.	Added Dists. W. Sec. Ln 32 & N.&S. R1W Sta 755±
2310	6-3-69	D.W.S.	Added Udwl. to P.C. Sta. 759+60 & Added 'Future
"	"	"	New 4-Wire Game Fence.
3569	5-8-73	DNS	Added Gate. Rt. 750+50. Deleted "Future" Callouts; C&S
3581	5-30-73	B.J.N.	Moved Gate From Rt. 750+00± to Rt. 756+20±.
5164	6-28-78	R.L.R.	FINALIZED.

PROJECT NO.	S-434-703
DRAWING NO.	D-7-T-693
SHEET NO.	12 Of 14
DRAWN BY	D.G. Matchette
DATE COMP.	8-25-66
SCALE	1" = 100'

FINALIZED

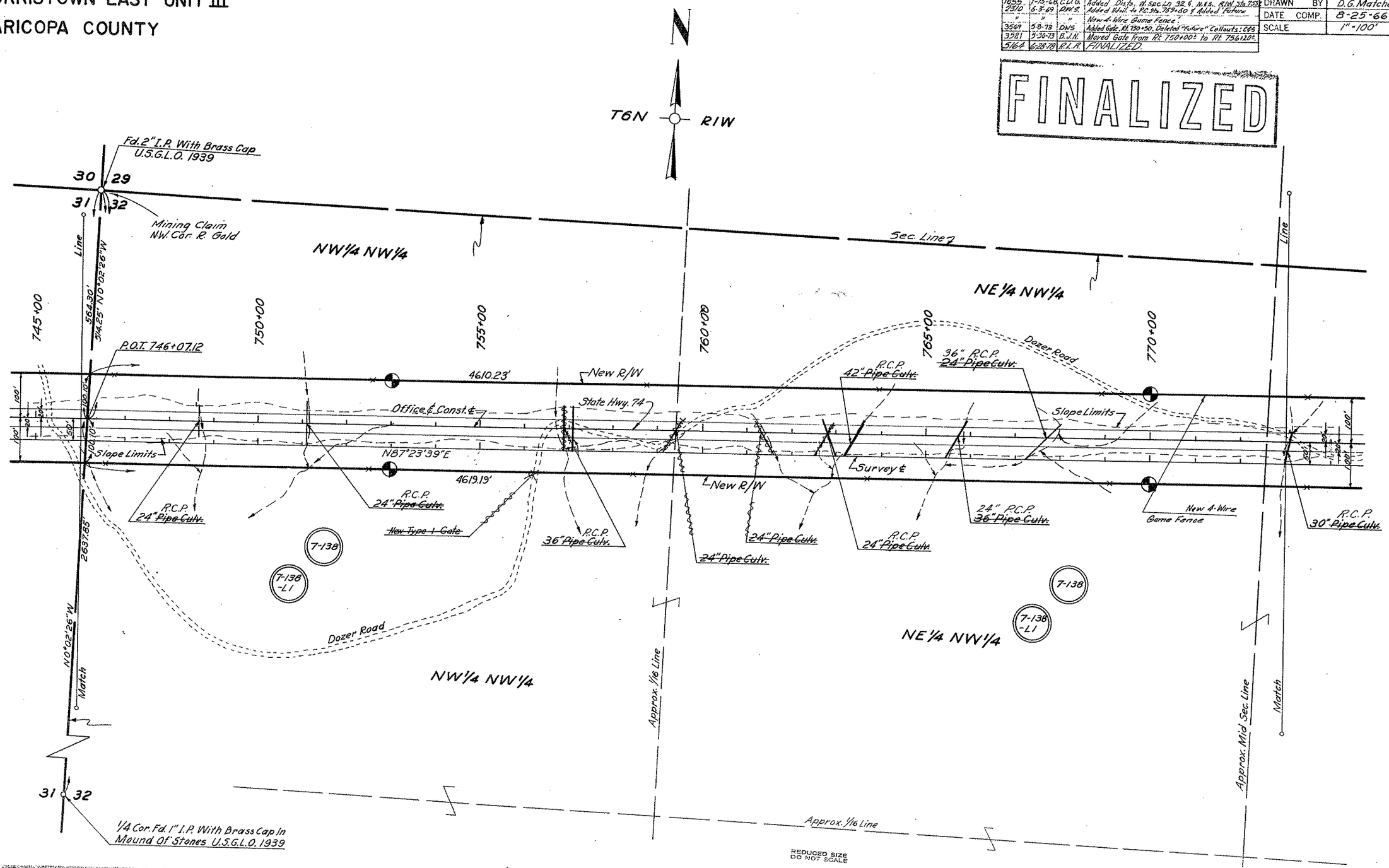

CHECKED BY
HARD COPY 649M1

Click here for SR 74 Index

MORRISTOWN-NEW RIVER HWY.
MORRISTOWN EAST UNIT III
MARICOPA COUNTY

FINALIZED

REVISIONS			
C.O. No.	DATE	BY	DESCRIPTION
1333	11/21/66	P.L.H.	Added L.T.B. & Beginning of Proj
"	"	"	Callouts
1855	1-15-68	C.D.G.	Added L.T.B. N.R/W & Sec. Ln. & dists. Sec. Ln. & N.L.S. R/W
2271	5-8-69	J. Naz	Changed limits of Constr. Proj. S-434-703 and S-434-
"	"	"	704 from Sta. 797+00 to Sta. 789+00
2310	6-3-69	DWS.	Added "Future New 4-Wire Game Fence; Added
"	"	"	Hdwls to Pipe Culv. & Added New Dyke, Lt. Sta. 786+80.
2852	2-9-71	B.A.M.	Drain. Easmt. Sta. 791+00 — Sta. 796+00
3569	5-8-73	DWS	Deleted "Future" Callouts: C&S Rev.
5164	6-28-78	R.L.R.	FINALIZED.

PROJECT NO.	S-434-703
DRAWING NO.	D-7-T-693
SHEET NO.	13 Of 14
DRAWN BY	D. G. Matchette
DATE COMP.	8-25-66
SCALE	1" = 100'

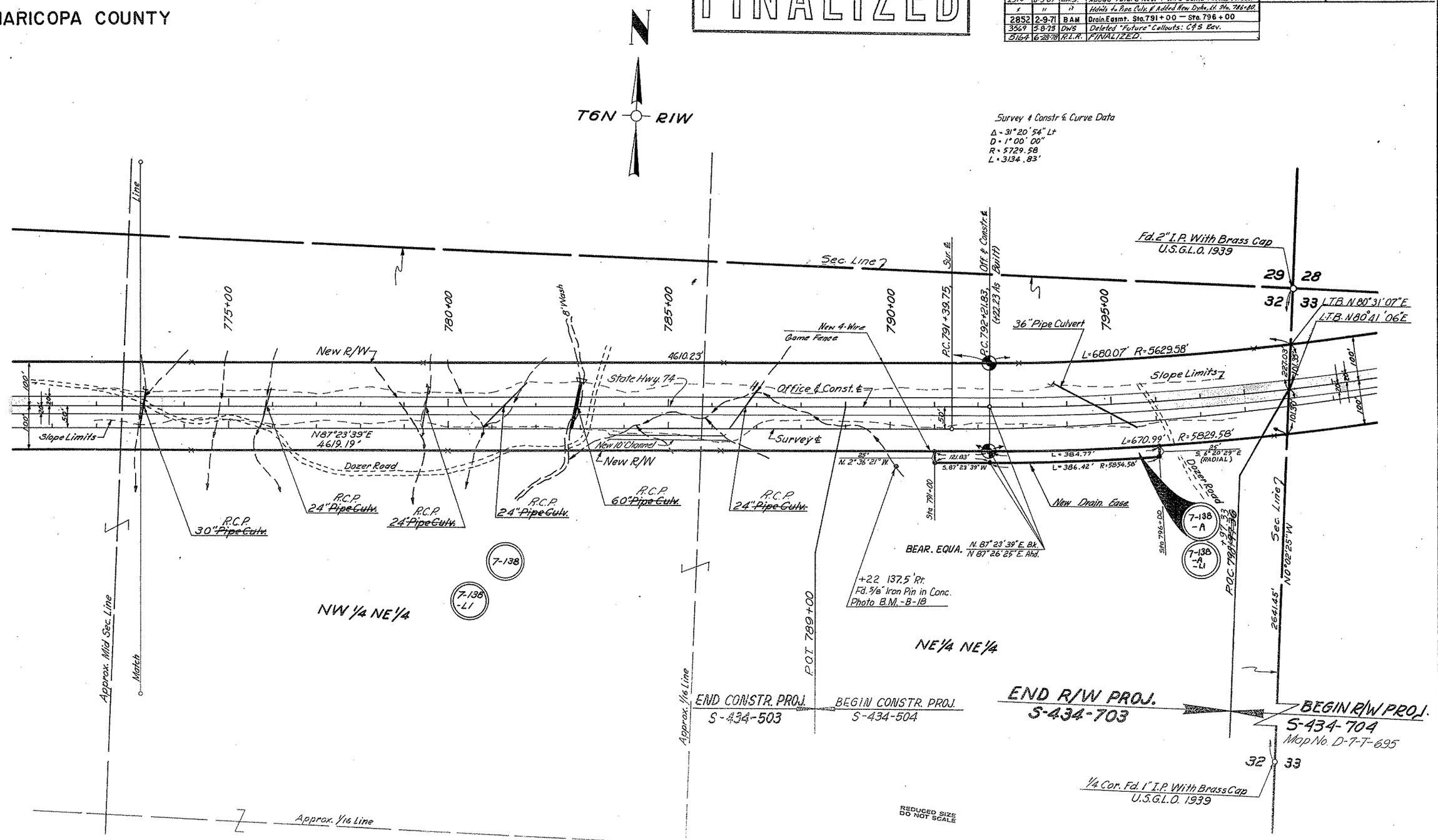

CHECKED BY

HARD COPY 649 MI

Click here for SR 74 Index

MORRISTOWN–NEW RIVER HWY.
MORRISTOWN EAST UNIT III
MARICOPA COUNTY

REVISIONS					
C.O. No.	DATE	BY	DESCRIPTION	PROJECT NO.	S-434-703
1855	1-15-68	C.D.G.	Chgd Loc. of Brg Eq. from End of Proj. to P.C. 792+	DRAWING NO.	D-7-T-693
2271	5-8-69	J. Nez	Changed limits of Constr. Proj. S-434-503 from	SHEET NO.	14 Of 14
"	"	"	Sta. 797+00 to Sta. 789+00.	DRAWN BY	D.G. Matchette
2852	2-9-71	B.A.M.	Drain. Eas. Sta. 791+00 - Sta. 796+00	DATE COMP.	8-25-66
5164	6-28-78	R.L.R.	FINALIZED.	SCALE	Scale 1"=1000'

FINALIZED

Serial No. _____
Morristown – New River Highway
Project No. S-434-703

ENGINEER'S STATEMENT

A.L. Chadwick states he is by occupation a Deputy State Engineer employed by the Arizona State Highway Department, and the records of the Arizona Highway Department show the survey of the HIGHWAY RIGHT OF WAY as described and shown on this map; that the survey of said works was made commencing on the 27th. day of November, 1963; and ending on the 14th. day of January, 1964, and that such survey is accurately represented upon this map.

Date: 9-9-66 — A.L. Chadwick, DEPUTY STATE ENGINEER

APPLICANT'S CERTIFICATE

This is to certify that A.L. Chadwick who subscribed the statement hereon is the person employed by the undersigned applicant to prepare this map, which has been adopted by the applicant as the Final location of the right of way thereby shown; and that this map is filed as a part of the complete application, and in order that the applicant may obtain the benefits of Sec. 317 Federal Aid Highway Act, of Aug. 27, 1958 (72 Stat. 885; 23 U.S.C. 317); and I further certify that the right of way herein described is 200 ft. in width being 100 ft. each side of the center line commencing at Sta. 530+23.58 and ending at Sta. 746+07.12 together with drainage easments as shown hereon.

ARIZONA HIGHWAY DEPT.
Date: [redacted] By [redacted] STATE HIGHWAY ENGINEER

Ref: D-7-T-693 Parcel No. 7-137

Section 25, 26, 27, 30, 31, 36
Township T. 6 N.
Range R. 1 W. & R. 2 W.

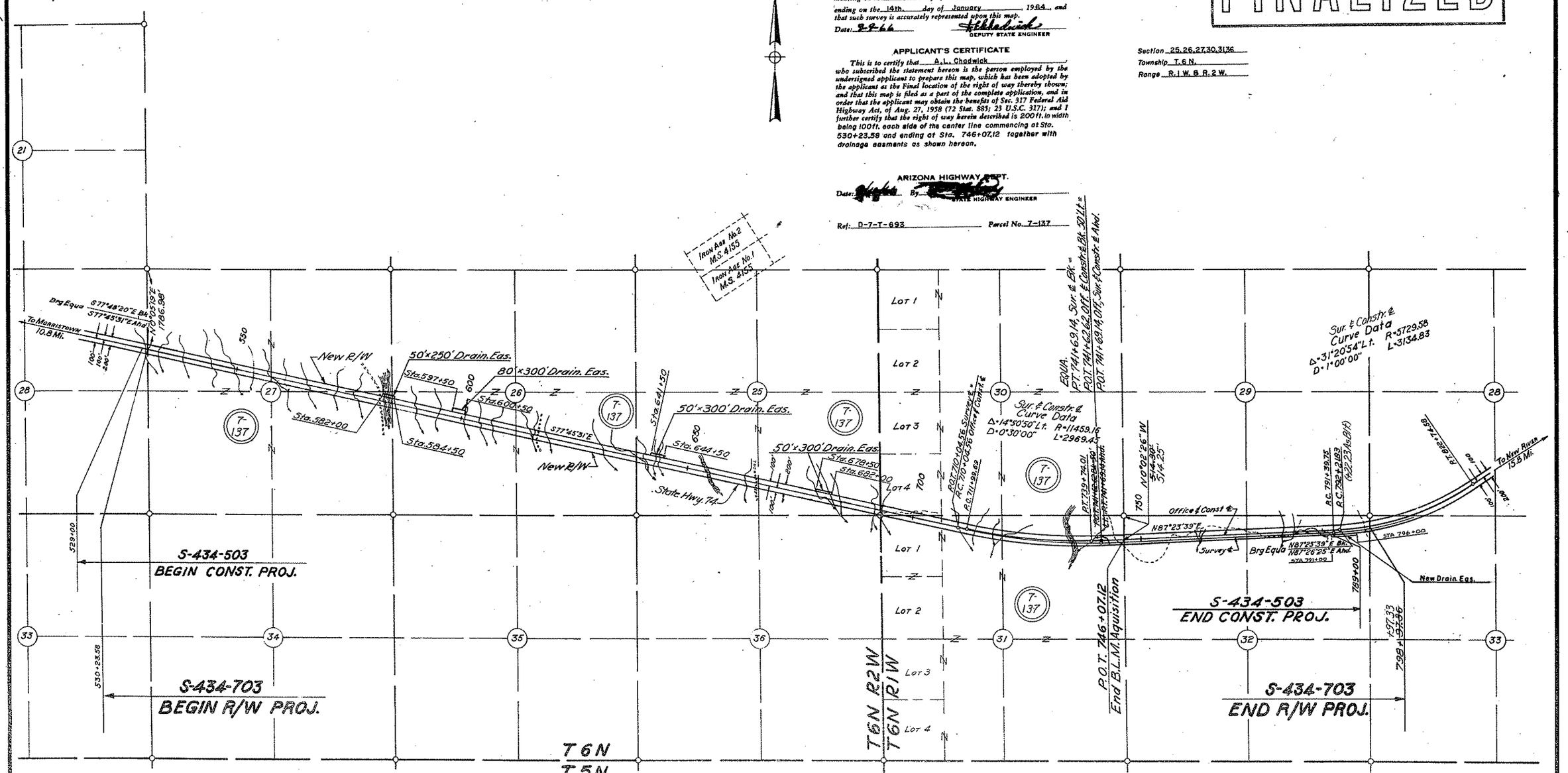

REDUCED SIZE DO NOT SCALE

CHECKED BY. R.E.F.
HARD COPY. 649 MI