

RW/PLANS FILE SET

STATE OF ARIZONA
STATE HIGHWAY DEPARTMENT

FED. ROAD DIV. NO	STATE	PROJECT NO.	SHEET NO.	TOTAL SHEETS
7	ARIZ.	S-434-702	1	12

RIGHT OF WAY MAP NO. D-7-T-680

ALIGNMENT, RIGHT OF WAY,
APPROVED IN ACCORDANCE WITH HIGHWAY PLANS.
SHEETS 2 THRU 12
DATE 10-28-1963 O. R. Lauriman
ASSISTANT STATE ENGINEER

APPROVED IN ACCORDANCE WITH RESOLUTION DATED: Nov 8, 1963, MINUTES OF THE ARIZONA HIGHWAY COMMISION RES. NO.: 63-75

A.F.E. NO. 74001

RIGHT OF WAY PLAN OF THE
MORRISTOWN-NEW RIVER HWY.
STATE HIGHWAY
PROJECT NO. S-434-702
MARICOPA
COUNTY

Click here for SR 74 Index

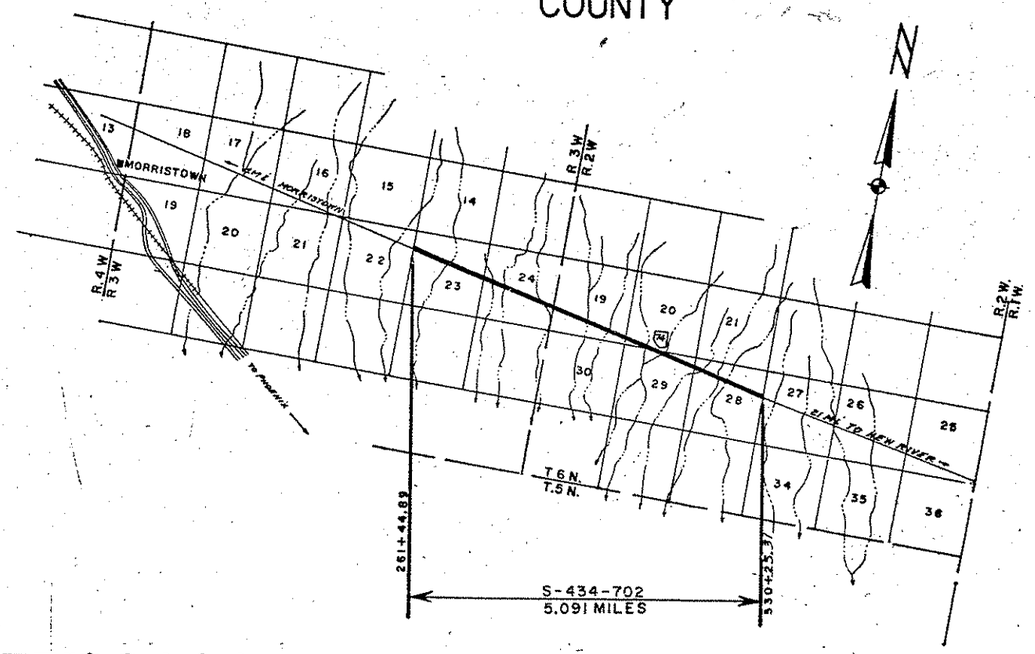

NOTE:

THE SOLID DOT, AS SHOWN BELOW, DOES NOT DESIGNATE A R/W MARKER BUT REPRESENTS AN ANGLE POINT OR CHANGE OF DIRECTION IN THE R/W LINE & IS FOR OFFICE USE ONLY.

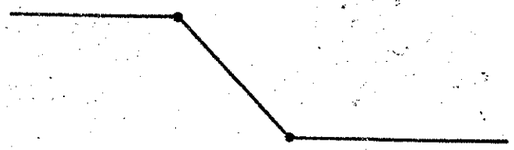

CONVENTIONAL SIGNS

HIGHWAY CENTER LINES (NEW, EXIST)
STATE AND NATIONAL LINES
CITY LIMITS
COUNTY LINE
TOWNSHIP AND RANGE LINES
SECTION LINES
HIGHWAY R/W LINE (NEW)
RAILROAD R/W LINE
PROPERTY LINE
LOT AND PROPERTY LINE (WITHIN EXISTING R/W)
RAILROAD
COMMON R.R. AND EXIST HWY. R/W
ACCESS TO BE DENIED
ACCESS OPEN
PARCEL ITEM No's
FOREST, NAT'L. MONUMENTS AND INDIAN BOUNDARIES
LAND GRANT BOUNDARY
R/W MARKER (EXISTING)
HIGHWAY R/W LINE (EXISTING)
SUBDIVISION OR LOT LINE

TELEPHONE LINE
POWER LINE
WATER LINE
GAS LINE
SEWER LINE
STORM DRAIN
UNDERGROUND TEL. CABLE
BARBED WIRE FENCE & OTHER
CHAIN LINK FENCE
POWER TRANSMISSION LINE
TELEPHONE & POWER LINE
POWER POLE WITH TRANSFORMER
DOWN GUY
LIGHT POLE
FIRE HYDRANT
WATER METER
WATER VALVE
MANHOLE
EXIST. ROAD OR TRAVELED WAY
GAS METER
GAS VALVE
PROPERTY LIMIT ARROW
PROPERTY ANCHOR BAR

ARIZONA HIGHWAY COMMISSION
APPROVED FOR RIGHT-OF-WAY ACQUISITION
STATE HIGHWAY ENGINEER

DEPUTY STATE ENGINEER — DATE 10-30-63

DEPARTMENT OF COMMERCE
BUREAU OF PUBLIC ROADS
APPROVED:

DIVISION ENGINEER — DATE

MORRISTOWN - NEW RIVER HWY.

MORRISTOWN EAST - UNIT NO. 2.

MARICOPA COUNTY

Click here for SR 74 Index

REVISIONS					
C.O. No.	DATE	BY	DESCRIPTION	PROJECT NO.	S-434-702
				DRAWING NO.	D-7-T-680
				SHEET NO.	2 OF 12
				DRAWN BY	E.L.ROGERS
				DATE COMP.	10-18-63
				SCALE	1" = 100'

OWNERSHIP RECORD

PARCEL NUMBER	OWNER	DESCRIPTION	TOTAL AREA	AREA REQUIRED GROSS INCLUDING EXISTING R/W	AREA REQUIRED NET EXCLUDING EXISTING R/W	EASEMENT AREA	REMAINDER LEFT	REMAINDER RIGHT	SHEET NUMBER	DATE ACQ.
7-010	STATE OF ARIZONA	ALL OF SEC'S. 23 & 24 T.6N R.3W ALL OF SEC'S. 19, 20, 28 & 29 T6N. R2W.			123.4 AC.	1.9 AC.			4-12	11-7-63
7-010 L-1	WM. H. & ALICE COSTELLO G.L. No. G-1227-N	ALL OF SEC'S. 23 & 24 T6N R3W. ALL OF SEC'S. 19, 20, 28 & 29. T6N R2W.							4-12	11-7-63

HARD COPY 632175 & 632174

CHECKED BY

MORRISTOWN – NEW RIVER HWY.

MORRISTOWN EAST – UNIT NO. 2.

MARICOPA COUNTY.

Click here for SR 74 Index

REVISIONS			
C.O. No.	DATE	BY	DESCRIPTION
792	9-13-65	R.L. Robinson	Changed Const. Proj. No. at Beginning & End.

PROJECT NO.	S-434-702
DRAWING NO.	D-7-T-680
SHEET NO.	3 OF 12
DRAWN BY	E.L. ROGERS
DATE COMP.	SEPT. 11, 1963
SCALE	1" = 1000'

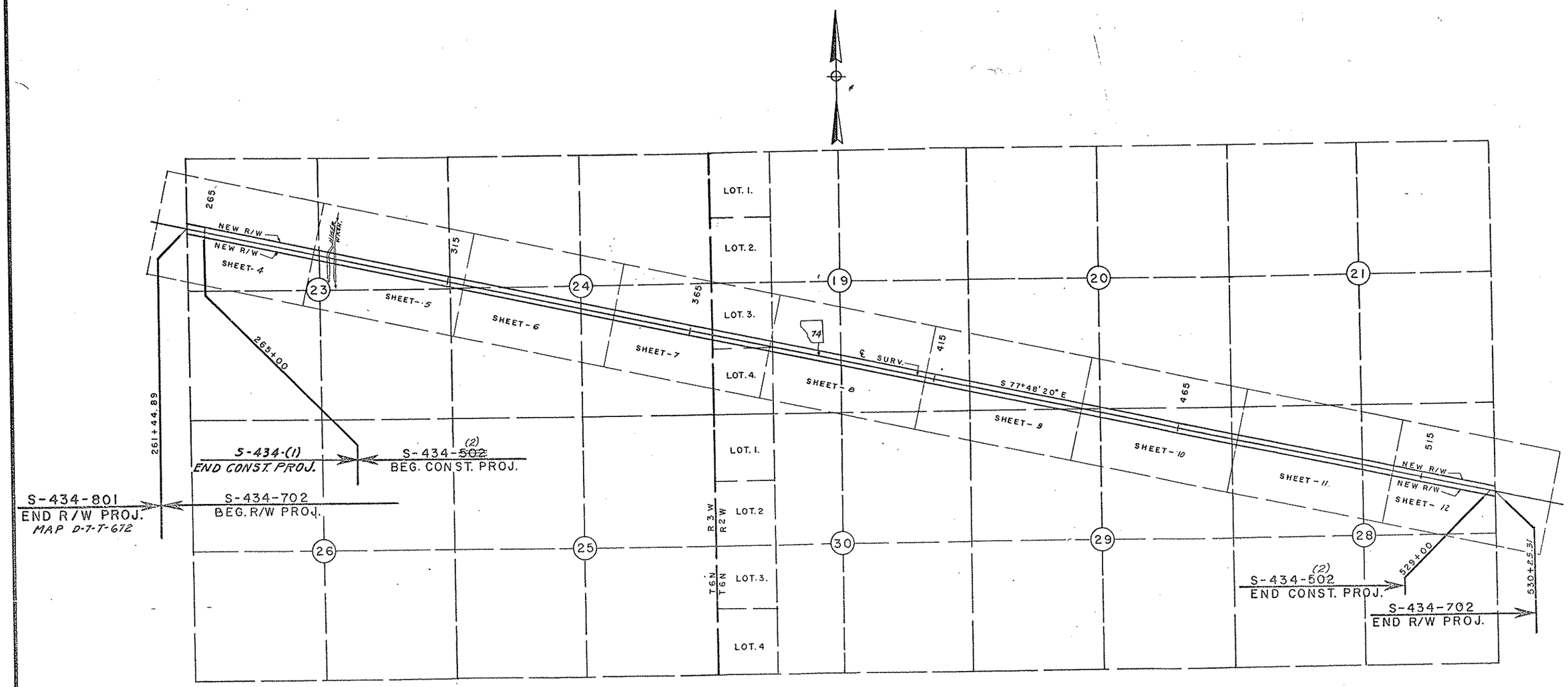

VICINITY MAP

SCALE 1" = 1000'

Click here for SR 74 Index

MORRISTOWN - NEW RIVER HWY.

MORRISTOWN EAST-UNIT NO. 2.

MARICOPA CO.

REVISIONS					
C.O.#	DATE	BY	DESCRIPTION	PROJECT NO.	S-434-702
792	9-13-65	R. Robinson	Changed Const. Proj. No. & Added 24" x 82' Pipe Culv. at Sta. 271+30	DRAWING NO.	D-7-T-680
				SHEET NO.	4 OF 12
				DRAWN BY	E.L. ROGERS
				DATE COMP.	10-18-63
				SCALE	1" = 100'

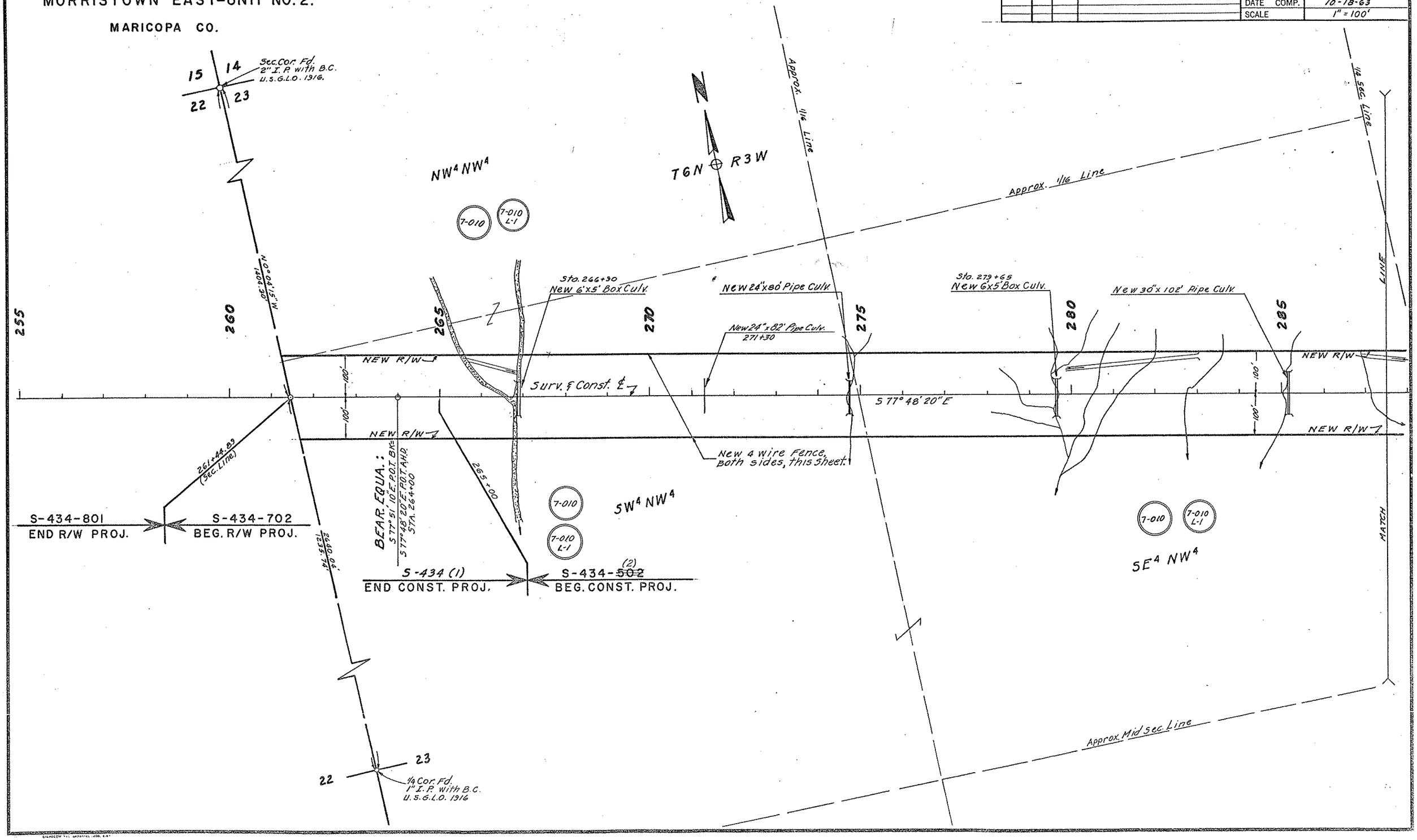

CHECKED BY. John H. Jungers

HARD COPY. 632 M-J & 632 M-5

MORRISTOWN-NEW RIVER HWY.

MORRISTOWN EAST-UNIT NO. 2.

MARICOPA CO.

C.O.#	REVISIONS			PROJECT NO.	S-434-702
	DATE	BY	DESCRIPTION	DRAWING NO.	D-7-T-680
				SHEET NO.	5 OF 12
				DRAWN BY	E.L. ROGERS
				DATE COMP.	10-18-63
				SCALE	1" = 100'

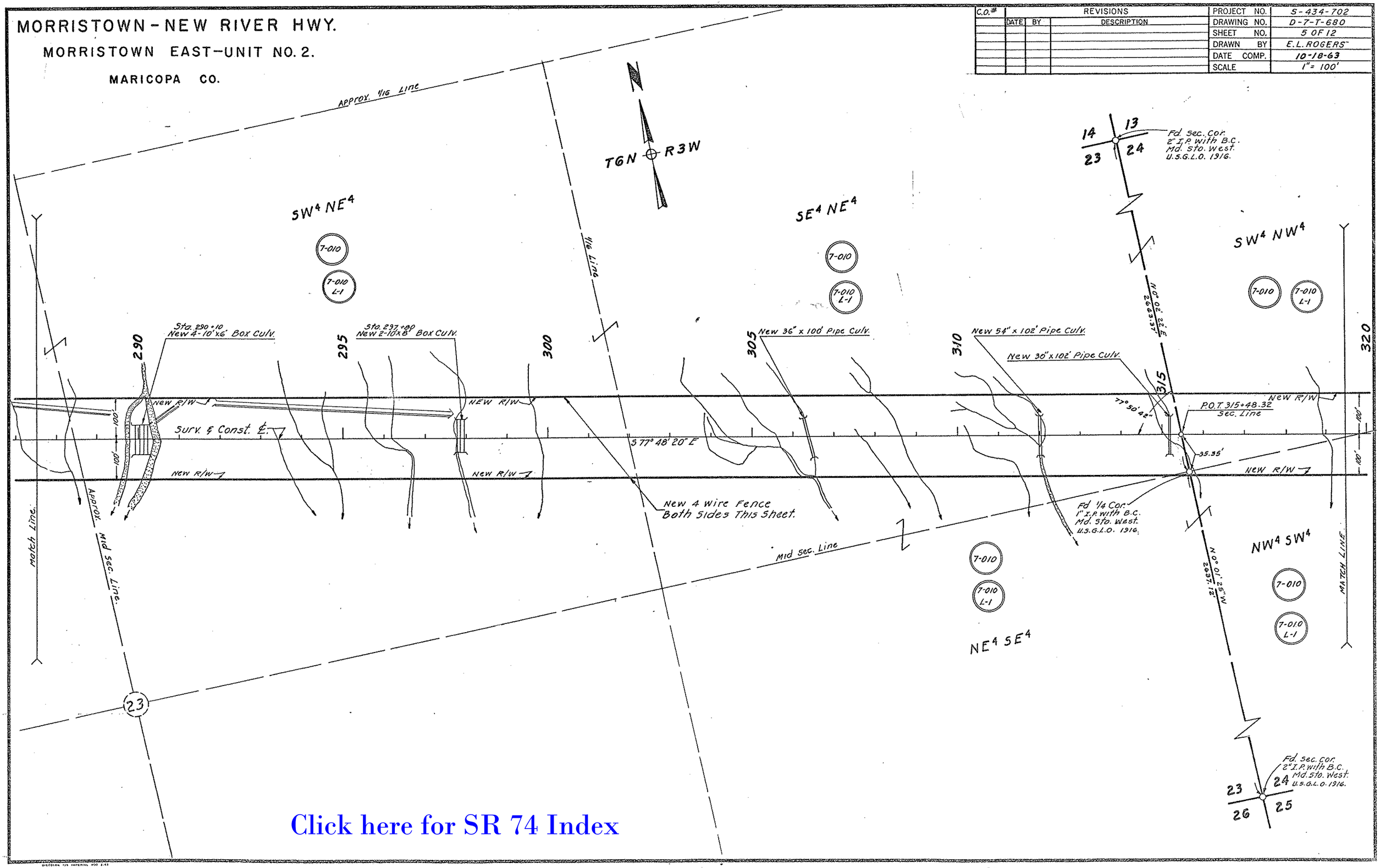

Click here for SR 74 Index

CHECKED BY. John N. Dungers

HARD COPY. 632 M-1 & 632 M-5

MORRISTOWN - NEW RIVER HWY.

MORRISTOWN EAST-UNIT NO. 2.

MARICOPA CO.

Click here for SR 74 Index

C.O. #	REVISIONS			PROJECT NO.	S-434-702
	DATE	BY	DESCRIPTION	DRAWING NO.	D-7-T-680
				SHEET NO.	6 OF 12
				DRAWN BY	E.L. ROGERS
				DATE COMP.	10-18-63
				SCALE	1" = 100'

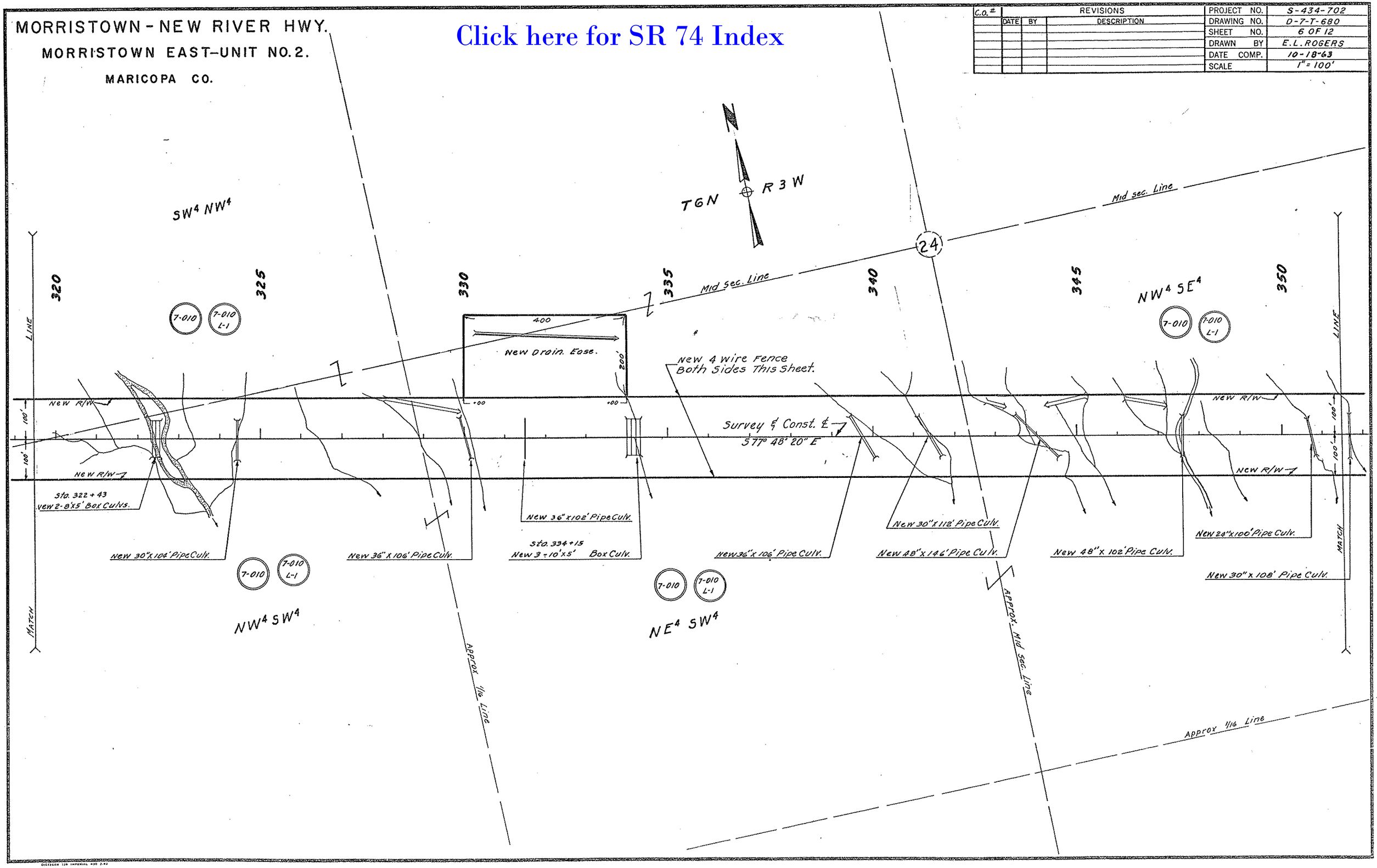

HARD COPY 632 M-1 & 632 M-5 CHECKED BY John M. Rodgers

MORRISTOWN - NEW RIVER HWY.

MORRISTOWN EAST-UNIT NO. 2.

MARICOPA CO.

REVISIONS					
C.O.#	DATE	BY	DESCRIPTION	PROJECT NO.	S-434-702
				DRAWING NO.	D-7-T-680
				SHEET NO.	7 OF 12
				DRAWN BY	E.L. ROGERS
				DATE COMP.	10-18-63
				SCALE	1"=100'

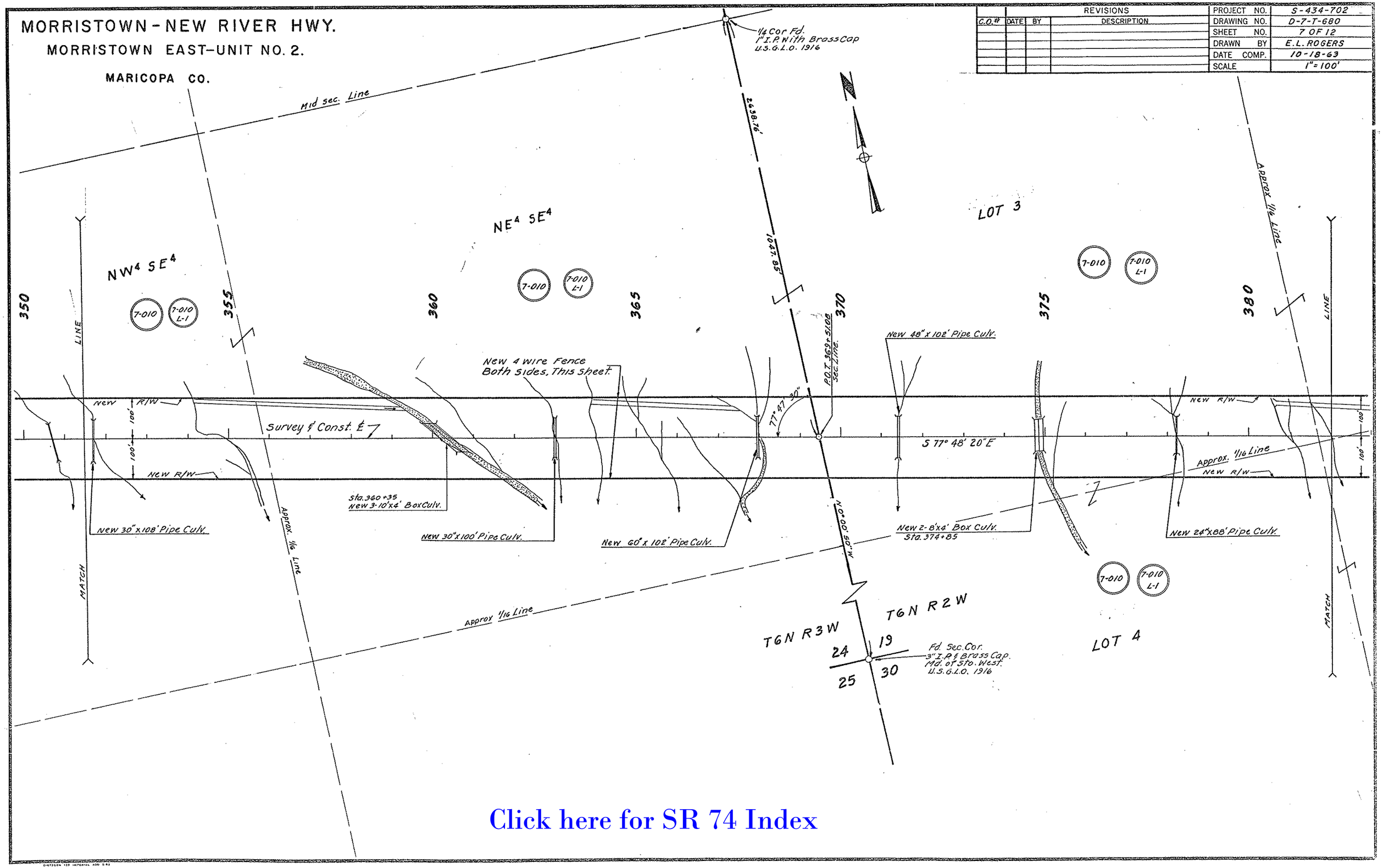

Click here for SR 74 Index

HARD COPY 632 M I & 632 M-S CHECKED BY JOHN H. VOGERS

MORRISTOWN-NEW RIVER HWY.

MORRISTOWN EAST-UNIT NO. 2.

MARICOPA CO.

REVISIONS			
C.O. #	DATE	BY	DESCRIPTION

PROJECT NO.	S-434-702
DRAWING NO.	D-7-T-680
SHEET NO.	8 OF 12
DRAWN BY	E.L. ROGERS
DATE COMP.	10-18-63
SCALE	1"=100

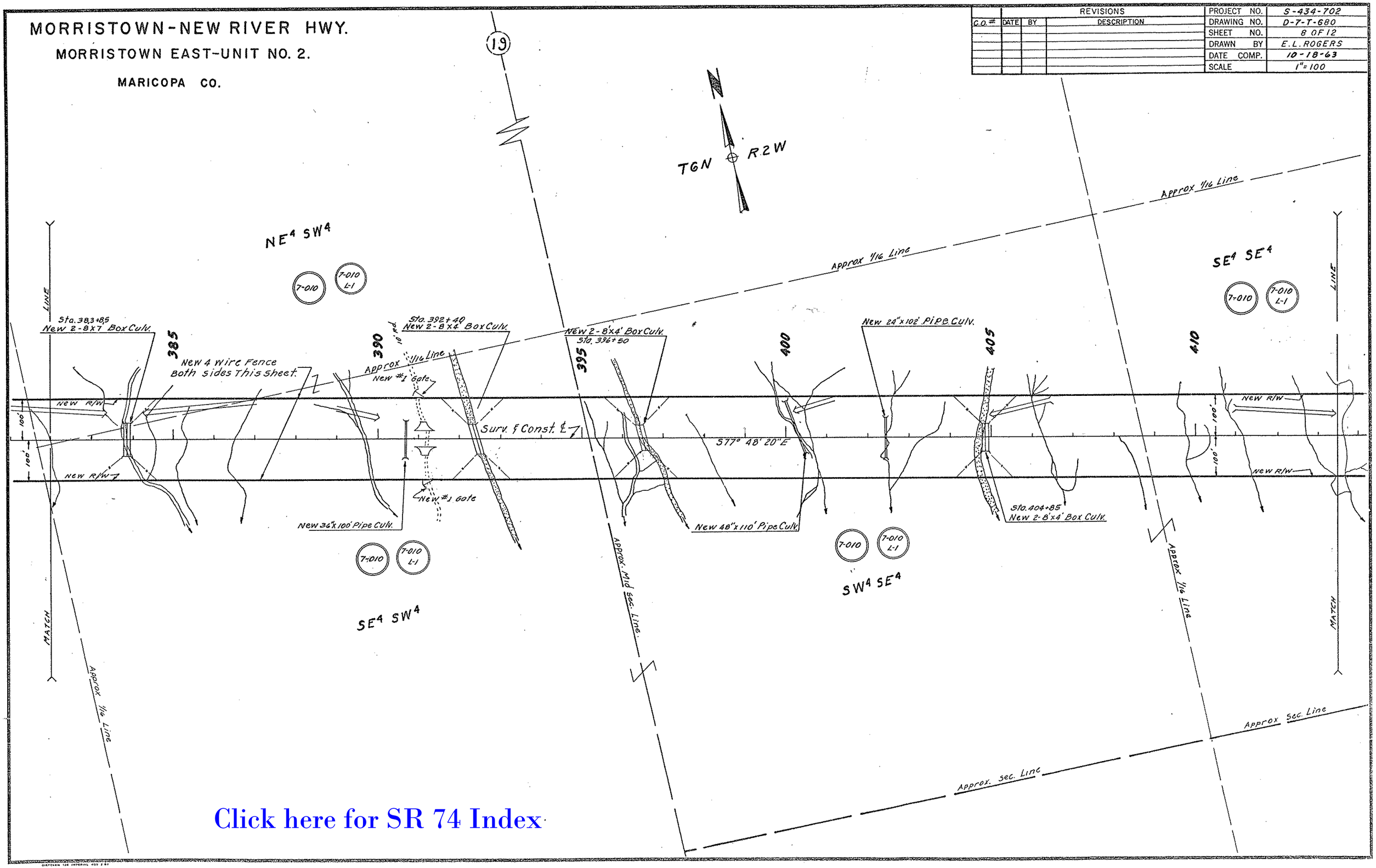

Click here for SR 74 Index

CHECKED BY. John H. Jungers

HARD COPY. 632 M-J & 632 M-S

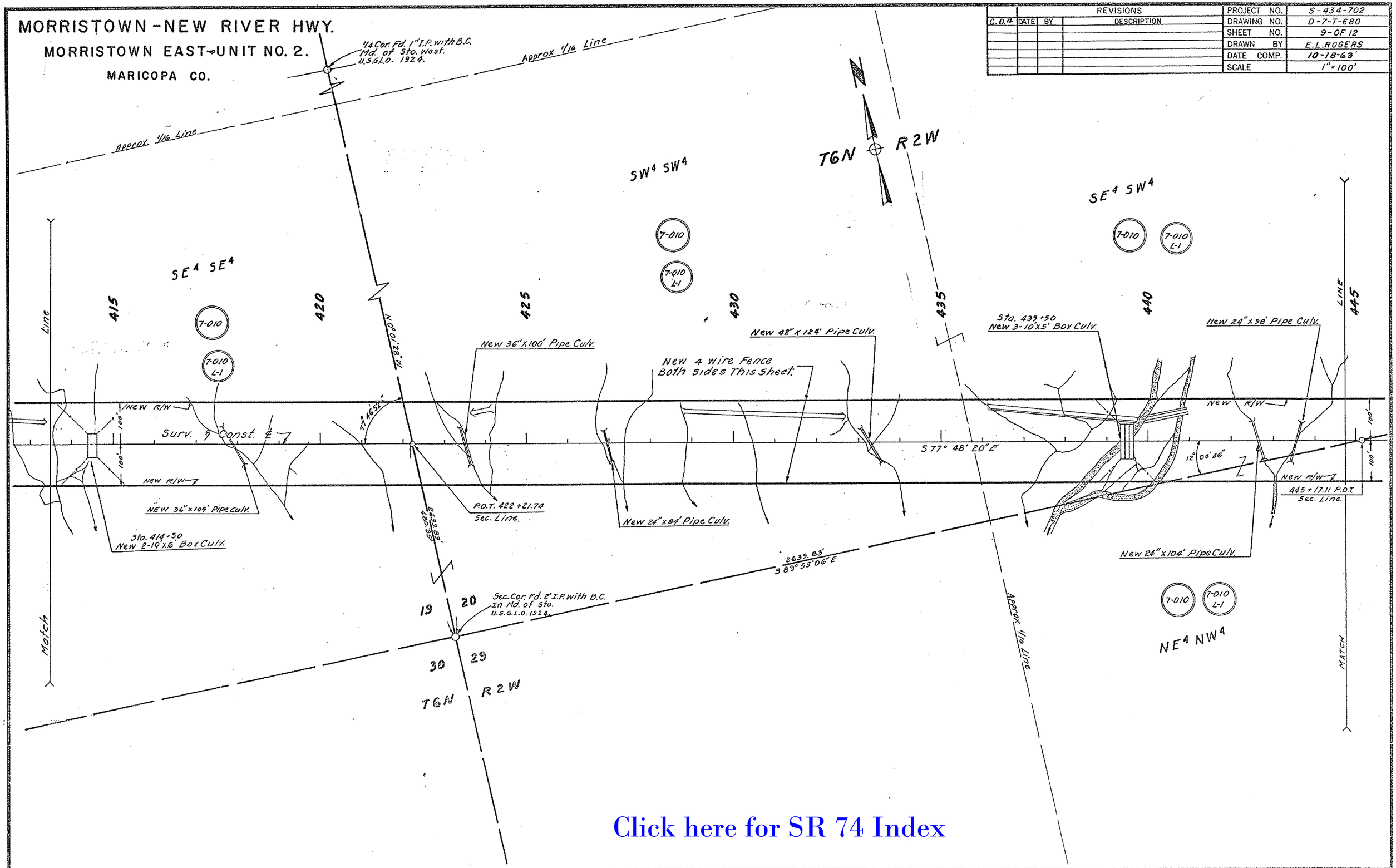

Click here for SR 74 Index

HARD COPY 632 M.I. & 632-M-5 CHECKED BY. J.A. Jungers

MORRISTOWN-NEW RIVER HWY.

MORRISTOWN EAST-UNIT NO. 2.

MARICOPA CO.

REVISIONS					
C.O.#	DATE	BY	DESCRIPTION	PROJECT NO.	S-434-702
				DRAWING NO.	D-7-T-680
				SHEET NO.	10 OF 12
				DRAWN BY	E.L. ROGERS
				DATE COMP.	10-18-63
				SCALE	1" = 100'

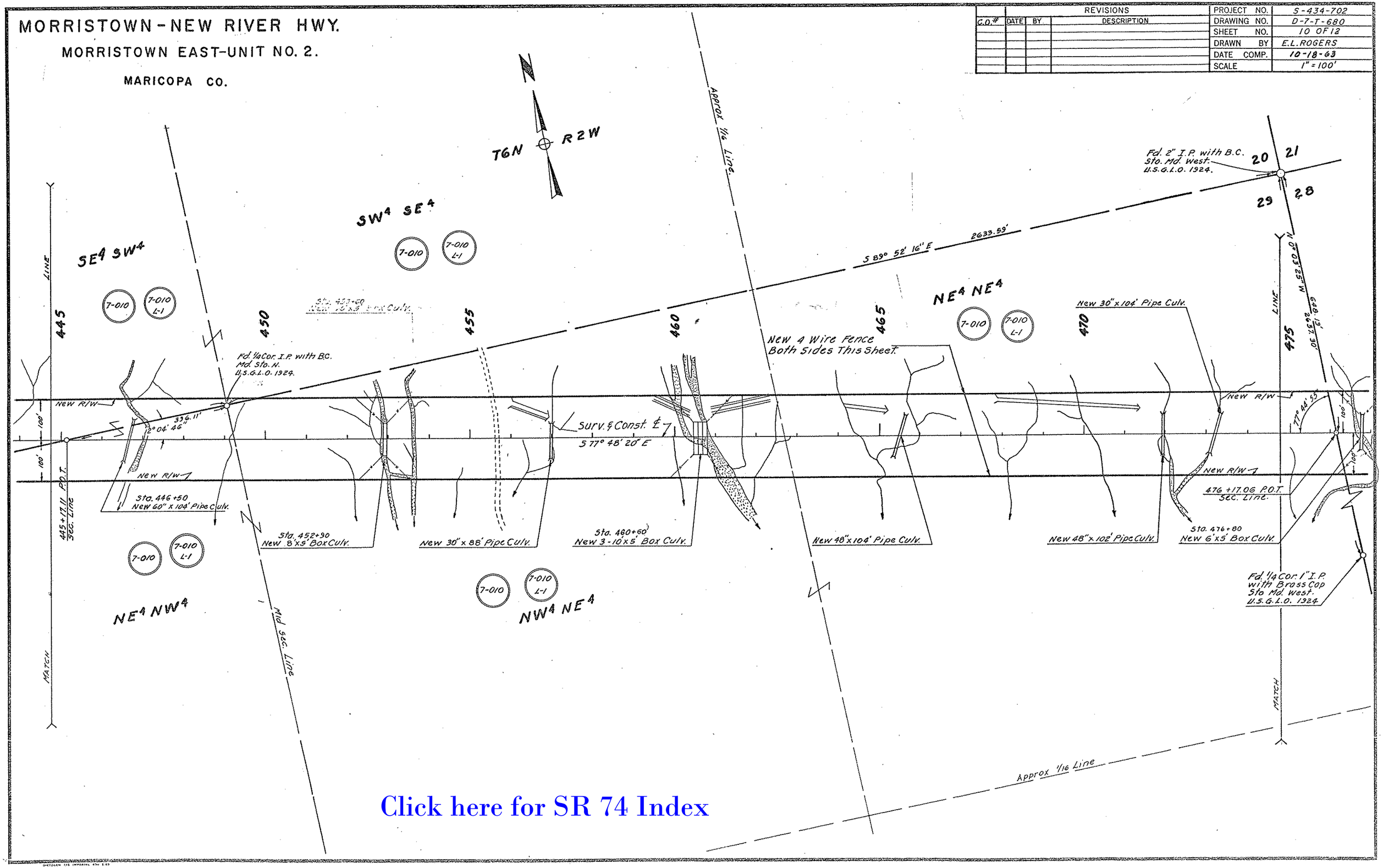

Click here for SR 74 Index

HARD COPY 632 M-J & 632 M-S

CHECKED BY J.H. Jungers

MORRISTOWN-NEW RIVER HWY.

MORRISTOWN EAST-UNIT NO. 2.

MARICOPA CO.

C.O.#	REVISIONS			PROJECT NO.	S-434-702
	DATE	BY	DESCRIPTION	DRAWING NO.	D-7-T-680
				SHEET NO.	11 OF 12
				DRAWN BY	E.L.ROGERS
				DATE COMP.	10-18-63
				SCALE	1"100'

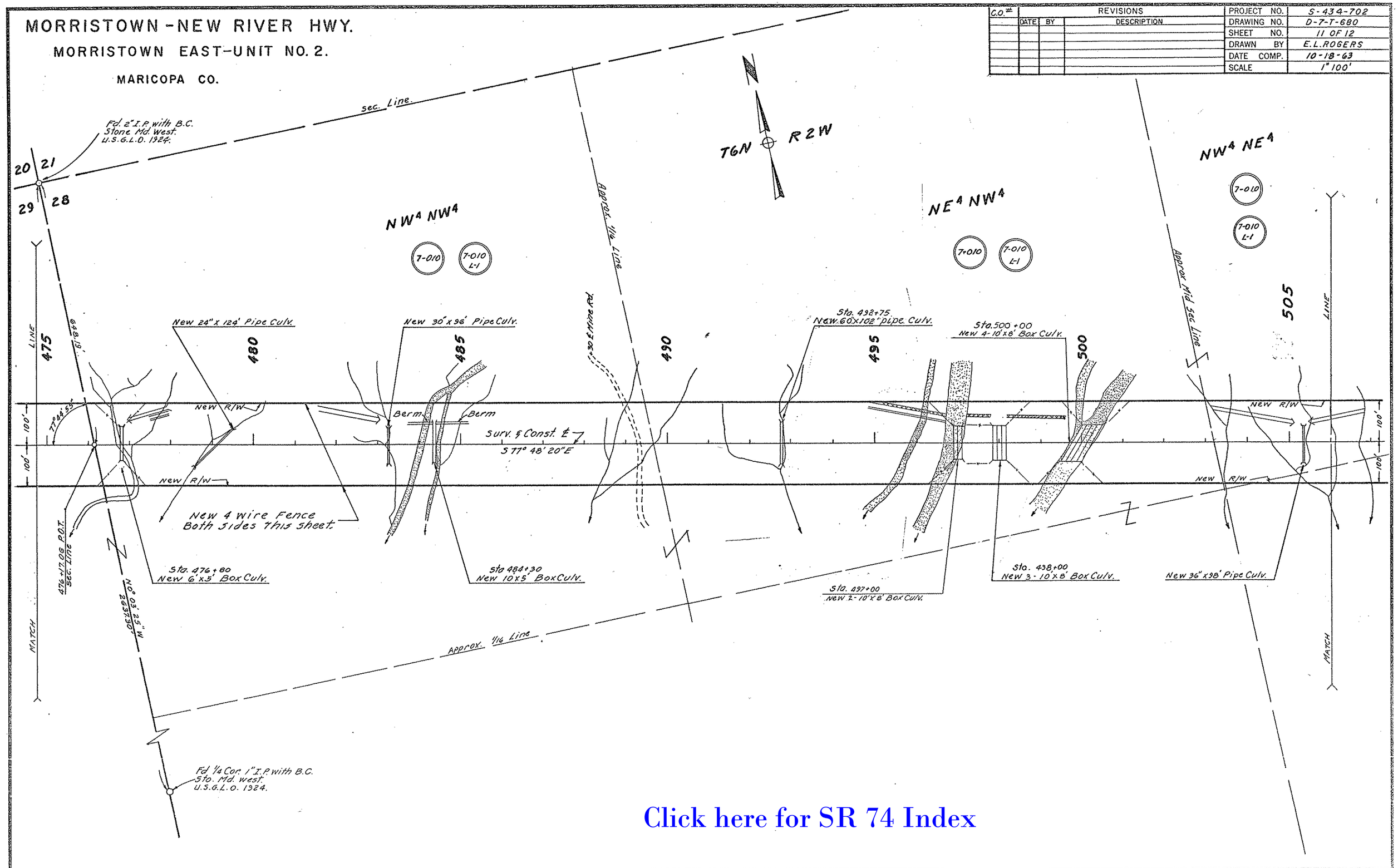

Click here for SR 74 Index

CHECKED BY. J.A. Rogers
HARD COPY. 632.M1 F 632 M5

MORRISTOWN - NEW RIVER HWY.

MORRISTOWN EAST - UNIT NO. 2

MARICOPA CO.

Click here for SR 74 Index

REVISIONS				
C.O. #	DATE	BY	DESCRIPTION	
792	9-13-65	R.L. Robinson	Changed Const Proj No at Sta. 529+00	
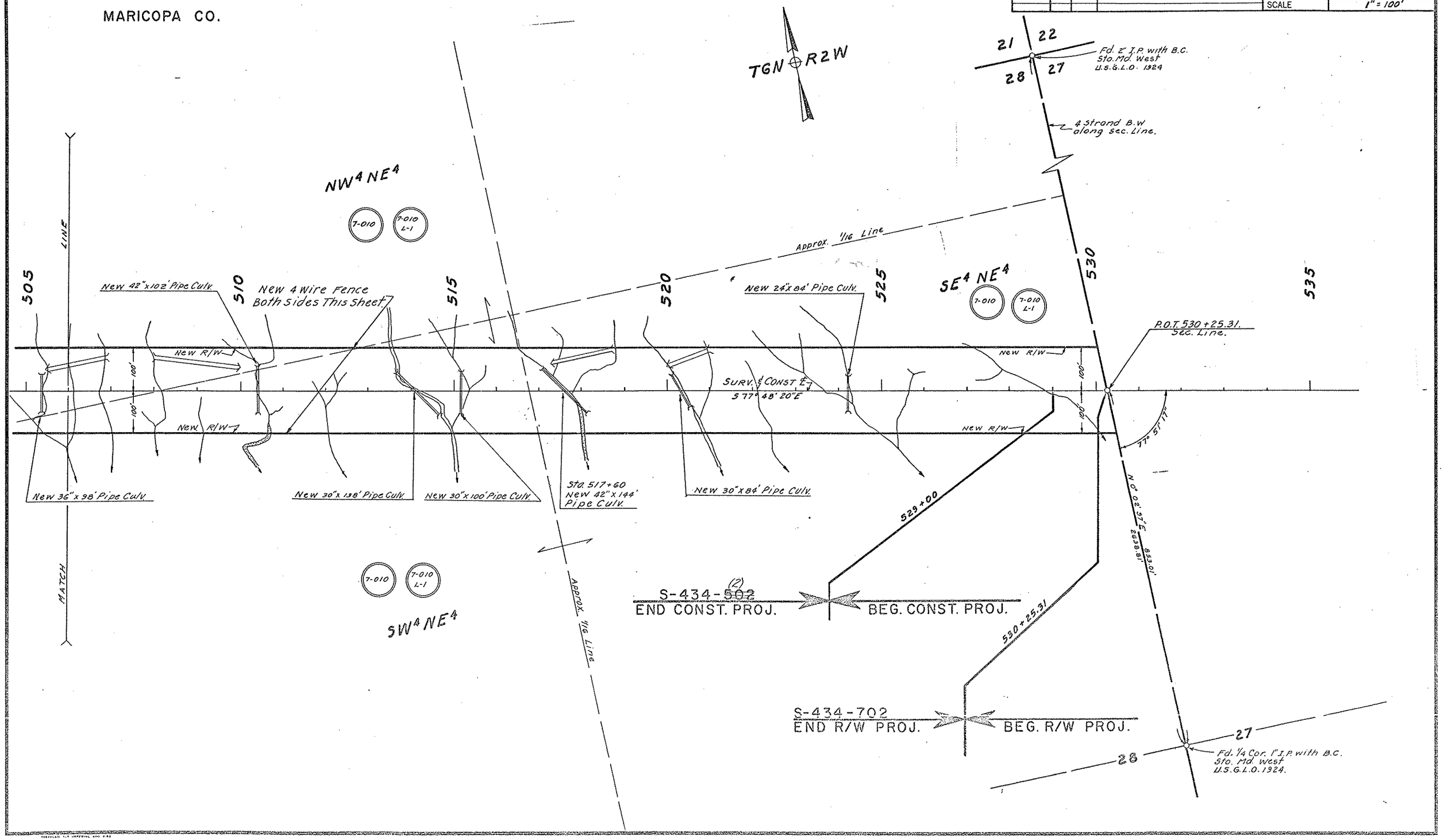
PROJECT NO.	S-434-702
DRAWING NO.	D-7-T-680
SHEET NO.	12 OF 12
DRAWN BY	E.L. ROGERS
DATE COMP.	10-18-63
SCALE	1" = 100'