Click on MilePost numbers
to view Plans Index sheets

(XX) Mile Post Numbers

SR 73

Mile Post: 310 to 358

ADOT
Right Of Way Section

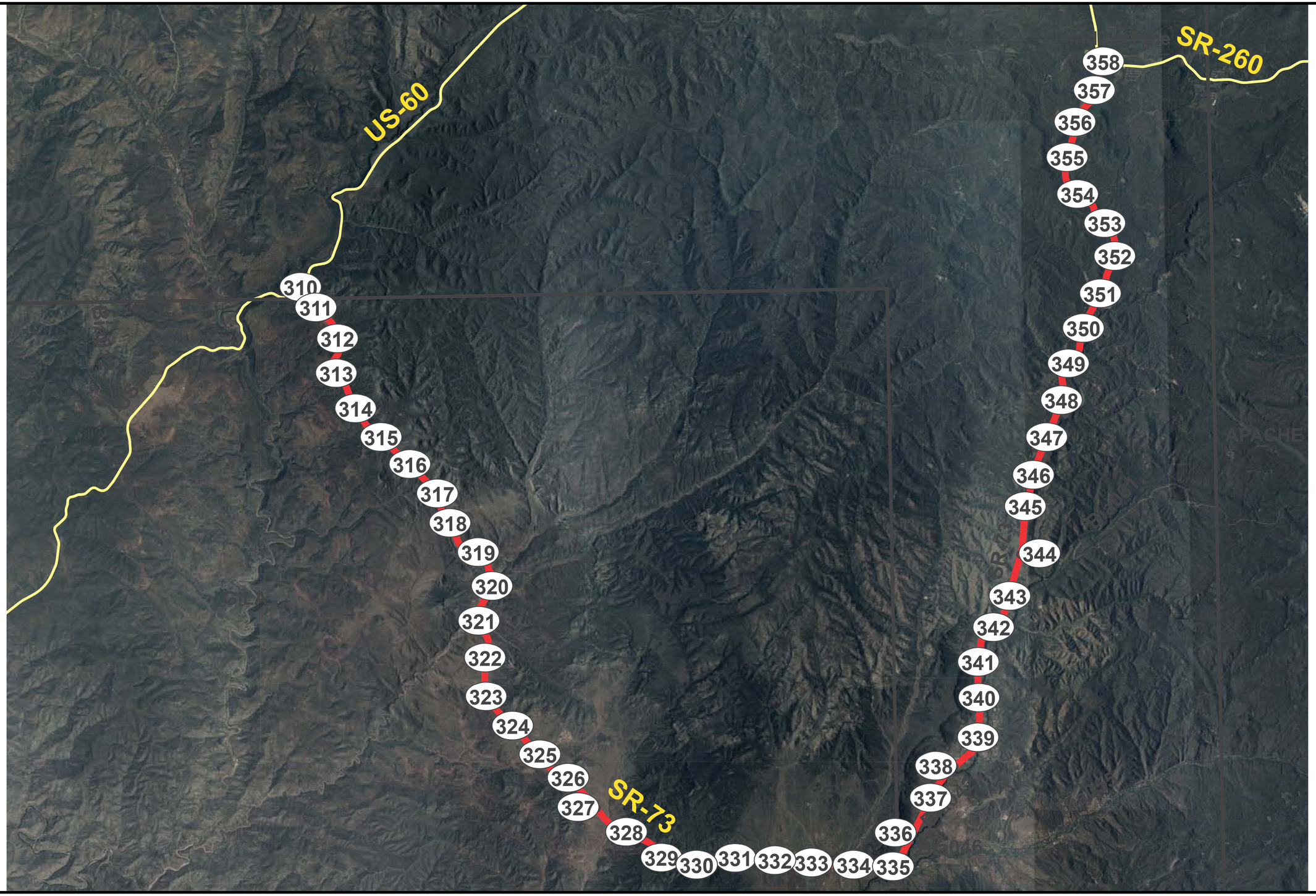

GILA COUNTY

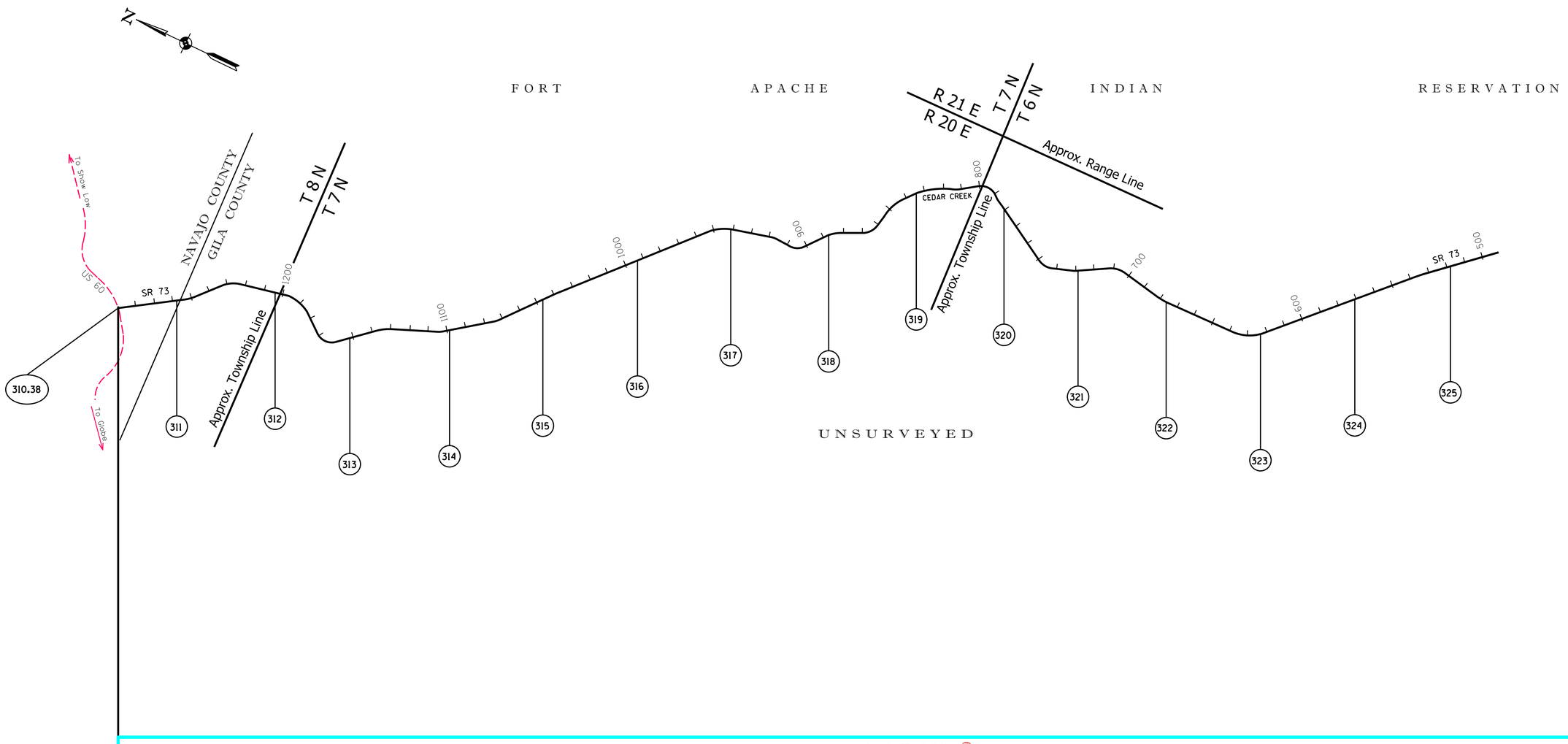

A-4-T-332

Strip Map

1959

RIGHT OF WAY PLANS SECTION, MAIL DROP 612E, 205 SOUTH 17TH AVENUE, PHOENIX AZ 85007, TELEPHONE (602) 712-8782. Contact Us

ADOT Right Of Way Section

Right Of Way Index Map | ROUTE SR 73 | MILEPOST 310.00 - 325.00

HIGHWAY NAME Carrizo - White River - Indian Pines Hwy.

1

G:\9340\Existing_Plans\Basemaps\SR - 073\SR 73 Index Sheet.dgn

Modified: 01/14/15 11:23:58 AM

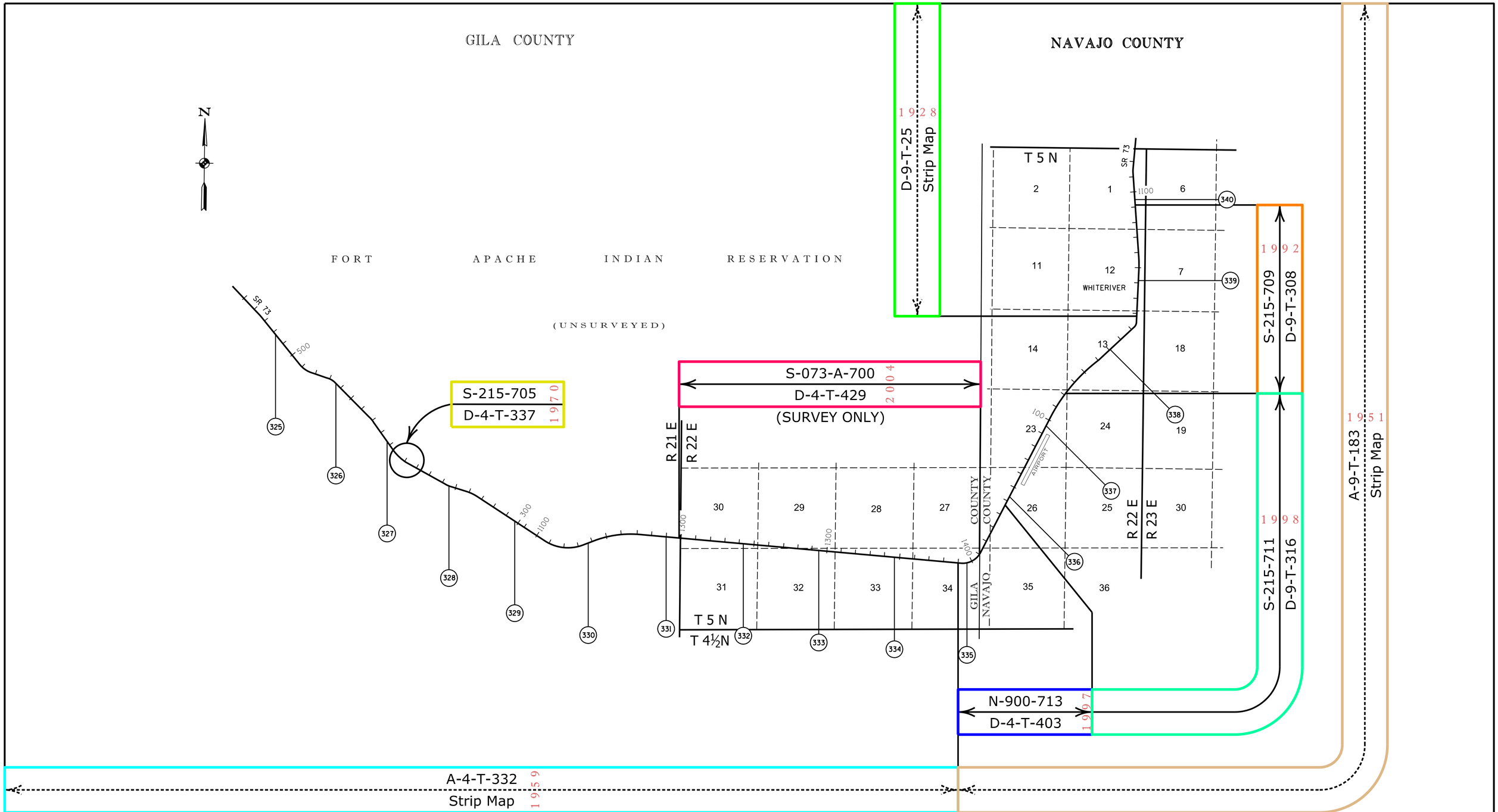

RIGHT OF WAY PLANS SECTION, MAIL DROP 612E, 205 SOUTH 17TH AVENUE, PHOENIX AZ 85007, TELEPHONE (602) 712-8782. Contact Us

ADOT Right Of Way Section

Right Of Way Index Map	ROUTE SR 73	MILEPOST 325.00 - 340.00	2
HIGHWAY NAME Carrizo - White River - Indian Pines Hwy.			

G:\9340\Existing_Plans\Basemaps\SR - 073\SR 73 Index Sheet.dgn

Modified: 01/14/15 11:23:58 AM

NAVAJO COUNTY

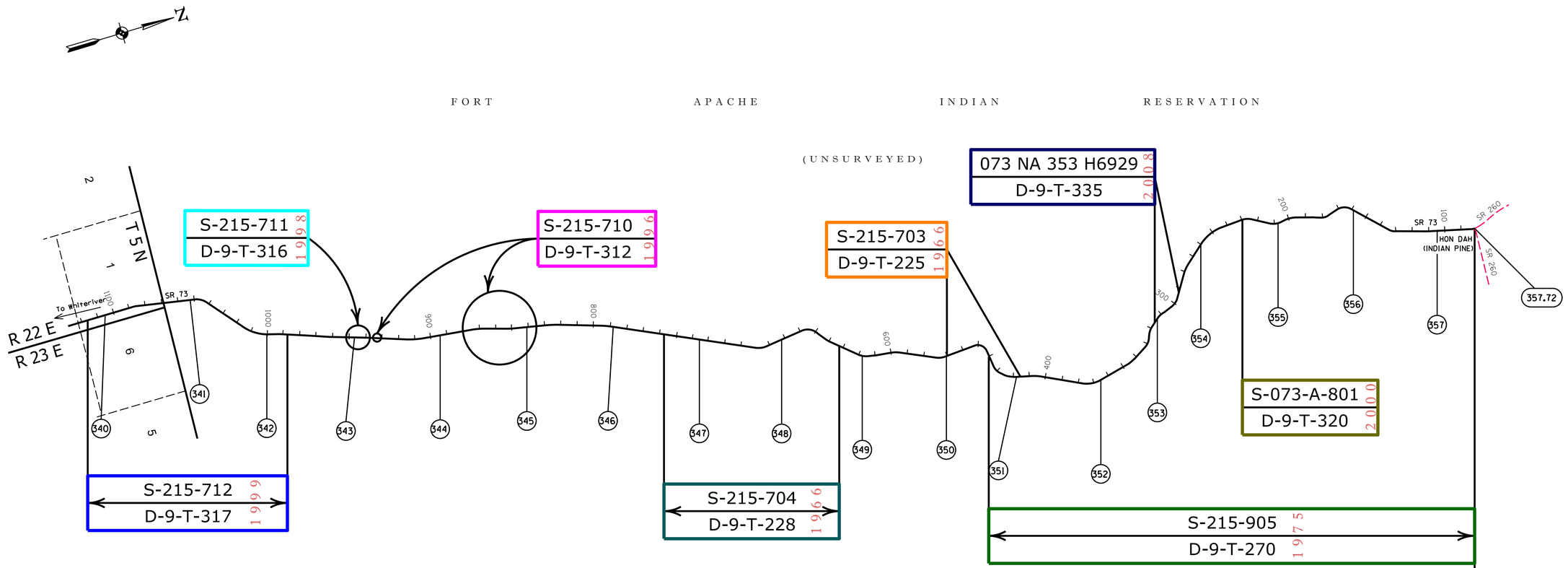

RIGHT OF WAY PLANS SECTION, MAIL DROP 612E, 205 SOUTH 17TH AVENUE, PHOENIX AZ 85007, TELEPHONE (602) 712-8782. Contact Us

ADOT Right Of Way Section

Right Of Way Index Map | ROUTE SR 73 | MILEPOST 340.00 - 357.72

HIGHWAY NAME Carrizo - White River - Indian Pines Hwy.

3

G:\9340\Existing_Plans\Basemaps\SR - 073\SR 73 Index Sheet.dgn

Modified: 01/14/15 11:23:58 AM