FED. ROAD DIV. NO.	STATE	PROJECT NO.	SHEET NO.	TOTAL SHEETS
7	ARIZ.	S-215-704	1	9

RIGHT OF WAY MAP NO. D-9-T-228

ALIGNMENT, RIGHT OF WAY
APPROVED IN ACCORDANCE WITH HIGHWAY PLANS.
SHEET 1 THRU 9.
DATE _____ ASSISTANT STATE ENGINEER

APPROVED IN ACCORDANCE WITH RESOLUTION DATED: 19 , MINUTES OF THE ARIZONA HIGHWAY COMMISSION RES. NO.:

A.F.E. NO. 73012

FINALIZED

STATE OF ARIZONA
STATE HIGHWAY DEPARTMENT

RIGHT OF WAY PLAN OF THE WHITERIVER - INDIAN PINE STATE HIGHWAY

PROJECT NO. S-215-704

NAVAJO COUNTY

Click here for SR 73 Index

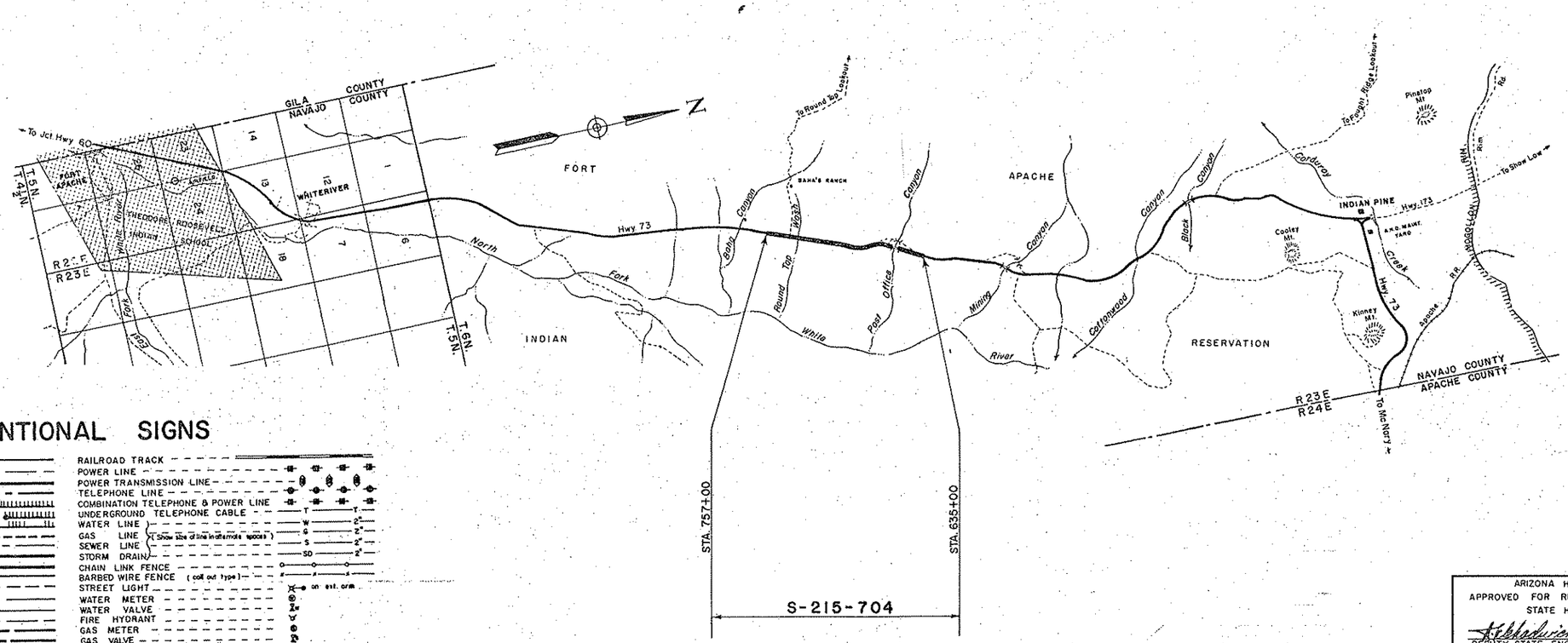

CONVENTIONAL SIGNS

HIGHWAY CENTER LINE (New) (Existing)
HIGHWAY R/W LINE (New) (Existing)
CONTROLLED ACCESS (Denied) (open) (Existing)
R.R. R/W COMMON to HIGHWAY R/W (Existing)
R.R. R/W LINE
TOWNSHIP and RANGE LINE
SECTION LINE
1/4 LINE or MID. SEC. LINE
1/16 LINE
PROPERTY LINE (not part of a Subdivision)
SUBDIVISION or LOT LINE
ORIGINAL LOT LINE
STATE and NATIONAL BOUNDARIES
COUNTY LINE
CITY LIMITS
LAND GRANTS BOUNDARIES
FOREST, NATIONAL MONUMENTS, MILITARY BASES and INDIAN RESERVATION
SURVEY MEANDER LINE
NEW R/W CONTROL POINT
EXISTING R/W CONTROL POINTS
EXISTING R/W MARKER
PARCEL NUMBER 7-001

RAILROAD TRACK
POWER LINE
POWER TRANSMISSION LINE
TELEPHONE LINE
COMBINATION TELEPHONE & POWER LINE
UNDERGROUND TELEPHONE CABLE T
WATER LINE W 2"
GAS LINE G 2"
SEWER LINE (Show size of line in alternate spaces) S 2"
STORM DRAIN SD 2"
CHAIN LINK FENCE
BARBED WIRE FENCE (coil out type)
STREET LIGHT on est. orm.
WATER METER
WATER VALVE
FIRE HYDRANT
GAS METER
GAS VALVE
DOWN GUY
MANHOLE (existing)
ROAD (existing)
PROPERTY ANCHOR BARS
PROPERTY LIMITS ARROWS
TRAFFIC FLOW ARROWS

CANAL, CHANNEL or DITCH
BRIDGE
BOX CULVERTS
CATTLE GUARD
RIVER

ARIZONA HIGHWAY COMMISSION
APPROVED FOR RIGHT-OF-WAY ACQUISITION
STATE HIGHWAY ENGINEER
DEPUTY STATE ENGINEER — 1-9-67 DATE

DEPARTMENT OF COMMERCE
BUREAU OF PUBLIC ROADS
APPROVED:
DIVISION ENGINEER — DATE

WHITERIVER-INDIAN PINE HWY.
P.O. CANYON - ROUND TOP WASH
NAVAJO COUNTY

*Click here for SR 73 Index

REVISIONS			
C.O. No.	DATE	BY	DESCRIPTION
1431	1-20-67	Hez.	Changed Sta from 735+00 to 635+00 in description column.
9260	6-17-75	H.C.V.	"As Built" Finalization

PROJECT NO.	S-215-704
DRAWING NO.	D-9-T-228
SHEET NO.	2 of 9
DRAWN BY	J. NEZ
DATE COMP.	12-28-66
SCALE	

FINALIZED

OWNERSHIP RECORD										ACQUISITION RECORD				
PARCEL NUMBER	OWNER	DESCRIPTION	TOTAL AREA	AREA REQUIRED GROSS INCLUDING EXISTING R/W	AREA REQUIRED NET EXCLUDING EXISTING R/W	EASEMENT AREA	REMAINDER LEFT	REMAINDER RIGHT	SHEET NUMBER	COMMISSION APPROVAL	TYPE & DATE OF INSTRUMENT	RECORDED DATE	RECORDED BOOK	RECORDED PAGE
9-050	FORT APACHE INDIAN RESERVATION	Unsurveyed land between Engr.'s Sta. 635+00 and Sta. 757+00 along State Highway 73 between Whiteriver and Indian Pine.		13.6 A.	5.5 A.				5 & 8	3-28-67	R/W Grant 3-1-67	White Tribal	Min. Council	Apache

CHECKED BY

HARD COPY 9H-170 & 6576 M.I.

WHITERIVER-INDIAN PINE HWY.
P.O. CANYON - ROUND TOP WASH
NAVAJO COUNTY

EXISTING HIGHWAY CURVE DATA					
CURVE NO.	Δ	D	R	T	L
1	13° 31' 05"	6°00'	954.93	113.18	225.30
2	58° 49' 48"	6°00'	954.93	538.40	980.50
3	30° 08' 24"	4°00'	1432.39	385.69	753.50
4	7° 10' 01"	1°00'	5729.58	358.82	716.70
5	5° 40' 59"	1°00'	5729.58	284.38	568.30
6	5° 09' 00"	1°00'	5729.58	257.67	515.00
7	10° 05' 58"	1°30	3819.72	337.52	673.30
8	11° 50' 31"	1°00'	5729.58	594.22	1184.20

NEW ℄ CURVE DATA					
CURVE NO.	Δ	D	R	T	L
A	8° 32' 55"	1° 00'	5729.58	428.24	854.86
B	53° 48' 25"	4° 00'	1432.40	726.81	1345.18

REVISIONS			
C.O. No.	DATE	BY	DESCRIPTION
4260	6-17-75	A.E.V.	"As Built" Finalization.
4628	9-9-76	AJV	Showed and Called Out Abandoned Land

PROJECT NO.	S-215-704
DRAWING NO.	D-9-T-228
SHEET NO.	3 of 9
DRAWN BY	J. NEZ
DATE COMP.	11-16-66
SCALE	1" = 1000'

FINALIZED

NOTE:
EXISTING ℄ DATA TAKEN FROM HIGHWAY SURVEY MAP 9H-170.
BRASS CAP REF FROM G.L.O. PLATS T5N R22E, T5N R23E AND T6N R22E, T6N R23E.
NEW ℄ DATA TAKEN FROM HIGHWAY SURVEY MAP 6576M1.

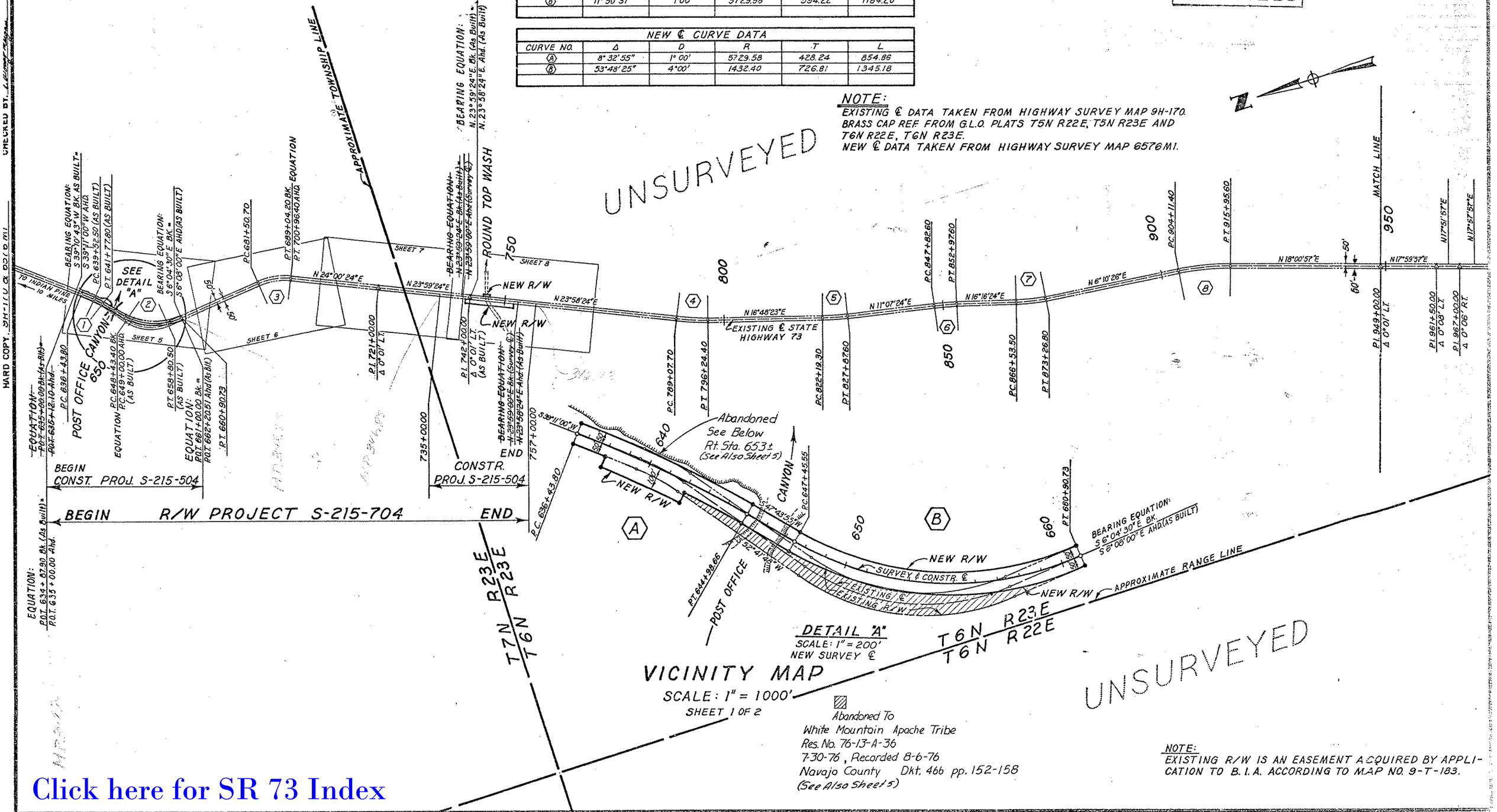

NOTE:
EXISTING R/W IS AN EASEMENT ACQUIRED BY APPLICATION TO B.I.A. ACCORDING TO MAP NO. 9-T-183.

Click here for SR 73 Index

WHITERIVER-INDIAN PINE HWY.
P.O. CANYON-ROUND TOP WASH
NAVAJO COUNTY

EXISTING HIGHWAY CURVE DATA					
CURVE NO.	Δ	D	R	T	L
9	31°40'34"	2°00'	2864.79	812.71	1583.80
10	39°54'00"	6°00'	954.93	346.62	665.00
11	10°06'00"	4°00'	1432.40	126.58	252.50
12	6°52'30"	1°00'	5729.58	344.16	687.50
13	45°16'25"	8°00'	716.20	298.66	565.92
14	22°31'52"	0°30'	11459.16	2282.60	4506.22

REVISIONS			
C.O. No	DATE	BY	DESCRIPTION
4260	5-17-75	h.c.v.	"As Built" Finalization

FINALIZED

PROJECT NO.	S-215-704
DRAWING NO.	D-9-T-228
SHEET NO.	4 of 9
DRAWN BY	J. NEZ
DATE COMP.	11-16-66
SCALE	1" = 1000'

NOTE:
EXISTING ℄ DATA TAKEN FROM HIGHWAY SURVEY MAP 9H-170.
BRASS CAP REF. FROM G.L.O. PLATS T5N R22E, T5N R23E AND T6N R22E, T6N R23E.
NEW ℄ DATA TAKEN FROM HIGHWAY SURVEY MAP 6576M1.

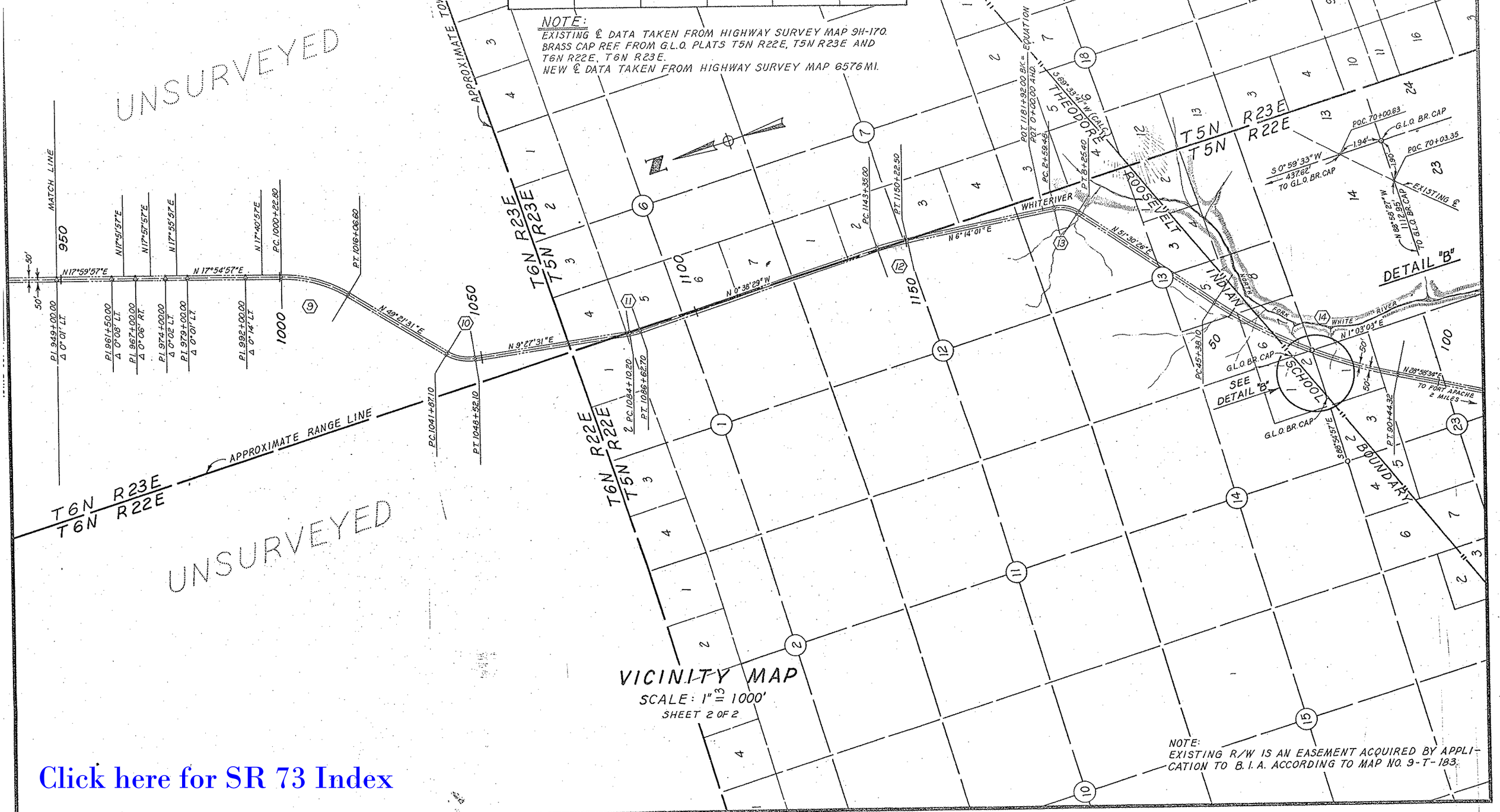

VICINITY MAP
SCALE: 1" = 1000'
SHEET 2 OF 2

NOTE:
EXISTING R/W IS AN EASEMENT ACQUIRED BY APPLICATION TO B.I.A. ACCORDING TO MAP NO. 9-T-183.

Click here for SR 73 Index

WHITERIVER-INDIAN PINE HWY.
P.O. CANYON-ROUND TOP WASH
NAVAJO COUNTY

Click here for SR 73 Index

REVISIONS				
C.O. No.	DATE	BY	DESCRIPTION	
1505	3-1-67	R.L.R.	Showed Steel Bridge in place, as being removed Pl. Sta. 646+18.50 ℄ 20' RW Centerline. Sta. 651+80±. Called out Exist. R/W.	
4260	6-17-75	R.C.J.	"As Built" Finalization	
4628	9-9-76	A.J.V.	Showed and Called-out Abandoned Land	

PROJECT NO.	S-215-704
DRAWING NO.	D-9-T-228
SHEET NO.	5 of 9
DRAWN BY	J. NEZ
DATE COMP.	12-28-66
SCALE	1"=100'

FINALIZED

CHECKED BY. H. Wesley Lagrone

HARD COPY. 9H-170 & 6576 M1

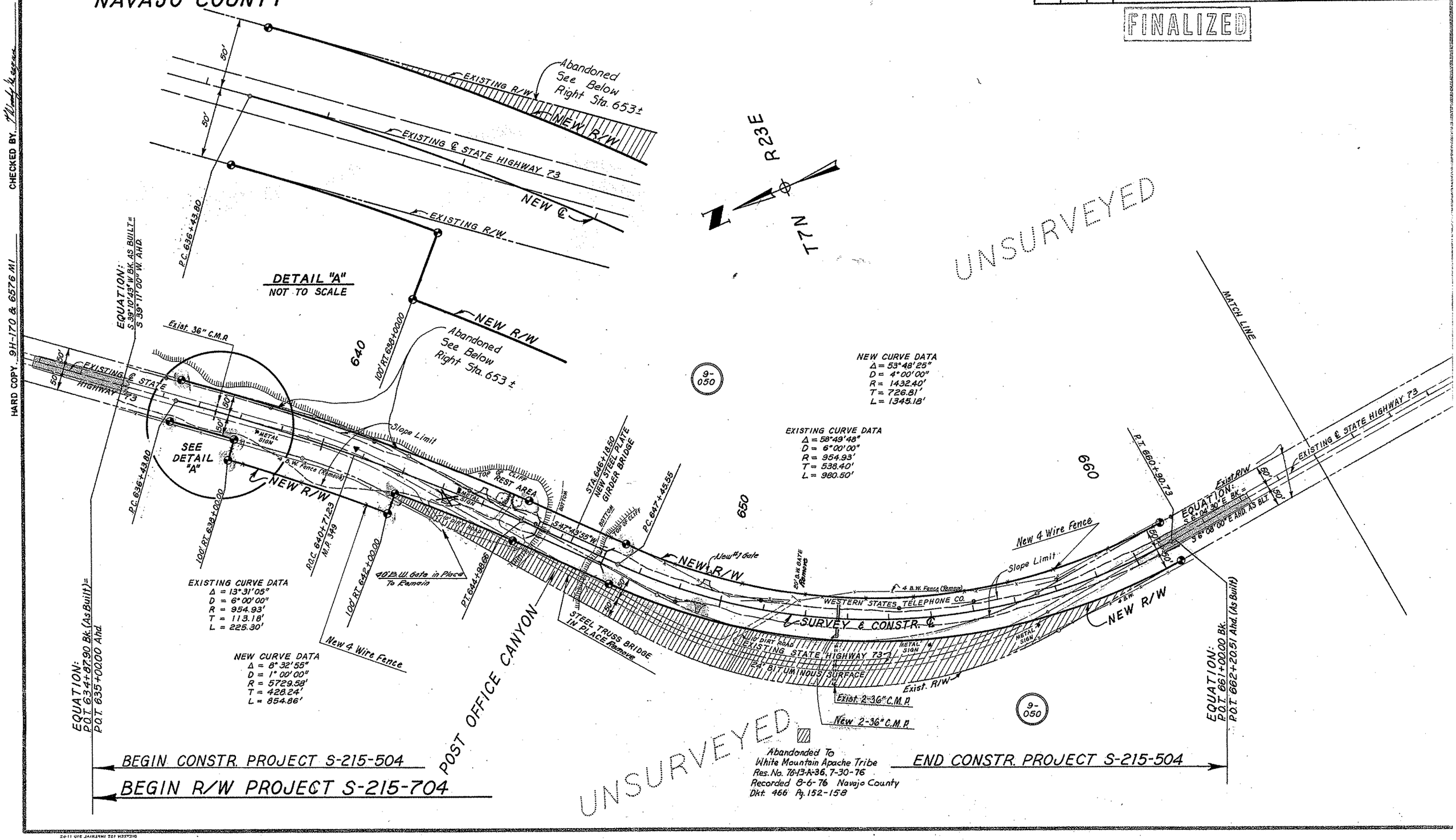

WHITERIVER-INDIAN PINE HWY.
P.O. CANYON-ROUND TOP WASH
NAVAJO COUNTY

REVISIONS			
C.O. No	DATE	BY	DESCRIPTION
4260	6-17-75	h.o.v.	"As Built" Finalization

PROJECT NO.	S-215-704
DRAWING NO.	D-9-T-228
SHEET NO.	6 of 9
DRAWN BY	J. NEZ
DATE COMP.	12-28-66
SCALE	1" = 100'

FINALIZED

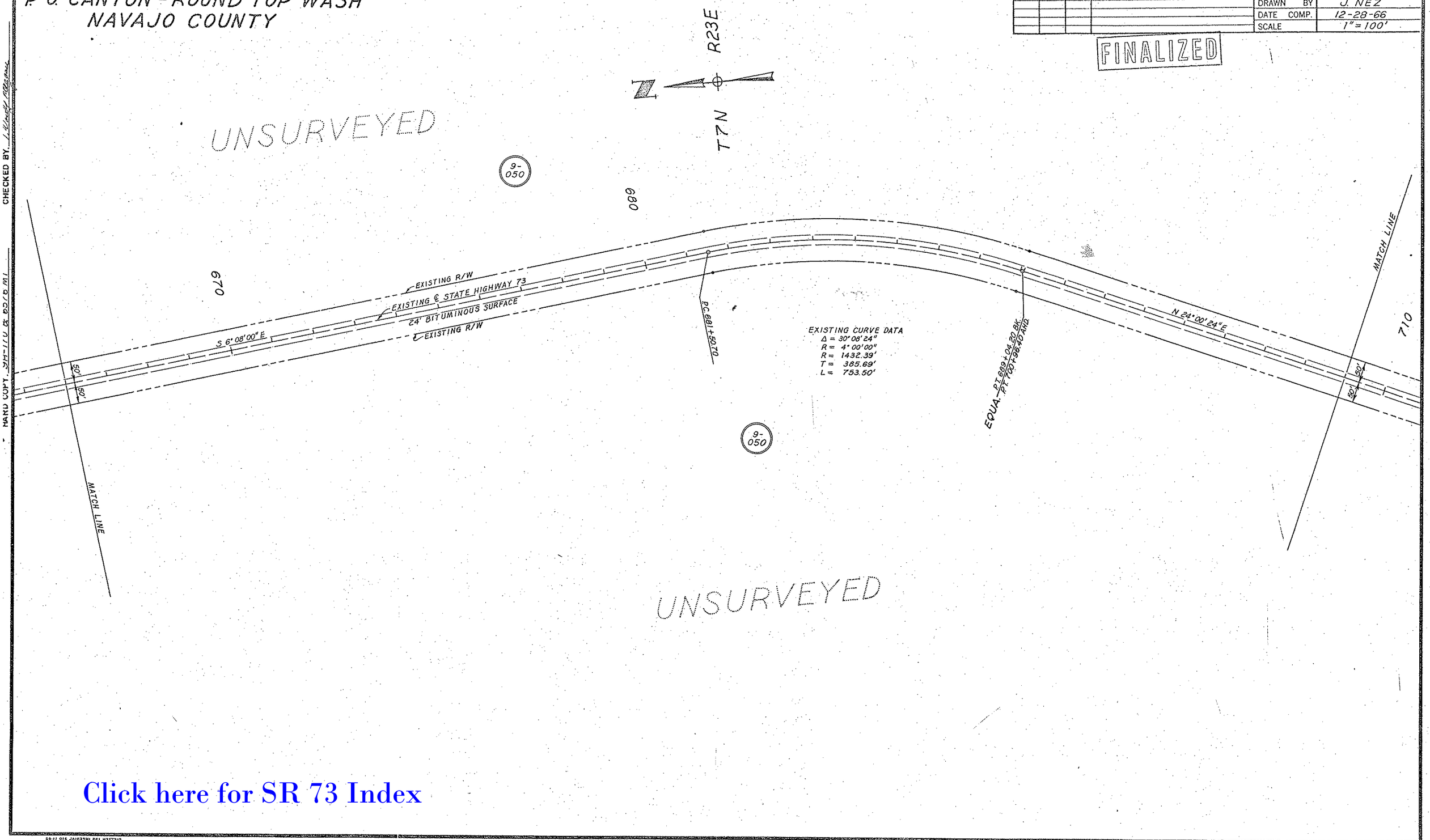

Click here for SR 73 Index

WHITERIVER-INDIAN PINE HWY.
P.O. CANYON - ROUND TOP WASH
NAVAJO COUNTY

REVISIONS					
C.O. No.	DATE	BY	DESCRIPTION	PROJECT NO.	S-215-704
9260	6-17-70	H.J.V.	"As Built" Finalization	DRAWING NO.	D-9-T-228
				SHEET NO.	7 of 9
				DRAWN BY	J. NEZ
				DATE COMP.	12-28-66
				SCALE	1" = 100'

FINALIZED

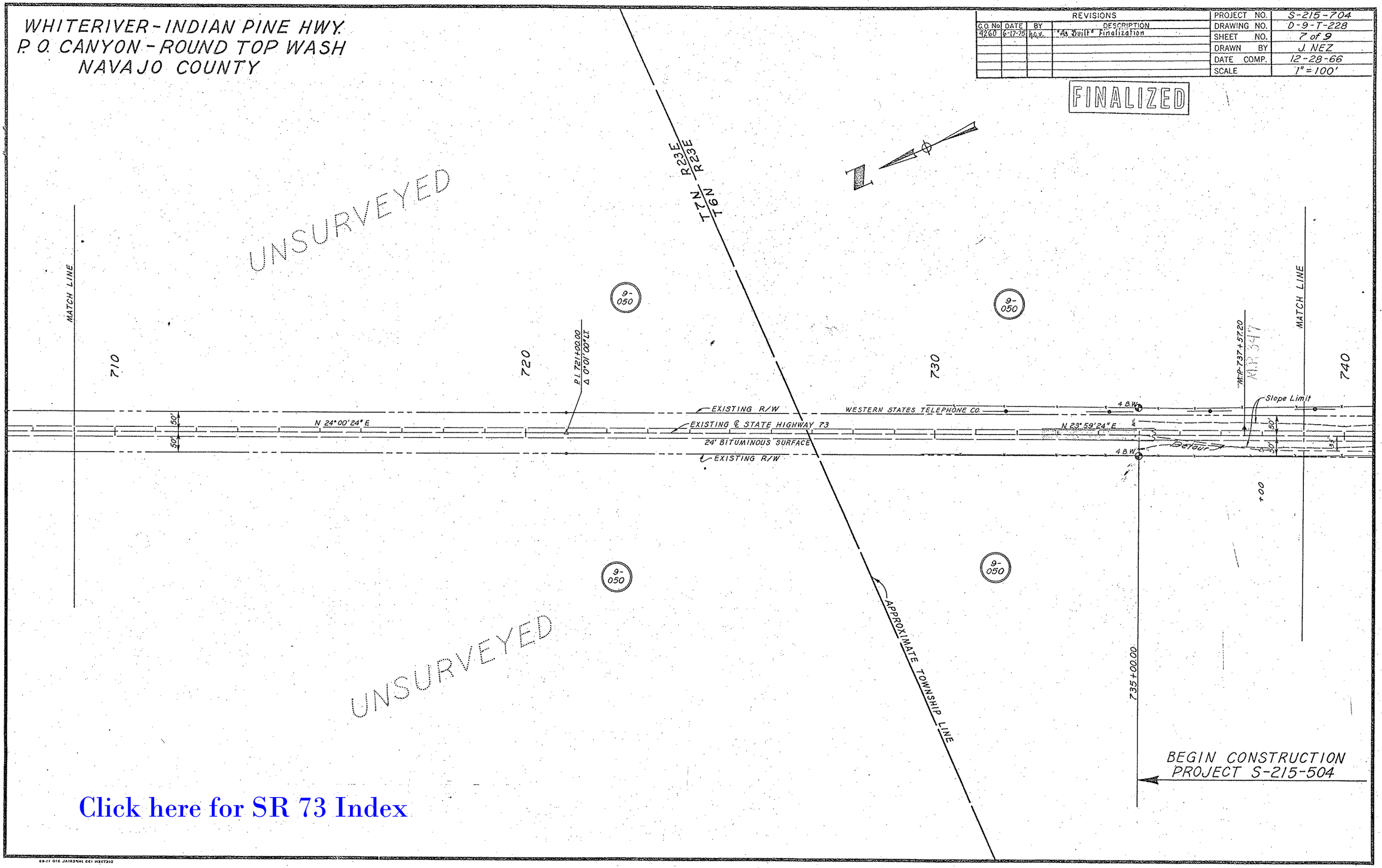

Click here for SR 73 Index

WHITERIVER-INDIAN PINE HWY.
P. O. CANYON - ROUND TOP WASH
NAVAJO COUNTY

REVISIONS					
C.O. No	DATE	BY	DESCRIPTION	PROJECT NO.	S-215-704
1431	1-25-67	Nez	Added one two-unit cattle guard Rt of Sta. 750+07	DRAWING NO.	D-9-T-228
1505	3-17-67	R.L.R.	Showed 10' BW Gate Lt. Sta. 750+80± as Remaining; & 18' BW Gate Rt. 751+00 as being removed.	SHEET NO.	8 of 9
				DRAWN BY	J. NEZ
4260	6-17-75	h.c.v.	"As Built" Finalization	DATE COMP.	12-28-66
				SCALE	1" = 100'

FINALIZED

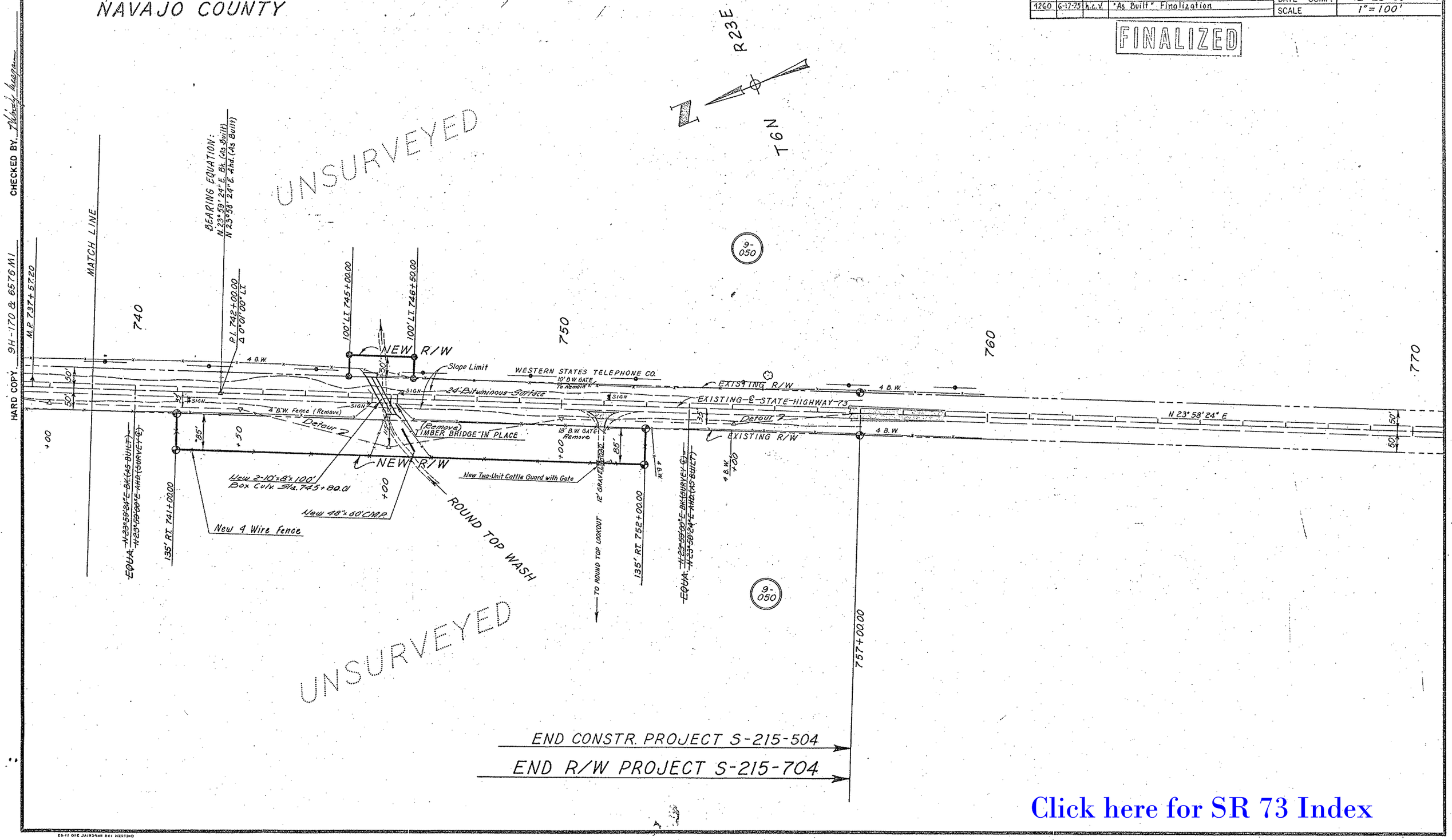

Click here for SR 73 Index

Click here for SR 73 Index

REVISIONS				PROJECT NO.	S-215-704
C.O. No.	DATE	BY	DESCRIPTION	DRAWING NO.	D-9-T-228
1481	1-20-67	Nez	Added line for additional R/W between 638+00 and 642+00.	SHEET NO.	9 of 9
4260	6-17-73	K.C.V.	"As Built" Finalization	DRAWN BY	J. NEZ
				DATE COMP.	12-28-66
				SCALE	

B.I.A. APPLICATION

FINALIZED

ENGINEER'S AFFIDAVIT

STATE OF ARIZONA }
COUNTY OF MARICOPA } SS

A. L. Chadwick being first duly sworn, deposes and states that he is the Deputy State Engineer for the State of Arizona; that the survey of the highway center line was made and that these plans were prepared from field notes of said survey; and that the right of way is 2.06 miles in length, beginning at Station 635+00 and ending at Station 757+00, and said right of way is accurately delineated on the plans attached.

A. L. Chadwick
Deputy State Engineer

Subscribed and sworn to before me this ___ day of _____, 19__.

Notary Public. My Commission expires _____, 19__.

APPLICANT'S CERTIFICATE

I, Wm. N. Price, do hereby certify that I am the State Highway Engineer for the State of Arizona, hereinafter designated the applicant; that A. L. Chadwick who subscribed to the foregoing affidavit, is employed by the applicant as Deputy State Engineer and that he was directed by the applicant to survey the location of a highway center line and to prepare these plans; that the location of said center line, 2.06 miles in length beginning at Station 635+00 and ending at Station 757+00, is accurately represented on these plans; that such survey as represented on these plans has been adopted by the applicant as the definite location of the highway center line and right of way thereby shown; and that these plans have been prepared to be filed for the approval of the Secretary of the Interior or his duly authorized representative as part of the application for said right of way to be granted the applicant, its successors and assigns, with the right to construct, maintain, and repair improvements, thereon and thereover, for such purposes, and with the further right in the applicant, its successors and assigns, to transfer this right of way by assignment, grant or otherwise.

Jan. 19, 1967
Date

State Highway Engineer

ARIZONA HIGHWAY DEPARTMENT
WHITERIVER-INDIAN PINE HIGHWAY
PROJECT S-215-704
R/W MAP D-9-T-228

Application is hereby made for highway right of way lying 50' each side of the survey ℄ between P.C. 636+43.80 and P.T. 660+90.73, and additional R/W of 85' in width Rt. of 741+00 to 752+00, and additional R/W 50' in width Lt. of 745+00 to 746+50, and additional R/W 50' in width Rt. of 638+00 to 642+00.

ARIZONA HIGHWAY DEPARTMENT

Jan. 19, 1967
Date

State Highway Engineer

U.S. DEPARTMENT OF INTERIOR
BUREAU OF INDIAN AFFAIRS
FORT APACHE INDIAN AGENCY OFFICE
WHITERIVER, ARIZONA

These plans are hereby approved pursuant to the provisions of the act of February 5, 1948, (62 Stat. 17) and Departmental Regulations 25 CFR 161, subject to any prior valid existing right of adverse claim, and also subject to any and all conditions stated in Resolution Nº _____ adopted by the _____ Tribal Council on _____, 19__.

Date

THIS SHEET IS A PART OF THE R/W PLANS AS INDICATED BY THE SHEET Nº. IN THE UPPER RIGHT HAND CORNER, HOWEVER FOR USE AS AN APPLICATION THIS SHEET SHALL BECOME THE FIRST SHEET OF THE APPLICATION PLANS.