Click here for SR 71 Index

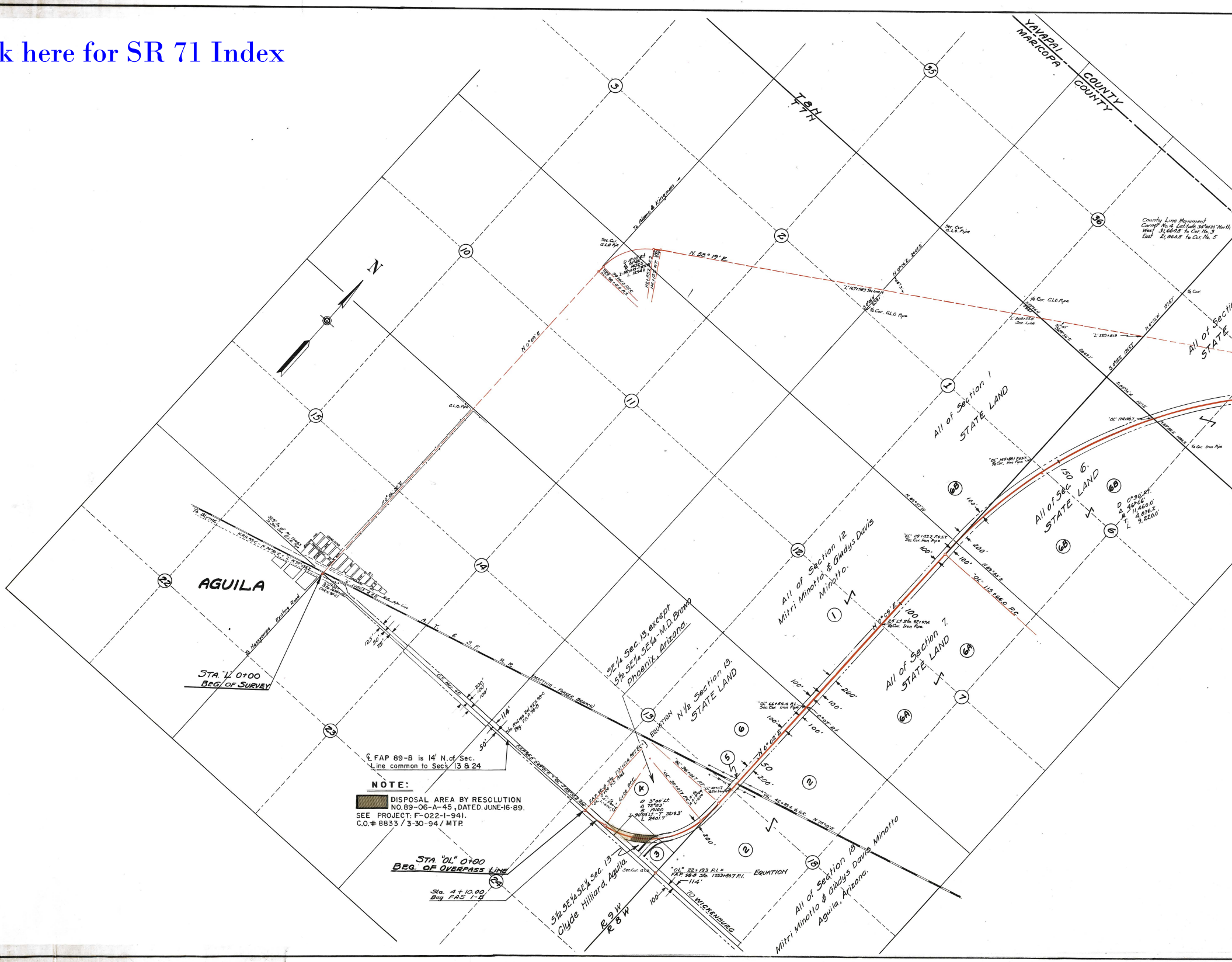
YAVAPAI COUNTY
MARICOPA COUNTY
T 8 N
T 7 N
R 9 W
R 8 W
N
AGUILA
To Blythe
To Alamo & Kingman
To Wickenburg
A. T. & S. F. R.R.
(Matthie - Parker Branch)
To Hassayampa Existing Road
U.S. Hwy. 60
N. 58° 19' E.
N. 75°13' E.
N 0° 02' E
N 0° 09' E
County Line Monument
Corner No. 4 Latitude 34°00'00" North
West 31,664.8' to Cor. No. 3
East 21,860.8' to Cor. No. 5
All of Section 1 STATE LAND
All of Sec. 6. STATE LAND
All of Section 7. STATE LAND
All of Section 12 Mitri Minotto & Gladys Davis Minotto.
N 1/2 Section 13. STATE LAND
SE 1/4 Sec. 13, except S 1/2 SE 1/4 SE 1/4 - M.D. Brown Phoenix, Arizona.
S 1/2 SE 1/4 SE 1/4 Sec. 13 Clyde Hilliard, Aguila.
All of Section 18 Mitri Minotto & Gladys Davis Minotto Aguila, Arizona.
D 3°00' Lt.
Δ 72°03'
R 1910.0
I 90°03' Lt. - T 2219.3'
L 2401.7'
"OL" 36+01.7 P.T.
"OL" 30+01.7 P.C.
"OL" 42+29.4 ℄ R.R.
"OL" 22+19.3 P.I. = F.A.P. 98-B Sta. 1753+80.7 P.I. EQUATION
EQUATION
"OL" 66+54.4 P.I. Sec. Cor. Iron Pipe
"OL" 115+66.0 P.C.
"OL" 119+43.2 P.O.S.T. Sec. Cor. Iron Pipe
D 0°30' Rt.
Sec. Cor. G.L.O.
½ Cor. G.L.O. Pipe
114'
100'
200'
50
STA. "L" 0+00 BEG. OF SURVEY
STA. "OL" 0+00 BEG. OF OVERPASS LINE
Sta. 4+10.00 Beg FAS 1-B
℄ FAP 89-B is 14' N. of Sec. Line common to Sec's 13 & 24

NOTE:

▨ DISPOSAL AREA BY RESOLUTION NO. 89-06-A-45, DATED. JUNE-16-89.
SEE PROJECT: F-022-1-941.
C.O. # 8833 / 3-30-94 / MTP.

*Note: Existing right of way established pursuant to U.S. law R.S. 2477.

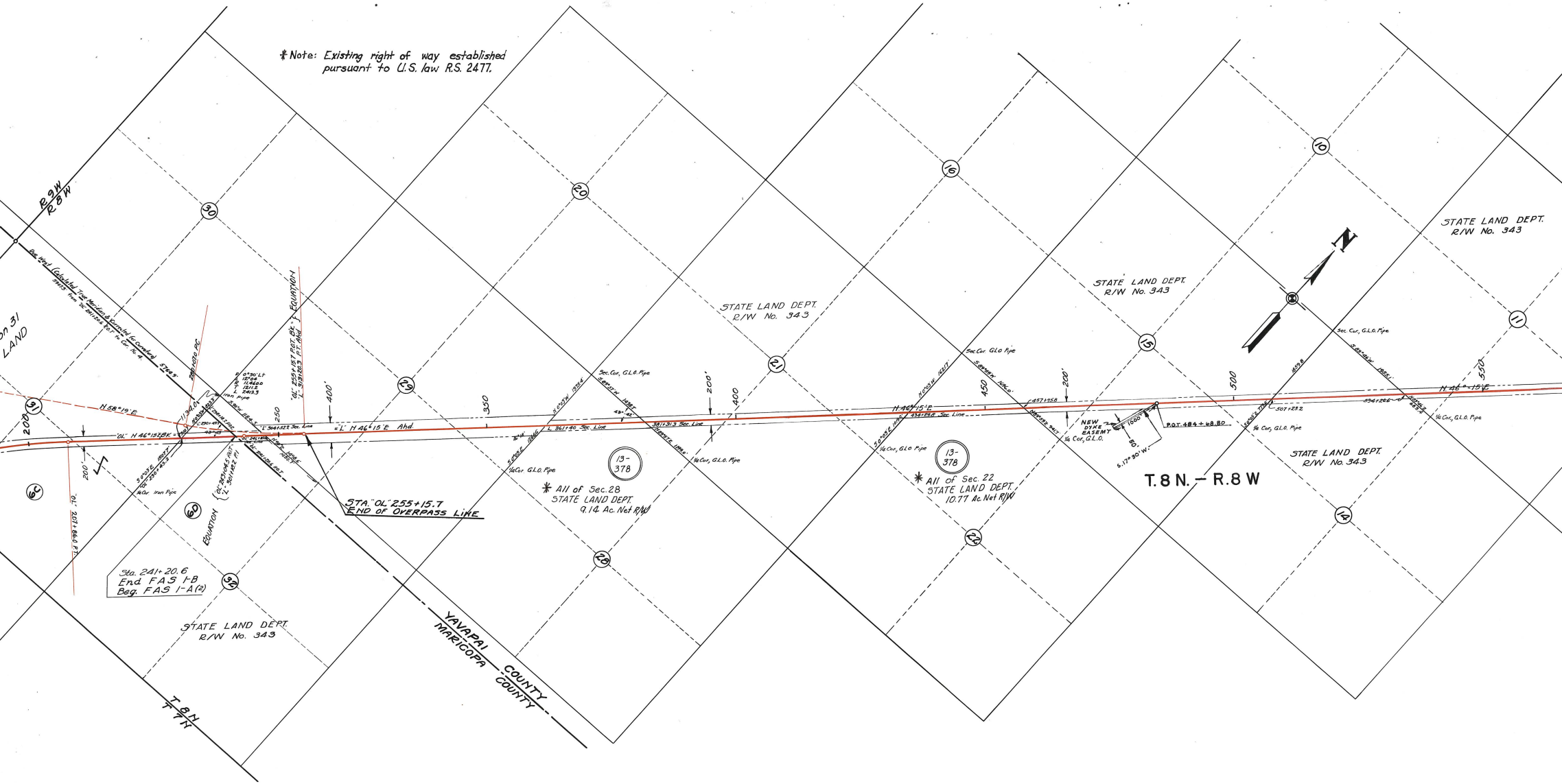
R9W
R8W
T8N
T7N
Due West (Calculated True Meridian & Corrected for Curvature) 5764.9'
5907.3' from "OL" 241+20.6 P.O.T. to Cor. No. 4.
on 31
LAND
N 58° 19' E
"OL" N 46° 15' E BK
"L" N 46° 15' E Ahd.
"OL" 207+86.0 P.T.
200+07.0 P.C.
1134.0'
Δ 0°30' Lt
12°04'
R 11,460.0
T 1211.2
L 2413.3
Iron Pipe
S 0°03' E
"OL" 230+43.2
¼ Cor. Iron Pipe
"L" 364+52.2 Sec. Line
"OL" 255+15.7 P.O.T. BK. } EQUATION
"L" 313+20.3 P.T. Ahd
EQUATION { "OL" 243+04.5 P.O.T.
"L" 301+18.2 P.I.
"OL" 241+20.6 P.O.T.
STA. "OL" 255+15.7
END OF OVERPASS LINE
Sta. 241+20.6
End FAS I-B
Beg. FAS I-A(2)
200
200'
250
350
400
400'
450
500
550
200'
31
30
29
32
20
21
28
16
15
22
10
11
14
6C
6D
STATE LAND DEPT.
R/W No. 343
STATE LAND DEPT.
R/W No. 343
STATE LAND DEPT.
R/W No. 343
STATE LAND DEPT.
R/W No. 343
STATE LAND DEPT.
R/W No. 343
YAVAPAI COUNTY
MARICOPA COUNTY
Sec. Cor. G.L.O. Pipe
¼ Cor. G.L.O. Pipe
"L" 361+40 Sec. Line
381+31.3 Sec. Line
¼ Cor. G.L.O. Pipe
13-
378
* All of Sec. 28
STATE LAND DEPT.
9.14 Ac. Net R/W
N 46° 15' E
434+29.8 Sec. Line
Sec. Cor. G.L.O. Pipe
S 89°59' W 1696.0'
N 0°03' W 1621.7'
S 0°03' E
¼ Cor. G.L.O. Pipe
N 89°59' E 941.7'
¼ Cor. G.L.O.
457+75.8
13-
378
* All of Sec. 22
STATE LAND DEPT.
10.77 Ac. Net R/W
NEW
DYKE
EASEMT
1000'
50'
S. 17° 30' W.
P.O.T. 484+68.80
T. 8 N. – R. 8 W
N
Sec. Cor. G.L.O. Pipe
S 89°46' W 1985.1'
1859.8
S 0°05' E
507+23.2
¼ Cor. G.L.O. Pipe
534+26.6
N 89°46' E 683.4
¼ Cor. G.L.O. Pipe
N. 46° - 15' E

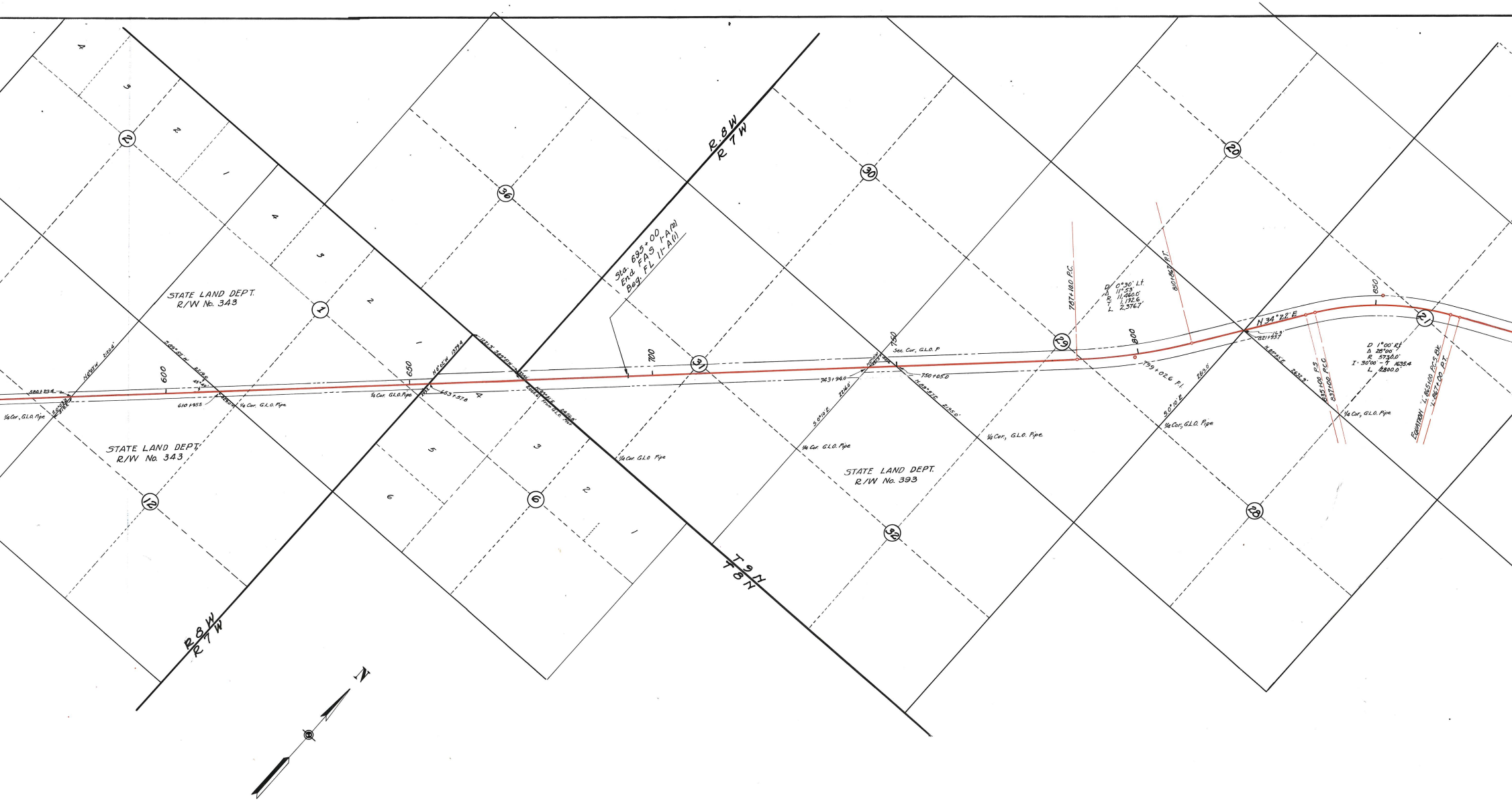
STATE LAND DEPT.
R/W No. 343
STATE LAND DEPT.
R/W No. 343
STATE LAND DEPT.
R/W No. 393
Sta. 695+00
End FAS 1-A(2)
Beg. FL 11-A(1)
R 8 W
R 7 W
R 8 W
R 7 W
T 9 N
T 8 N
2
12
1
36
6
31
30
32
29
20
28
21
600
650
700
750
800
850
580+83.4
610+95.5
653+57.8
743+94.0
750+05.0
799+02.6 P.I.
787+10.0 P.C.
810+86.7 P.T.
821+93.7
835+00 P.S.
837+00 P.C.C.
EQUATION "L" 865+00 P.C.S. BK.
"L" 867+00 P.T.
D 0°30' Lt.
Δ 11°53'
R 11,460.0'
T 1,192.6'
L 2,376.7'
D 1°00' Rt.
Δ 28°00'
R 5730.0'
I 30°00' - T 1635.4
L 2800.0'
N 34°22' E
N 0°03' W 2120.4'
S 89°55' W 2219.0
45°49'
N 0°02' W 1379.4
1221.3' S 89°51' W
N 89°51' E 2456.8'
2002.6' from G.L.O. Pipe
S 0°10' E 2216.0'
N 89°57' E 2195.0'
S 0°10' E 2613.0'
N 89°55' E 2632.9'
16.9'
Sec. Cor. G.L.O. P.
1/4 Cor. G.L.O. Pipe
1/4 Cor. G.L.O. Pipe
1/4 Cor. G.L.O. Pipe
1/4 Cor. G.L.O. Pipe
1/4 Cor. G.L.O. Pipe
1/4 Cor. G.L.O. Pipe
1/4 Cor. G.L.O. Pipe
1/4 Cor. G.L.O. Pipe
N

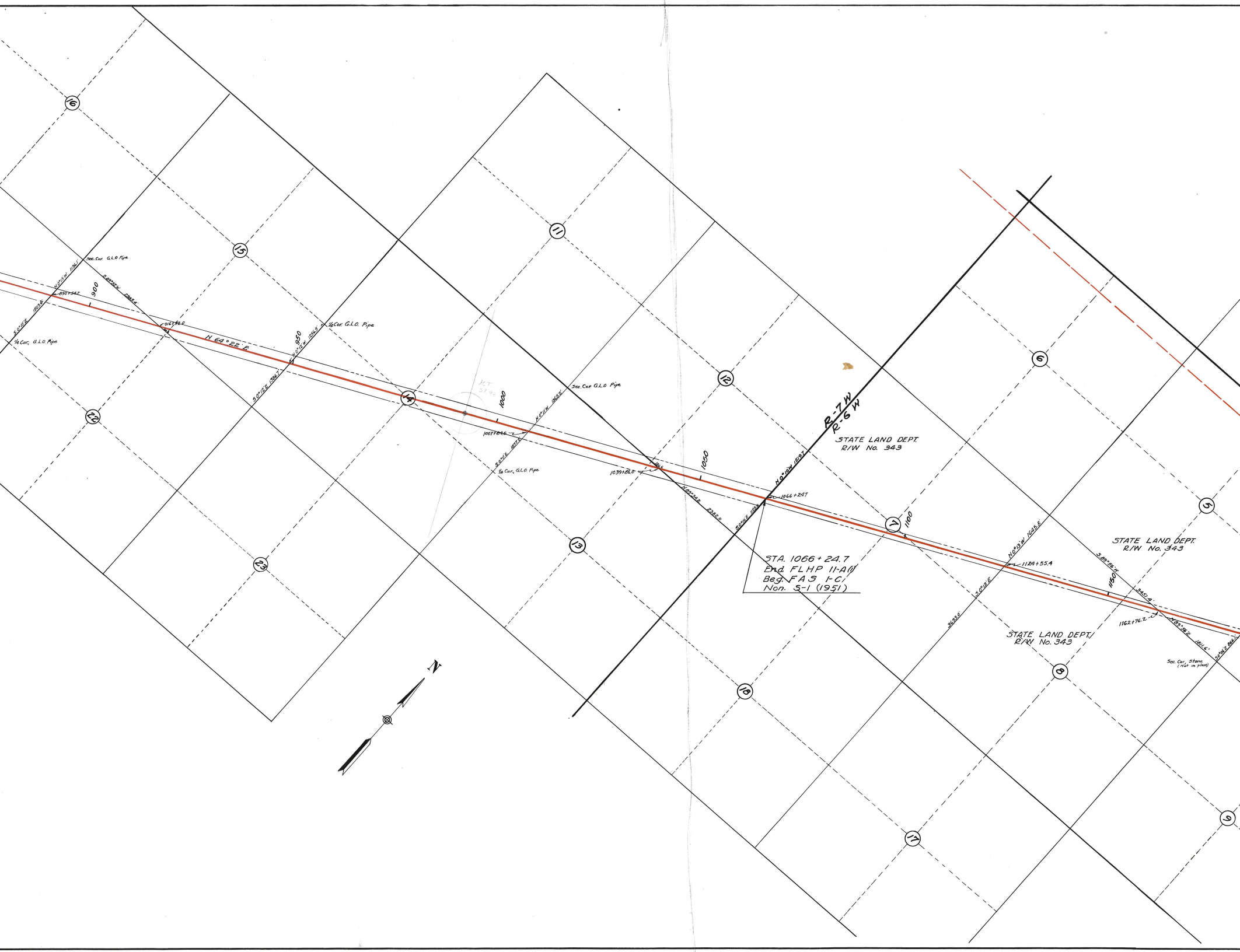

16
15
22
23
14
11
12
13
18
17
7
6
5
8
9
Sec. Cor. G.L.O. Pipe
N 0°15'W 1136.1'
S 0°15'E 1503.6'
890+56.2
900
S 89°52'W 2343.4'
916+92.0
¼ Cor. G.L.O. Pipe
N 64°22' E
950
N 0°12'W 1256.5'
S 0°12'E 1386.7'
¼ Cor. G.L.O. Pipe
JCT. ST. 93
1000
1007+84.5
N 0°11'W 1365.2'
S 0°11'E 1277.1'
¼ Cor. G.L.O. Pipe
Sec. Cor. G.L.O. Pipe
1039+86.0
N 89°34'E 2382.0
1050
N 0°10'W 1519.7
S 0°10'E 1128.0
1066+24.7
R-7 W
R-6 W
STATE LAND DEPT.
R/W No. 343
STA. 1066 + 24.7
End FLHP 11-A(1)
Beg. FAS I-C
Non. S-1 (1951)
1100
N 0°13'W 1645.5'
S 0°13'E
3633.0'
1124+55.4
STATE LAND DEPT.
R/W No. 343
1150
S 89°56'W
3451.4'
1162+76.2
N 89°56'E 1811.6'
S 0°06'E 866.
Sec. Cor. Stone
(Not in place)
STATE LAND DEPT.
R/W No. 343
N

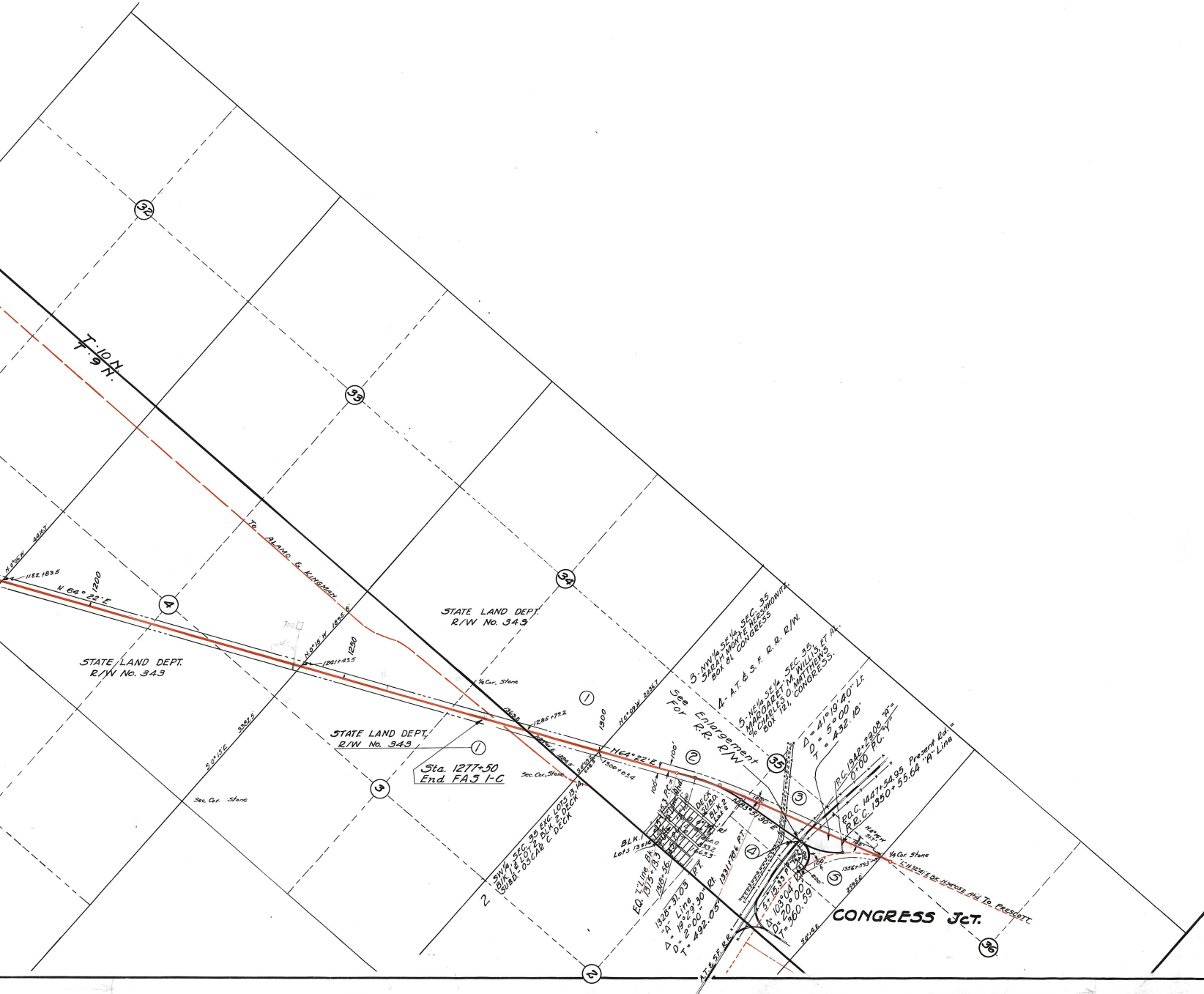
T. 10 N.
T. 9 N.
32
33
34
35
36
4
3
2
To ALAMO & KINGMAN
N. 0°06' W 4410.7
1182+83.5
N 64° 22' E
1200
1250
N. 0°15' W 1895.8
1241+43.5
STATE LAND DEPT. R/W No. 343
STATE LAND DEPT. R/W No. 343
STATE LAND DEPT. R/W No. 343
①
S 0°15' E 3382.5
Sec. Cor. Stone
Sec. Cor. Stone
¼ Cor. Stone
Sta. 1277+50
End FAS 1-C
1363.8
1285+79.2
1300
1300+03.4
N. 0°09' W 2036.7
N 64° 22' E
100'
②
See Enlargement For R.R. R/W
3 - NW¼ SE¼ SEC. 35 SARAH MONTE HERSHKOWITZ. BOX 81, CONGRESS
4 - A.T. & S.F. R.R. R/W.
5 - NE¼ SE¼ SEC. 35, MARGARET M. WILLIS, ET AL. % CHARLES O. MATTHEWS BOX 121, CONGRESS.
2 SW¼ SEC. 35 EXC. LOTS 13, 14, BLK. 1 & LOT 2 BLK. 2, DECK SUBD. - OSCAR C. DECK
BLK. 1 Lots 13 & 14
DECK SUBD.
BLK. 2 Lot 2
N 83°51'30" E
EQ. "L" Line Bk. 1315+13.3 1318+56.
1328+31.03 "A" Line
Δ = 19°29'30" Rt.
D = 2°00'
T = 492.05'
1331+78.6 P.T.
P.T.
Δ = 41°19'40" Lt.
D = 5°00'
T = 432.18'
P.C. 1342+29.08 "A" = 0+00 P.C. "Y"
P.O.C. 1447+54.95 Present Rd.
R.R.C. 1350+55.64 "A" Line
N. 0°15' W 517.
100'
200'
③
④
⑤
5+15.33 P.T.
Δ = 103°04'
D = 20°00'
T = 360.59
1356+59.3
2595.0
S 0°14' E
¼ Cor. Stone
"L" N. 72°41' E Bk. N. 74°05' E Ahd To PRESCOTT
A.T. & S.F. R.R.
CONGRESS Jct.

OWNERSHIP CHECK	
DATE	BY

Alignment Approved for R/W Acquisition
Date: Nov. 1, 1950 By: E. C. Miller
Assist. Dep. Hwy. Eng.

ARIZONA HIGHWAY DEPARTMENT
RIGHT OF WAY DIVISION

RIGHT OF WAY MAP
AGUILA - CONGRESS JCT. HWY.
STA. 0+00 TO STA. 1277+50
F.A.S. P. 1-A(2) B & C - F.H. 11A(1)
MARICOPA & YAVAPAI COS.

In accordance with resolution dated
minutes of Arizona Highway Commission.

DRAWN BY	DATE	SCALE	FILE NO.
	APR. 9, 1946	1" = 1000'	TT-464