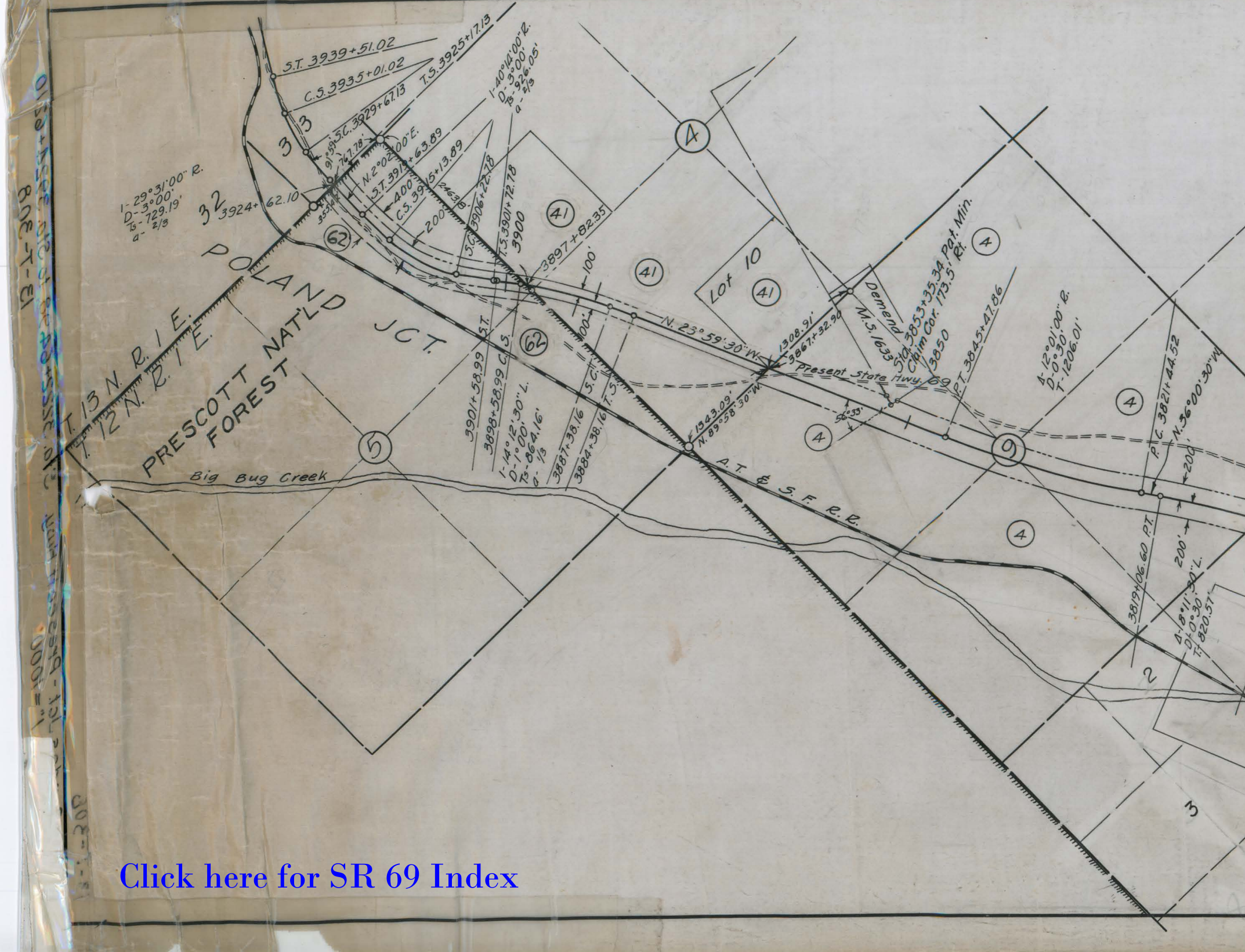

S.T. 3939+51.02
C.S. 3935+01.02
T.S. 3925+17.13
S.C. 3929+67.13
Δ-40°14'00" R.
D-3°00'
Ts-926.05'
a-2/3
3 3
32
Δ-29°31'00" R.
D-3°00'
Ts-729.19'
a-2/3
3924+62.10
767.78'
N.2°02'00" E.
S.T. 3919+63.89
C.S. 3915+13.89
400'
200'
246.3'
S.C. 3906+22.78
T.S. 3901+72.78
3900
3897+82.35
4
41
41
Lot 10
41
62
62
POLAND JCT.
T. 13 N. R. 1 E.
T. 12 N. R. 1 E.
PRESCOTT NAT'L FOREST
5
Big Bug Creek
100'
100'
N. 23°59'30" W.
1308.91'
3867+32.90
Demend M.S. 1633
Sta. 3853+35.34 Pat. Min. Claim Cor. 173.5' Rt.
3850
P.T. 3845+47.86
Present State Hwy. 69
56°33'
Δ-12°01'00" R.
D-0°30'
T-1206.01'
4
4
4
4
9
3901+58.99 S.T.
3898+58.99 C.S.
Δ-14°12'30" L.
D-1°00'
Ts-864.16'
a-1/3
3887+38.16 S.C.
3884+38.16 T.S.
1343.09'
N. 89°58'30" W.
A.T. & S.F. R.R.
P.C. 3821+44.52
N. 36°00'30" W.
200'
200'
3819+06.60 P.T.
Δ-8°11'30" L.
D-0°30'
T-820.57'
2
3
13-T-308
1" = 1000'

Click here for SR 69 Index

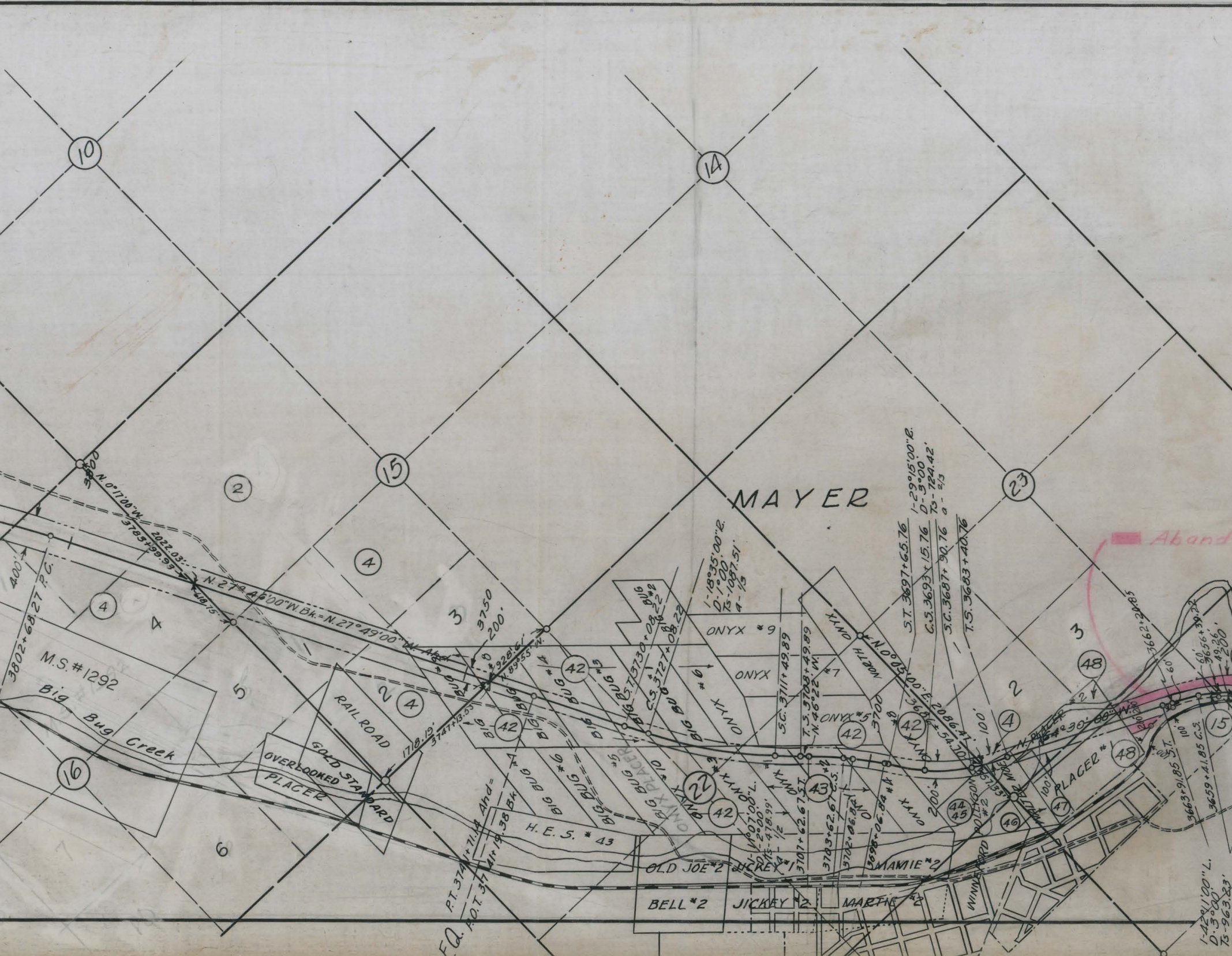
10
14
15
16
23
MAYER
Aband
M.S. #1292
Big Bug Creek
OVERLOOKED PLACER
GOLD STANDARD
RAIL ROAD
H. E. S. * 43
BIG BUG
BIG BUG *4
BIG BUG *5
BIG BUG *6
BIG BUG *8
BIG BUG *10
BIG BUG *2
BIG BUG PLACER
ONYX PLACER
ONYX *9
ONYX
ONYX *7
ONYX *5
ONYX *3
ONYX *4
ONYX *8
ONYX *2
NORTH ONYX
OLD JOE *2
JICKEY *1
JICKEY *2
MAMIE *2
MARTIE *2
BELL *2
WINNEFORD
POLLYGON *2
N. PLACER *2
PLACER *1
22
42
43
44
45
46
47
48
2
3
4
5
6
3800
N.0°17'00"W.
2022.03'
3785+99.93
418.15
N.27°46'00"W. Bk.=N.27°49'00"W. Ahd.
400'
3802+68.27 P.C.
3750
200'
928.61'
N.89°55'W.
1718.19'
3747+13.53
P.T. 3741+71.14 Ahd=
P.O.T. 3741+19.38 Bk.
Eq.
S.T. 3730+08.22
C.S. 3727+08.22
1-18°35'00"R.
D-1°00'
Ts-1087.51
a-1/3
S.C. 3711+49.89
T.S. 3708+49.89
N.46°22'W.
I-11°07'00"L.
D-2°00'
Ts-478.99
a-1/2
3707+62.67 S.T.
3703+62.67 C.S.
3702+06.84
3698+06.84
3700
N.0°03'00"E.
2086.41'
3686+54.10
S.T. 3697+65.76
C.S. 3693+15.76
S.C. 3687+90.76
T.S. 3683+40.76
1-29°15'00"R.
D-3°00'
Ts-724.42'
a-2/3
200'
100'
N.64°30'00"W.
3662+20.85
3656+39.22
49.26'
200
60'
100'
3663+91.85 S.T.
3659+41.85 C.S.
1-42°11'00"L.
D-3°00'
Ts-963.23'

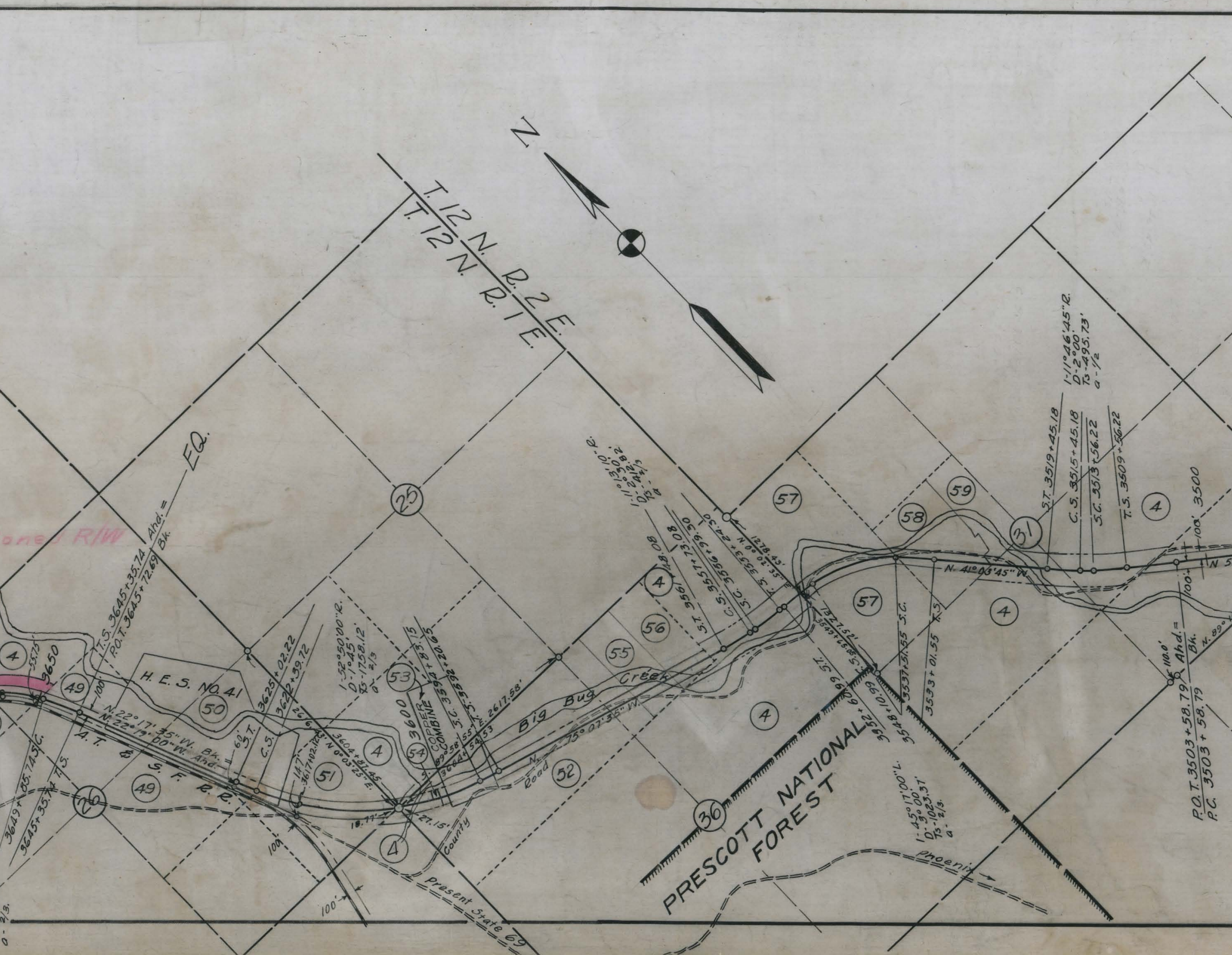
N
T. 12 N. R. 2 E.
T. 12 N. R. 1 E.
EQ.
T.S. 3645+35.74 Ahd. =
P.O.T. 3645+72.69 Bk.
…oned R/W
3650
55.75
3649+85.74 S.C.
3645+35.74 T.S.
100'
N. 22° 17' 35" W. Bk.
N. 22° 19' 00" W. Ahd.
A.T. & S.F. R.R.
H. E. S. NO. 41
3625+02.22
3622+39.72
S.T.
C.S.
60'
147'
3617+02.12
2616.43'
3604+81.45
N. 0° 03' 25" E.
I-52°50'00" R.
D-1°45'
Ts-1758.12'
a-2/3
3600
COPPER COMBINE
3594+83.15
S.C. 3592+20.65
T.S.
E. 2617.58'
89°58'55"
3604+54.53
18.77'
27.15'
100'
100'
County Road
Present State 69
Big Bug Creek
N. 75° 07' 35" W.
I-11°13'10" R.
D-2°30'
Ts-412.13
a-2/3
48.08
S.T. 3561+08
C.S. 3557+73.30
S.C. 3556+99.30
T.S. 3553+24.50
N. 0° 02' 35" E.
1278.43'
1327.52'
3549+65.05 S.C.
3552+60.99 S.T.
3548+10.99
3537+51.55 S.C.
3533+01.55 T.S.
PRESCOTT NATIONAL FOREST
I-45°17'00" L.
D-3°00'
Ts-1023.37'
a-2/3
Phoenix
N. 41° 03' 45" W.
I-11°46'45" R.
D-2°00'
Ts-495.73'
a-1/2
S.T. 3519+45.18
C.S. 3515+45.18
S.C. 3513+56.22
T.S. 3509+56.22
3500
100'
100'
110.0'
P.O.T. 3503+58.79 Ahd. =
P.C. 3503+58.79 Bk.
N. 89°
N 5
a-2/3
25
26
31
36
4
4
4
4
4
4
4
4
49
49
50
51
52
53
54
55
56
57
57
58
59

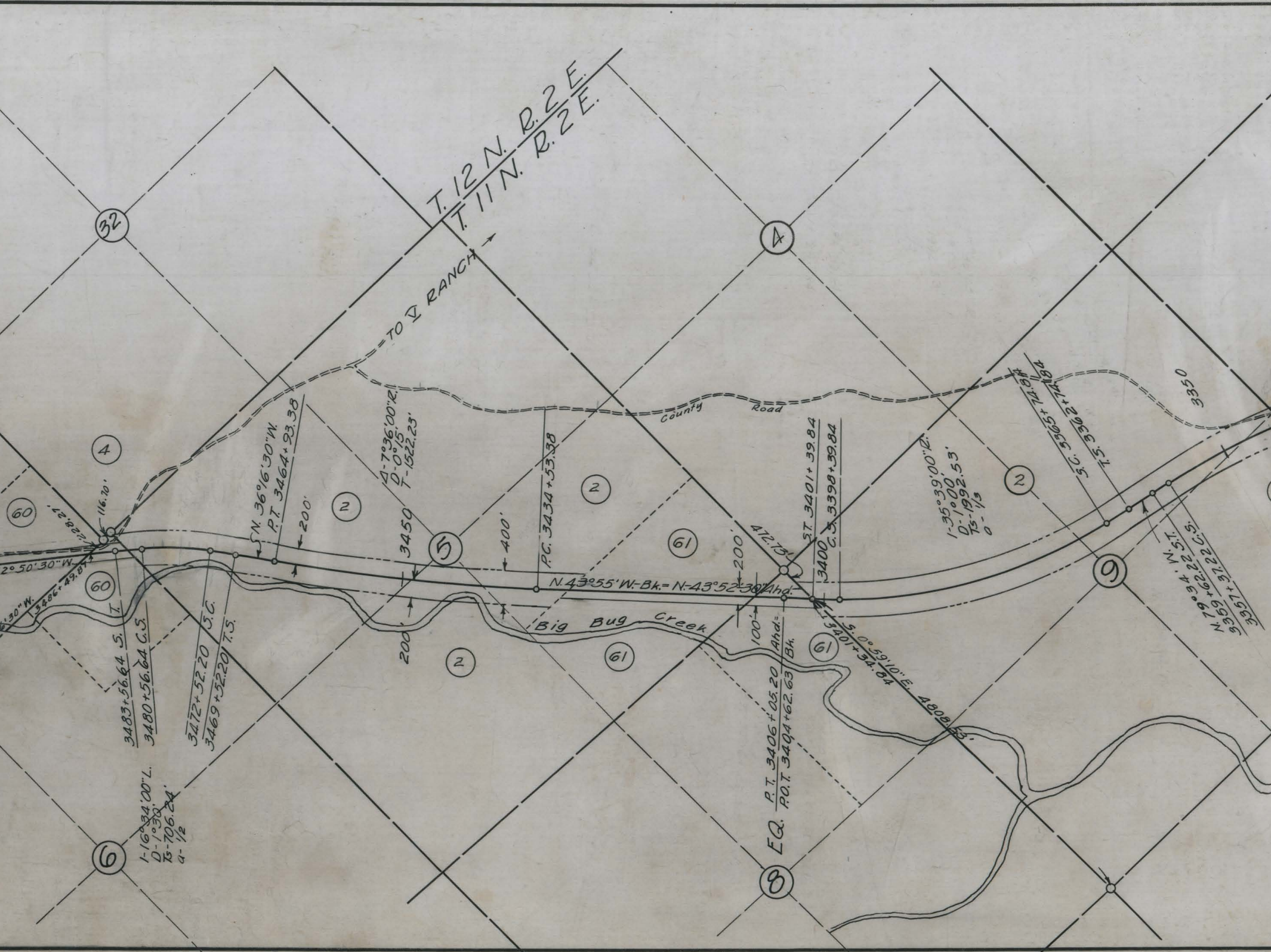
T. 12 N. R. 2 E.
T. 11 N. R. 2 E.
TO V RANCH →
County Road
Big Bug Creek
32
4
5
6
8
9
4
60
60
2
2
2
61
61
61
2
116.70'
228.27'
2°50'30"W.
30"W.
3486+49.87
N. 36°16'30"W.
P.T. 3464+93.38
200'
3450
400'
200'
Δ-7°36'00"R.
D-0°15'
T-1522.23'
P.C. 3434+53.38
N. 43°55' W.-Bk.= N.-43°52'30"Ahd.
200'
100'
472.73'
S.T. 3401+39.84
3400 C.S. 3398+39.84
EQ. P.T. 3406+05.20 Ahd.=
P.O.T. 3404+62.63 Bk.
S. 0°59'10" E. 4808.53'
3401+34.84
3483+56.64 S.T.
3480+56.64 C.S.
3472+52.20 S.C.
3469+52.20 T.S.
I-16°34'00"L.
D-1°30'
Ts-706.24'
a-1/2
I-35°39'00"R.
D-1°00'
Ts-1992.53'
a-1/3
S.C. 3365+74.84
T.S. 3362+74.84
N. 79°34' W. S.T.
3359+62.22 C.S.
3357+37.22
3350

OWNERSHIP TABLE

NO.	OWNER	NE DESCRITION → Pt.
2	PUBLIC DOMAIN	NE ¼ Sec. 16, NW ¼ Sec. 15 12N.-1E.; N½ Sec
4	STATE LAND	All of Sec 9, SW ¼ Sec. 15, NW ¼ NE ¼ Sec. 26 T.12N- SW ¼ Sec. 32, T.12N.-R.2E.; SE ¼ Sec

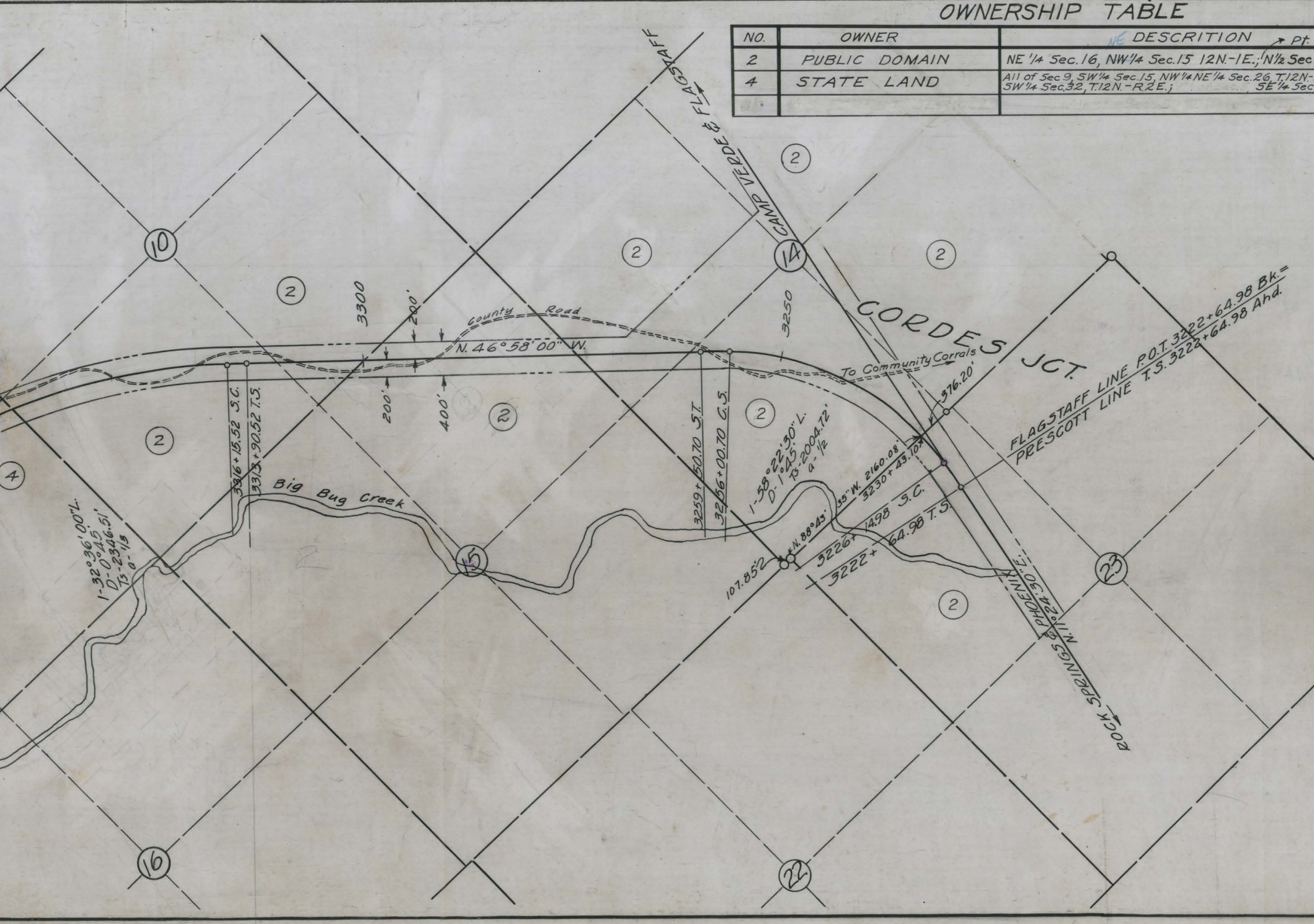

CAMP VERDE & FLAGSTAFF
CORDES JCT.
County Road
To Community Corrals
Big Bug Creek
N. 46°58'00" W.
3300
3250
200'
200'
400'
3316+15.52 S.C.
3313+90.52 T.S.
3259+50.70 S.T.
3256+00.70 C.S.
I-32°36'00"L.
D-0°45'
Ts-2346.51'
a-1/3
I-58°22'30"L.
D-1°45'
Ts-2004.72'
a-1/2
N. 88°43'35" W. 2160.08'
3230+43.10
3226+14.98 S.C.
3222+64.98 T.S.
107.852
376.20'
FLAGSTAFF LINE P.O.T. 3222+64.98 Bk. =
PRESCOTT LINE T.S. 3222+64.98 Ahd.
ROCK SPRINGS & PHOENIX
N. 11°24'30" E.
10
14
15
16
22
23
2
2
2
2
2
2
2
2
4

of SEC.5,
9, S½ Sec.10, 11N-2E.
RIE.; N½ S½ Sec.31, 9, NE¼ Sec.15, 11N-2E.



OWNERSHIP TABLE

NO.	OWNER	ADDRESS	DESCRIPTION
41	ARTHUR D. & EDNA NICHOLS	MAYER, ARIZONA	Pt. of W½, Sec. 4, T.12N. - R.1E.
42	YAVAPAI ONYX INC.	" "	Onyx 3,4,5,6,8,10 & BIG BUG 1,3,4,8,9
43	" "	" "	Onyx 1 & 2
44	ROQUE & MARIE ROBLES	PRESCOTT, ARIZ.	Pollygon #2
45	MAMIE B. MAYER	MAYER, ARIZONA	" "
46	MARGARET CHARLEBOIS ARTHUR CHARLEBOIS	" "	Walter Moe
47	LOUIS F. SCHRADE	" "	Part of Placer # 1 & 2
48	MAMIE B. MAYER & WILBUR J. & WINIFRED L. THORPE	" "	" " " " "
49	GOLDEN I. & LUCILE MARTIN & DONALD L. MARTIN	MAYER, ARIZONA	Part of E½, Sec. 26, T.12N.-R.1E.
50	W.C. & NELLIE LARREMORE	" "	H.E.S. NO. 41, Sec. 26, T.12N.-R.1E.
51	R.W. & CRYSTAL RAINEY	PHOENIX, ARIZONA	SE¼ SE¼ Sec. 26, T.12N.-R.1E.
52	" " " "	" "	Part of N½ N½ Sec. 36 " "
53	JOHN C. & HATTIE CARTER	PHOENIX, ARIZONA	Copper Combine
54	E.G. SNEDEKER	DETROIT, MICH.	Part of NW¼ NW¼ NW¼, Sec. 36, T12N-1E
55	M.B. & MARY HOLLENBECK	GLENDALE, ARIZONA	Part of NW¼ NE¼, Sec. 36, T.12N-R.1E.
56	ERNEST BENSCH	MAYER, ARIZONA	" " " " " " " "
57	" "	" "	W½ NW¼, Sec. 31, T.12N.- R.2E.
58	FLOYD L. & NORA B. ORR	" "	Part of SE¼ NW¼, Sec. 31, T.12N.-R.2E.
59	" " " " " "	" "	" " " " " " " "
60	JOHN BENSCH, ERNEST, & ERNEST BENSCH JR.	" "	S½ SE¼, Sec. 30 12N, 2E & NE¼ NE¼ Sec. 6, 11N-2E.
61	CHRISTINE BENSCH	" "	S½ SE¼ Sec. 5, E½ NE¼ Sec. 8, 11.N.-2E.
62	Forest Service		All of Sec. 5, T. 12 N. R. 1 E.

OWNERSHIP CHECK	
DATE	BY
AUG. 15, 1949	GUARANTEE TITLE & TRUST CO.
1949	L. HENDERSON
JULY, 1951	C. HOLDEN

ARIZONA HIGHWAY DEPARTMENT

RIGHT OF WAY DIVISION

RIGHT OF WAY MAP
CORDES JCT.-PRESCOTT

FROM STA. 3222+64.98 T.S. TO STA. 3924+62.10

S - 38
YAVAPAI CO.

In accordance with resolution dated 11-5-48, minutes of Arizona State Highway Commission.

Alignment Approved for R/W Acquisition E. V. Miller
Assistant Deputy State Engineer.

Date: 10-9-48

DRAWN BY	DATE	SCALE	FILE NO.
STANHAGEN	6-22-1948	1" = 1000'	13T-308