F.H.W.A. REGION	STATE	PROJECT NO.	SHEET NO.	TOTAL SHEETS	FINALIZED PLANS
9	ARIZ.	068-1-	1	6	

STATE OF ARIZONA
DEPARTMENT OF TRANSPORTATION
HIGHWAYS DIVISION

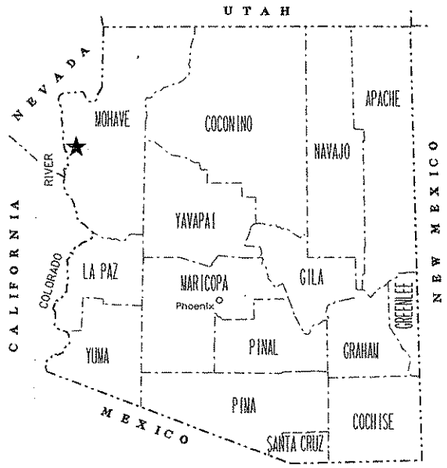

Click here for SR 68 Index

RIGHT OF WAY PLAN OF THE
DAVIS DAM - KINGMAN HWY (S.R. 68)
EAST OF BULLHEAD
68 MO 007 H 2734 SIR
068-1-802

LENGTH OF PROJECT 0.9 mi. DISTRICT 3

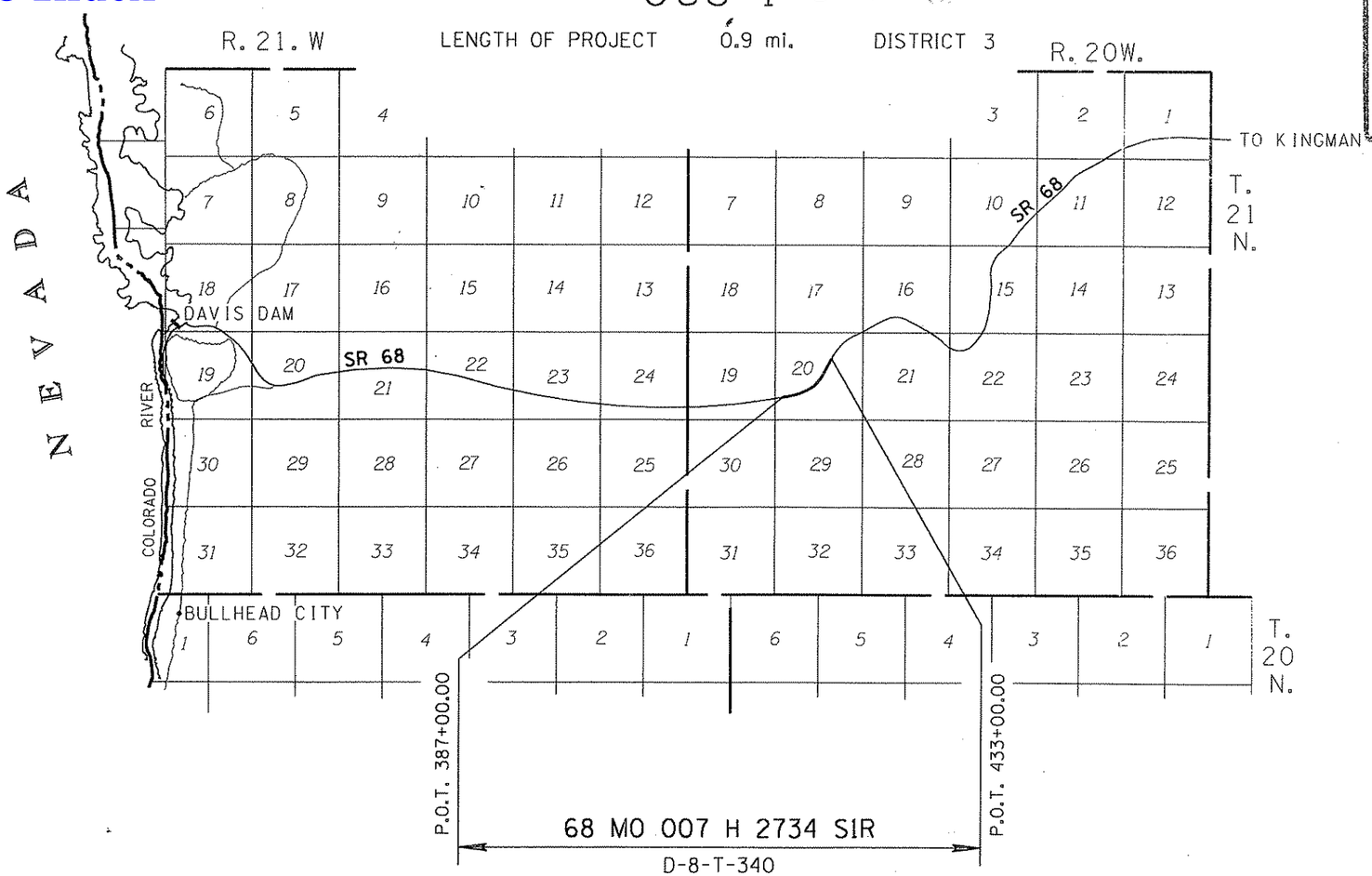

PRELIMINARY PRINT
FOR ENGINEERING USE ONLY
SUBJECT TO DESIGN CHANGES, ADDITIONS, ALTERATIONS & CORRECTIONS
DATE 5/8/92 BY Hadley

ARIZONA DEPARTMENT OF TRANSPORTATION BOARD
APPROVED FOR RIGHT OF WAY ACQUISITION IN ACCORDANCE
WITH RESOLUTION 91-03-A-20 DATED 3-15-91
WITH RESOLUTION _____ DATED _____
THOMAS A. BRYANT, II STATE ENGINEER.
APPROVED IN ACCORDANCE WITH ROADWAY PLANS
DATE 5/9/91
DEPUTY STATE ENGINEER
Robert P. Nicholson

U. S. DEPARTMENT OF TRANSPORTATION
FEDERAL HIGHWAY ADMINISTRATION
APPROVED DATE
DIVISION ADMINISTRATOR

PUBLIC HEARING REQUIREMENTS CERTIFIED	N/A
ENVIRONMENTAL CLEARANCE	3-5-91
C & S REVIEW	3-29-91
BID SET REVIEW	

DRAWING NO. D-8-T-340
SHEET NO. 1 OF 6

NOTE:

① NEW R/W TO BE ACQUIRED AS HIGHWAY EASEMENT.

OWNERSHIP RECORD / ACQUISITION RECORD

PARCEL NUMBER	OWNER	DESCRIPTION	TOTAL AREA	AREA REQUIRED: GROSS INCLUDING EXISTING R/W	AREA REQUIRED: NET EXCLUDING EXISTING R/W	EASEMENT AREA	REMAINDER: LEFT	REMAINDER: RIGHT	SHEET NO.	CHIEF R/W AGENT APPROVAL	INSTRUMENT: TYPE	INSTRUMENT: DATE	RECORDED: DATE	RECORDED: DOCUMENT
8-938	THOMAS F. MULHERIN	PT. SEC. 20, T.21N. R.20W.	54.18 AC.	~~12.90 AC.~~ 9.59 Ac.	① ~~7.08 AC.~~ 3.72 Ac.	~~1.73 AC.~~ T.C.E. 2.65 AC.	~~15.30 AC.~~ 18.62 Ac.	25.98 AC.	3&4					
8-939	UNITED STATES OF AMERICA (B.L.M.)	PT. SEC. 20, T.21N. R.20W.			① 2.39 AC.				3&4					
8-939-MI	GERALD E. BROCK et al	PT. SEC. 20, T.21N. R.20W.			① 2.39 AC.				3&4					

Click here for SR 68 Index

REVISIONS			
C.O. NO.	DATE	BY	DESCRIPTION
8368	10-11-91	JRC	ADDED NOTE NUMBER 1.
8435	11-22-91	JRC	REVISED AREAS TO PAR. 8-938.
8490	3-23-92	JRC	REVISED AREAS TO PAR. 8-938.

DRAWING NO.	D-8-T-340
HARD COPY	90109 MI
COUNTY	MOHAVE
DRAWN	J. CASTILLO
CHECKED	N. GILES
SCALE	——
ROUTE	S.R. 68
LOCATION	EAST OF BULLHEAD

ARIZONA DEPARTMENT OF TRANSPORTATION
HIGHWAYS DIVISION
RIGHT OF WAY PLANS SERVICES

HIGHWAY: DAVIS DAM - KINGMAN HWY

PROJECT NO. 068-1-

*****DGN=SPECIFICATION*****
VIEW NAME:
*****SYSTIME*****

TRACS NO. 68 MO 007 H 2734 SIR

Click here for SR 68 Index

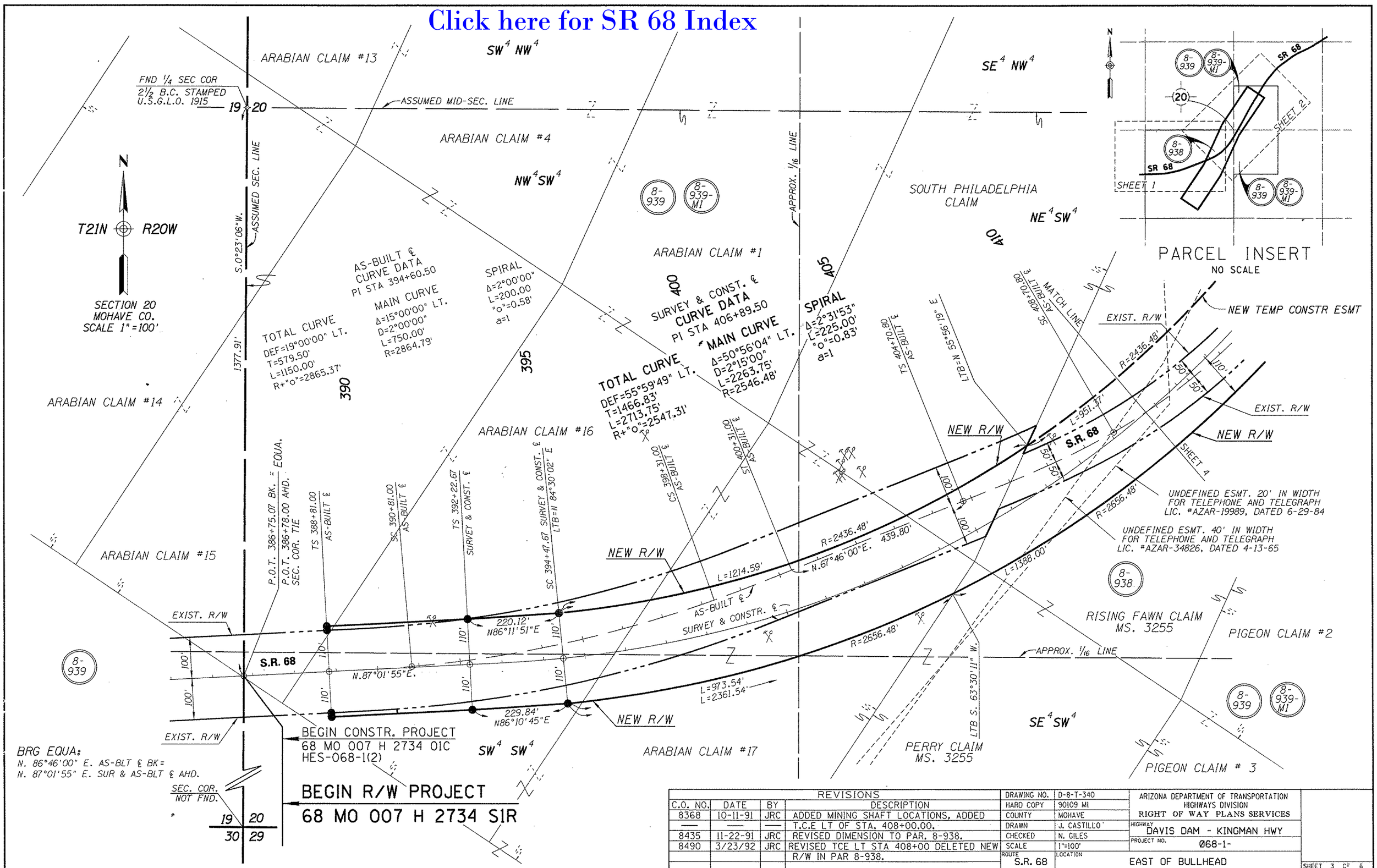

REVISIONS					
C.O. NO.	DATE	BY	DESCRIPTION	DRAWING NO.	D-8-T-340
8368	10-11-91	JRC	ADDED MINING SHAFT LOCATIONS, ADDED	HARD COPY	90109 MI
—	—	—	T.C.E LT OF STA. 408+00.00.	COUNTY	MOHAVE
8435	11-22-91	JRC	REVISED DIMENSION TO PAR. 8-938.	DRAWN	J. CASTILLO
8490	3/23/92	JRC	REVISED TCE LT STA 408+00 DELETED NEW	CHECKED	N. GILES
			R/W IN PAR 8-938.	SCALE	1"=100'
				ROUTE	S.R. 68

ARIZONA DEPARTMENT OF TRANSPORTATION
HIGHWAYS DIVISION
RIGHT OF WAY PLANS SERVICES

HIGHWAY: DAVIS DAM - KINGMAN HWY
PROJECT NO. 068-1-
LOCATION: EAST OF BULLHEAD

SHEET 3 OF 6

ZF1:0450041C68RW007.S01:1 VIEW NAME:
01-APR-1992 15:39

TRACS NO. 68 MO 007 H 2734 SIR

___ OF ___

Click here for SR 68 Index

INDEX TO EXISTING R/W								
IND.	SEC.	TWP.	R.	TYPE	BK./DKT.	PAGE	WIDTH	YEAR
A	20	21N	20W	ESMT	30/MISC	85	100'	2/42
B	20	21N	20W	LIC	--/75	358	200'	11/64
C	20	21N	20W	ESMT	30/MISC	88	VARIES	2/42

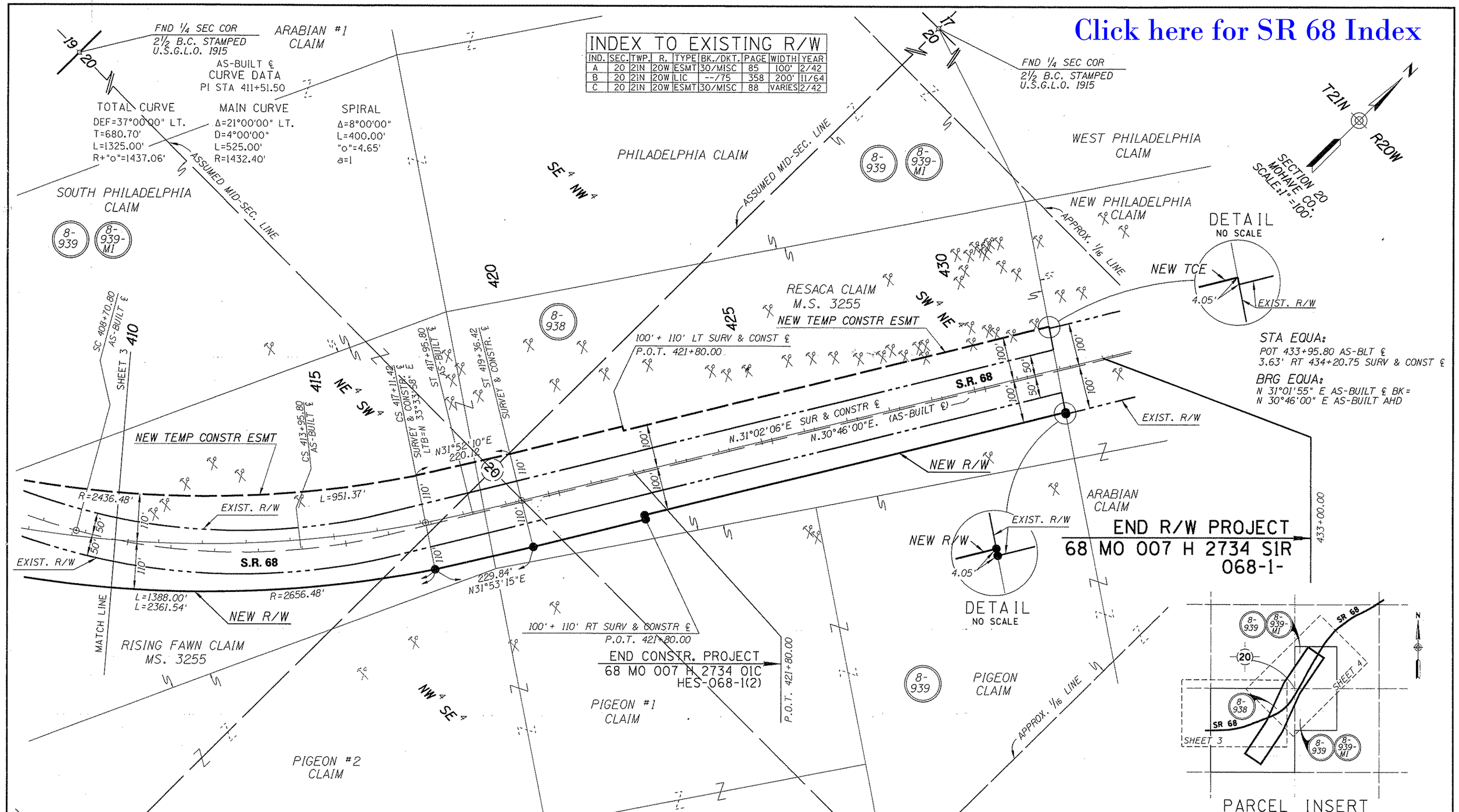

REVISIONS			
C.O. NO.	DATE	BY	DESCRIPTION
8368	10-11-91	JRC	ADDED MINING SHAFT LOCATIONS. ADDED
—	—	—	T.C.E. LT STA. 408+00.00
8435	11-22-91	JRC	REVISED R/W LT.STA. 408+00.00 TO
—	—	—	414+00.00 TO REFLECT CHANGE IN
—	—	—	SLOPE LIMITS.
8490	3-23-92	JRC	REVISED TCE LT OF STA 408+00. DELETED
—	—	—	NEW R/W LT OF CL IN PAR 8-938.

DRAWING NO.	D-8-T-340
HARD COPY	90109 MI
COUNTY	MOHAVE
DRAWN	J. CASTILLO
CHECKED	N. GILES
SCALE	1"=100'
ROUTE	S.R. 68
LOCATION	EAST OF BULLHEAD

ARIZONA DEPARTMENT OF TRANSPORTATION
HIGHWAYS DIVISION
RIGHT OF WAY PLANS SERVICES

HIGHWAY: DAVIS DAM - KINGMAN HWY
PROJECT NO. 068-1-

SHEET 4 OF 6

ZF1:(045004)C68RW007.S02:1 VIEW NAME:
01-APR-1992 15:47

TRACS NO. 68 MO 007 H 2734 SIR

___ OF ___