F.H.W.A. REGION	STATE	PROJECT NO.	SHEET NO.	TOTAL SHEETS	FINALIZED PLANS
9	ARIZ.	F-068-1-707	1	72	

STATE OF ARIZONA
DEPARTMENT OF TRANSPORTATION
INTERMODAL TRANSPORTATION DIVISION

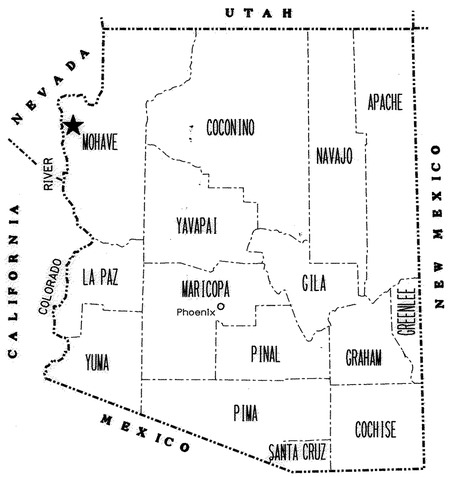

RIGHT OF WAY PLAN OF THE
DAVIS DAM - KINGMAN HIGHWAY
BULLHEAD CITY - EAST
068 MO 000 H3138 01R
F-068-1-707

LENGTH OF PROJECT 13.46 MILES DISTRICT K

ADOT

Click here for SR 68 Index

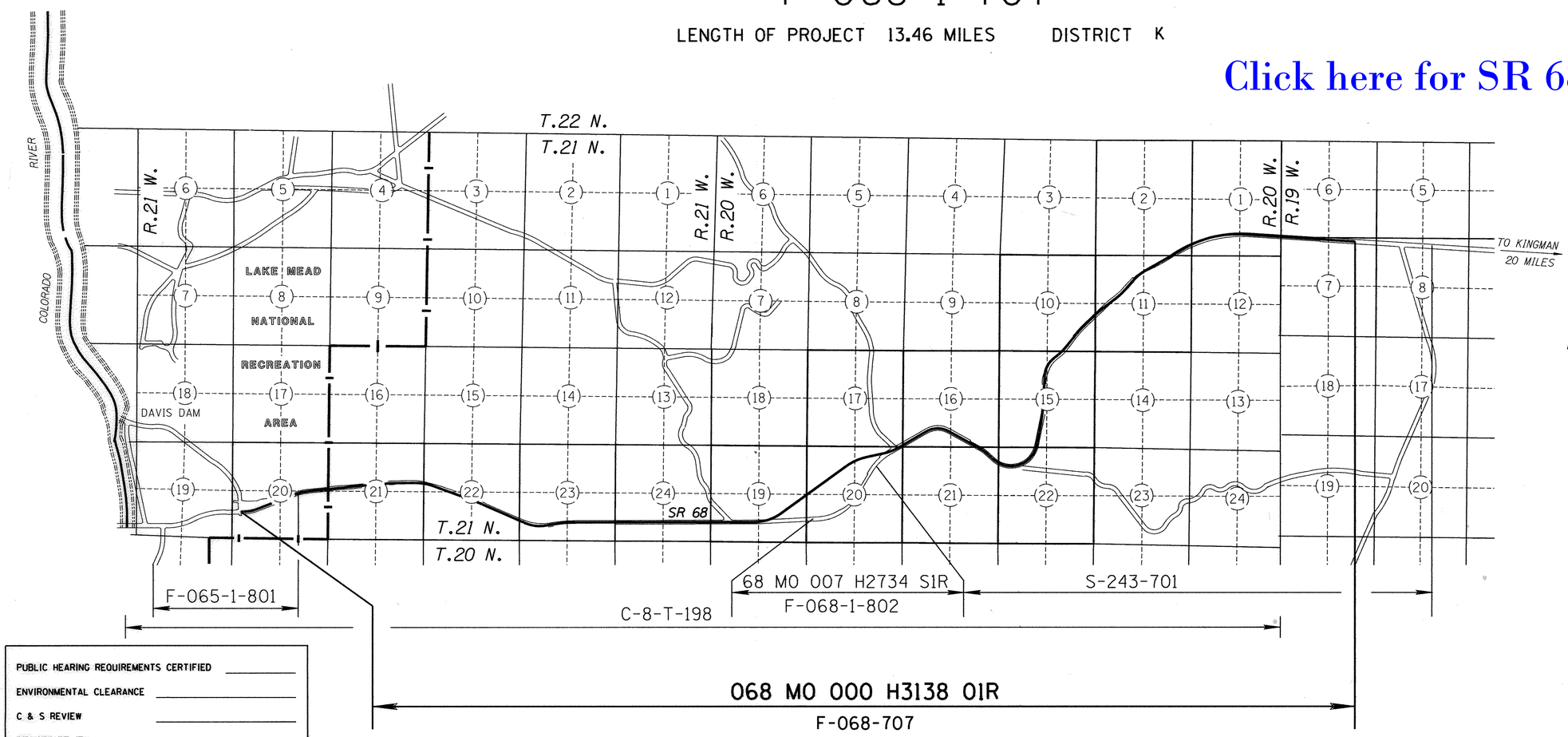

PUBLIC HEARING REQUIREMENTS CERTIFIED _____

ENVIRONMENTAL CLEARANCE _____

C & S REVIEW _____

BID SET REVIEW _____

ARIZONA DEPARTMENT OF TRANSPORTATION BOARD
APPROVED FOR RIGHT OF WAY ACQUISITION IN ACCORDANCE
WITH RESOLUTION 99-09-A-045 DATED 9-99
2003-05-A-028 5-09-03
EDWARD D. WRIGHT STATE ENGINEER

APPROVED IN ACCORDANCE WITH ROADWAY PLANS
DATE 8-15-00

CHIEF R/W AGENT
R. B. Rockwell

U. S. DEPARTMENT OF TRANSPORTATION
FEDERAL HIGHWAY ADMINISTRATION

APPROVED DATE

DIVISION ADMINISTRATOR

DRAWING NO. D-8-T-356
SHEET NO. 1 OF 72

OWNERSHIP RECORD / ACQUISITION RECORD

PARCEL NUMBER	OWNER	DESCRIPTION	TOTAL AREA	AREA REQUIRED GROSS INCLUDING EXISTING R/W	AREA REQUIRED NET EXCLUDING EXISTING R/W	NEW EASEMENTS	EXISTING EASEMENTS	REMAINDER LEFT	REMAINDER RIGHT	SHEET NO.	CHIEF R/W AGENT APPROVAL	INSTRUMENT TYPE	INSTRUMENT DATE	RECORDED DATE	RECORDED DOCUMENT
8-1424	USA (BUREAU OF LAND MANAGEMENT)	PT S1/2 SEC 6, T21N, R19W		5.31 Ac	1.99 Ac					32,33		HED	08/26/05	10/25/05	2005-117501
		PT N1/2 N1/2 SEC 7, T21N, R19W		17.57 Ac	1.98 Ac					32,33		HED	08/26/05	10/25/05	2005-117501
		PT S1/2 SEC 1, T21N, R20W		30.48 Ac	7.51 Ac					30,31,32		HED	08/26/05	10/25/05	2005-117501
		PT S1/2 SE4, SEC 2, T21N, R20W		7.95 Ac	2.42 Ac					30		HED	08/26/05	10/25/05	2005-117501
		PT N1/2 & NW4 SW4, SEC 11, T21N, R20W		8.97 Ac	1.63 Ac					28,29,30		HED	08/26/05	10/25/05	2005-117501
		PT SE4 SEC 10, T21N, R20W		~~18.66 Ac~~ 19.22 Ac	~~7.45 Ac~~ 8.01 Ac					27,28		HED	08/26/05	10/25/05	2005-117501
		PT SEC 15, T21N, R20W		~~39.67 Ac~~ 39.71 Ac	~~13.65 Ac~~ 13.69 Ac					25,26,27		HED	08/26/05	10/25/05	2005-117501
		PT NW4 SEC 22, T21N, R20W		~~11.41 Ac~~ 16.06 Ac	~~2.63 Ac~~ 4.25 Ac					24,25		HED	08/26/05	10/25/05	2005-117501
		PT NW4 & NE4 SEC 21, T21N, R20W		0.16 Ac	0.15 Ac					22,23,24		HED	08/26/05	10/25/05	2005-117501
		PT SE4 SE4 SEC 17, T21N, R20W		1.36 Ac		0.92 Ac TCE				22					
		PT SEC 20, T21N, R20W			40.05 Ac	1.86 Ac TCE				20,21,22		HED	08/26/05	10/25/05	2005-117501
		PT S1/2 & NE4 SEC 19, T21N, R20W		~~19.64 Ac~~ 20.84 Ac	~~16.59 Ac~~ 16.88 Ac	0.69 Ac TCE				18,19,20		HED	08/26/05	10/25/05	2005-117501
8-1424-M1	MARY A. PEMBERTON et al	PT SEC 17 & 20, T21N, R21W			12.26 Ac (4)	2.78 Ac TCE				20,21,22		HED	08/26/05	10/25/05	2005-117501
8-1427	FRANK L. & FLORENCE L. LANDON, TRUSTEES	PT N1/2, SEC 21, T21N, R21W	292.10 Ac	24.32 Ac	3.10 Ac		4.60 Ac DE	249.73 Ac	18.05 Ac	10,11,12		WD	03/05/01	03/12/01	2001-014016
8-1428	STATE OF ARIZONA (STATE LAND DEPARTMENT)	PT S1/2 SEC 16, T21N, R20W	537 Ac (5)	~~29.19 Ac~~ 29.27 Ac	~~5.17 Ac~~ 24.86 Ac	0.26 Ac TCE		465.87 Ac	~~41.94 Ac~~ 41.85 Ac	22,23		RE	07/26/04	———	———
		PT SEC 22, T21N, R21W	640.7 Ac	32.38 Ac	~~6.43 Ac~~ 7.37 Ac			361.85 Ac	~~246.47 Ac~~ 245.53 Ac	12,13,14		RE	07/26/04	———	———
		PT S1/2 SEC 24, T21N, R21W	639.23 Ac	34.29 Ac	~~10.05 Ac~~ 10.89 Ac			~~492.42 Ac~~ 491.58 Ac	112.52 Ac	16,17		RE	07/26/04	———	———
(3) 8-1429	FIRST AMERICAN TITLE INS CO OF AZ	PT S1/2 SEC 23, T21N, R21W	253.69 Ac		~~10.03 Ac~~ 10.86 Ac		0.08 Ac DE	~~146.04 Ac~~ 145.22 Ac	~~97.62 Ac~~ 97.61 Ac	14,15,16		FOC	03/15/02	04/01/02	2002-21764
8-1430	HOWARD LI-CHUN YAO	PT SW4 SW4, SEC 19, T21N, R20W	9.27 Ac		0.96 Ac			8.31 Ac		18		WD	05/10/00	06/29/00	2000-35715
8-1431	MEIR TEPER & DAVID MATALON AS TRUSTEE	PT S1/2 SW4, SEC 19, T21N, R20W	75.62 Ac	11.46 Ac	1.94 Ac	0.35 Ac TCE		2.88 Ac	61.28 Ac	18		WD	06/13/00	08/25/00	2000-46838
(1) 8-1434	FERN E. LORD	PT S1/2 SE4 SEC 10, T21N, R20W	4.99 Ac	2.32 Ac	0.95 Ac			2.45 Ac	0.22 Ac	27		WD	01/26/00	03/14/00	2000-13692
(1) (6) 8-1435	JUDITH A CARLEY	PT SW4 NW4 & N1/2 SW4, SEC 11, T21N, R20W	10.24 Ac	~~2.35 Ac~~ 2.53 Ac	~~0.39 Ac~~ 0.57 Ac			~~7.89 Ac~~ 7.71 Ac		28		FOC	12/29/08	01/20/09	2009-003077
8-1437	UOP GENERAL PARTNERSHIP	PT SW4 NW4, SEC 11, T21N, R20W	10.05 Ac	1.97 Ac	0.20 Ac			8.08 Ac		28		FOC	11/26/00	11/27/00	2000-362872
(1) 8-1438	KOW PROPERTIES II	PT NW1/2 SEC 11, T21N, R20W	328 Ac (2)	~~17.87 Ac~~ 18.59 Ac	~~10.05 Ac~~ 10.77 Ac			10.02 Ac	~~300.11 Ac~~ 299.39 Ac	28,29,30		FOC	09/24/01	10/26/01	2001-065421
8-1439	NARIMAN AFKHAMI et al	PT E1/2 NE4 SEC 11, T21N, R20W	80.01 Ac	~~1.56 Ac~~ 2.27 Ac	~~0.82 Ac~~ 1.53 Ac			~~78.45 Ac~~ 77.74 Ac		30		FOC	09/16/06	10/05/06	2006-098141
(1) 8-1802	JOAN L. MEINKEN et al	PT S1/2 SW4 SEC 11, T21N, R20W	79.92 Ac		79.92 Ac					28		WD	07/12/05	10/21/05	2005-116423

(1) PARCEL TO BE ACQUIRED AS A TOTAL ACQUISITION

(2) ESTIMATED

(3) AREAS ARE SCHEDULE A-1 ONLY. PARCELS 7,8,10,11,14 & 15 OF PARCEL PLAT, REC 10-1988, BOOK 3, PAGE 92-92A, RECORDS OF MOHAVE COUNTY.

(4) AREAS ESTIMATED FROM RECORD MINING CLAIMS.

(5) AREA TAKEN FROM RECORDED DOCUMENTS. AREA IS ESTIMATED.

(6) PER F.O.C., AREA ACQUIRED UNDER PARCEL 8-1435 INCLUDES 0.41 Ac. FOR A INGRESS & EGRESS EASEMENT FROM ADOT TO PARCEL 8-1437

Click here for SR 68 Index

CHANGE ORDER REVISIONS

C.O. NO.	DATE	BY	DESCRIPTION OF REVISIONS
9653	06/06	GMTS	REV PARCELS 8-1424 SEC. 10, 15, 19,
9653	06/06	GMTS	22, & 8-1435, 8-1438 & ADD NOTE 6
9653	06/09	GMTS	Completed Acquisition Record

REVISIONS

C.O. NO.	DATE	BY	DESCRIPTION
9423	7-25-00	GMTS	ADDED PARCEL 8-1424-M1
9429	9-26-00	MDC	REMOVED NOTE-1 FROM PARCEL 8-1437.
9455	1-09-01	GMTS	REV NEW R/W AREA PARCEL 8-1429
9470	3-21-01	GMTS	REV NEW R/W AREA PARCEL 8-1429
9549	2-07-02	GMTS	REV NEW R/W AREA PARCEL 8-1428
9592	2-27-03	GMTS	ADDED PARCEL 8-1802
9639	6-25-04	GMTS	REV NET AREA ON PARCEL 8-1428
9651	6-01-05	GMTS	REV NEW R/W AREA PARCEL 8-1439

DRAWING NO. D-8-T-356
HARD COPY
DRAWN/DATE WFM 5/99
CHECKED A. CORNELIUS

GMTS 8828 NORTH CENTRAL AVENUE SUITE 202 PHOENIX, ARIZONA 85020

ARIZONA DEPARTMENT OF TRANSPORTATION
INTERMODAL TRANSPORTATION DIVISION
RIGHT OF WAY PLANS SECTION

HIGHWAY: DAVIS DAM - KINGMAN HIGHWAY
PROJECT NO. F-068-1-707
TRACS NO. 068 MO 000 H3138 01R
ROUTE S.R. 68
SECTION BULLHEAD CITY - EAST

REGISTERED LAND SURVEYOR CERTIFICATE NO. 18222 DAVID SHANE Date Signed 12-28-09 ARIZONA, U.S.A. Expires 6/30/2010

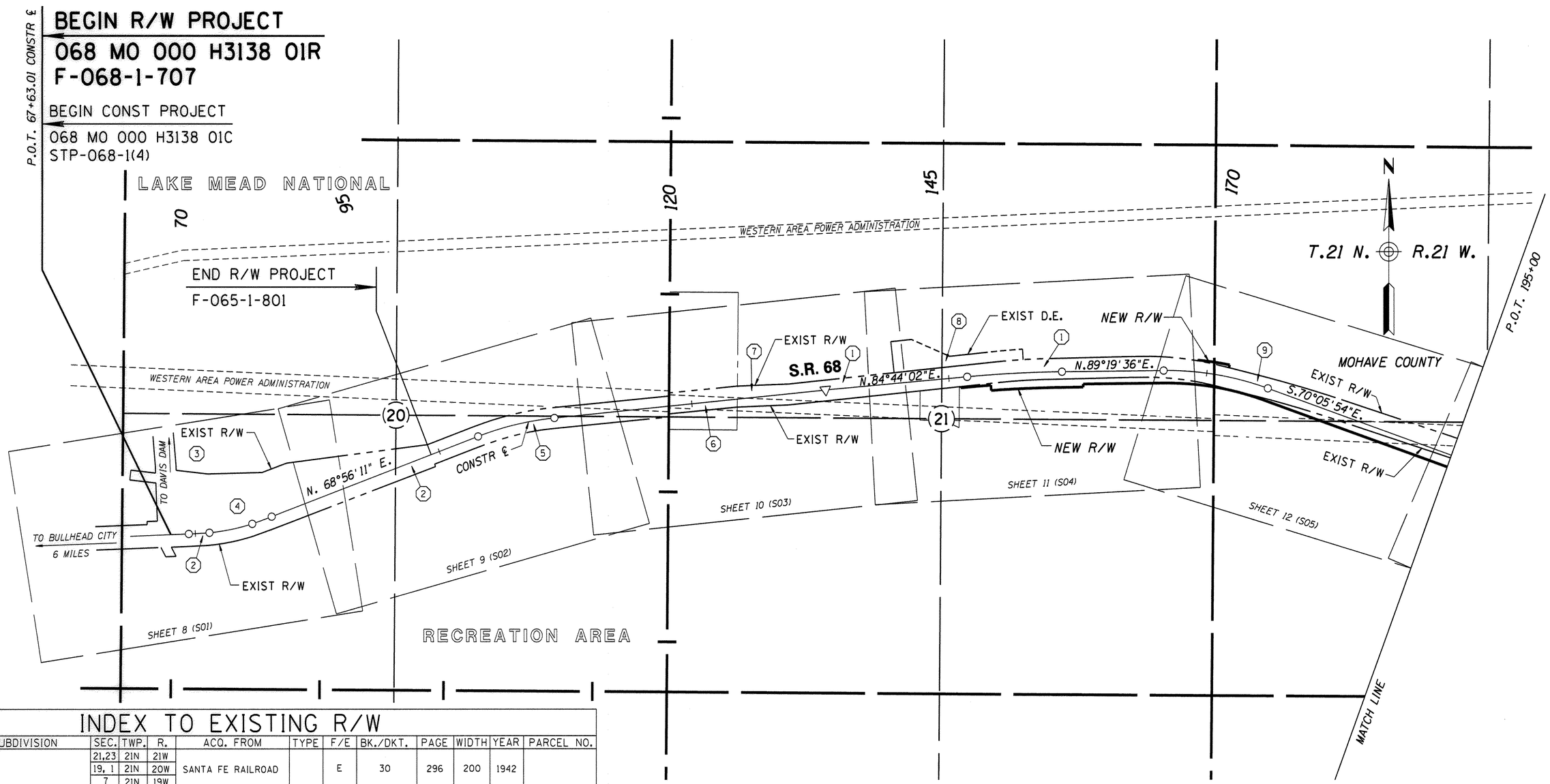

VICINITY MAP

SCALE: 1" = 500'

INDEX TO EXISTING R/W

IND.	SUBDIVISION	SEC.	TWP.	R.	ACQ. FROM	TYPE	F/E	BK./DKT.	PAGE	WIDTH	YEAR	PARCEL NO.
1		21,23 19, 1 7	21N 21N 21N	21W 20W 19W	SANTA FE RAILROAD		E	30	296	200	1942	
2		20	21N	21W	USA (FHWA)	H.E.D.	E	1073	464	VARIES	1984	8-555
3	NW4 & SW4	20	21N	21W	USA (BLM)		E	RW#AR0448		VARIES	1951	
4	SW4	20	21N	21W	USA (BLM)		E	RW#AR35725		100'	1966	
5	E2	20	21N	21W	USA (BLM)		E	RS 2477		200'		
6	NW4	21	21N	20W	W. MANION et ux		E	150	42		1964	8-022-1
7	NW4	21	21N	21W	F.L. LANDON et ux		E	113	17		1967	8-296
8	N2	21	21N	21W	LANDON FAMILY TRUST		DE	1785	603		1990	8-859
9		22,24	21N	21W	USA (BLM)		E	RW#A3669		200'	1969	8-394
10		23	21N	21W	PARCEL PLAT DED	DED	F	3	92	200'	1989	
11	1,2,10,15,17,19,20,21,22	6,7	21N	20W 19W	USA (BLM)			RW#AR34112			1964	
12	RISING FAWN, RESACA M/C		21N	20W	ARABIAN GOLD MINES		E	30	85	100'	1942	
13		20	21N	20W	T.F. MULHERIN et ux		E	2163	684		1993	8-938
14	ROYAL B B M/C	16,17	21N	20W	H.B.GADDIS et al		E	30	77	200'	1942	
15	ROYAL B B M/C	16,17	21N	20W	E.F. CRUSKIE et al		E	84	141	250'	1965	8-025
16	S2	16	21N	20W	STATE OF ARIZONA (SLD)	LEASE	L			100'	1968	8-024-1
17		11	21N	20W	A. FERRA et ux		E	30	79	100'	1942	
18		11	21N	20W	A. FERRA et ux		E	33	122	27'	1946	
19		11	21N	20W	A. FERRA et ux		E	84	478		1965	8-026
20		6,7	21N	19W	USA (FHWA)	H.E.D.	E	1937	432		1991	8-880

Click here for SR 68 Index

REVISIONS			
C.O. NO.	DATE	BY	DESCRIPTION
9653	06/06	GMTS	REV. TOTAL SHEET NUMBER

DRAWING NO.	D-8-T-356
HARD COPY	
DRAWN/DATE	WFM 5/99
CHECKED	A. CORNELIUS
GMTS	8828 NORTH CENTRAL AVENUE SUITE 202 PHOENIX, ARIZONA 85020
ROUTE	S.R. 68
SECTION	BULLHEAD CITY - EAST

ARIZONA DEPARTMENT OF TRANSPORTATION
INTERMODAL TRANSPORTATION DIVISION
RIGHT OF WAY PLANS SECTION

HIGHWAY: DAVIS DAM - KINGMAN HIGHWAY
PROJECT NO. F-068-1-707
TRACS NO. 068 MO 000 H3138 01R

REGISTERED LAND SURVEYOR CERTIFICATE NO. 18222 DAVID SHANE Date Signed 12-28-05 ARIZONA, U.S.A.
Expires 6/30/2006

SHEET 3 OF 72

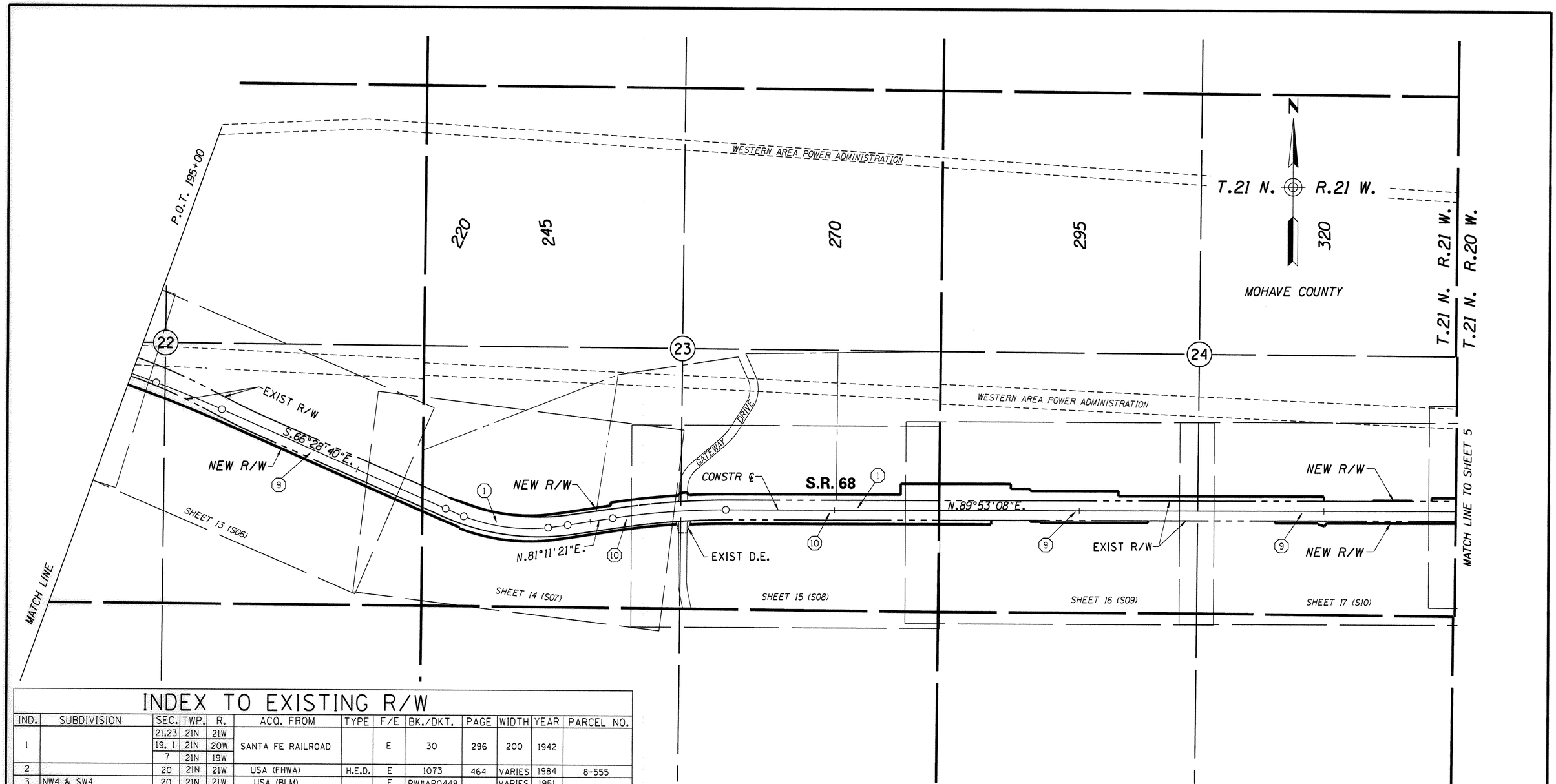

VICINITY MAP

SCALE: 1" = 500'

Click here for SR 68 Index

INDEX TO EXISTING R/W

IND.	SUBDIVISION	SEC.	TWP.	R.	ACQ. FROM	TYPE	F/E	BK./DKT.	PAGE	WIDTH	YEAR	PARCEL NO.
1		21,23	21N	21W	SANTA FE RAILROAD		E	30	296	200	1942	
		19, 1	21N	20W								
		7	21N	19W								
2		20	21N	21W	USA (FHWA)	H.E.D.	E	1073	464	VARIES	1984	8-555
3	NW4 & SW4	20	21N	21W	USA (BLM)		E	RW#AR0448		VARIES	1951	
4	SW4	20	21N	21W	USA (BLM)		E	RW#AR35725		100'	1966	
5	E2	20	21N	21W	USA (BLM)		E	RS 2477		200'		
6	NW4	21	21N	20W	W. MANION et ux		E	150	42		1964	8-022-1
7	NW4	21	21N	21W	F.L. LANDON et ux		E	113	17		1967	8-296
8	N2	21	21N	21W	LANDON FAMILY TRUST		DE	1785	603		1990	8-859
9		22,24	21N	21W	USA (BLM)		E	RW#A3669		200'	1969	8-394
10		23	21N	21W	PARCEL PLAT DED	DED	F	3	92	200'	1989	
11	1,2,10,15,17,19,20,21,22		21N	20W	USA (BLM)			RW#AR34112			1964	
		6,7	21N	19W								
12	RISING FAWN, RESACA M/C		21N	20W	ARABIAN GOLD MINES		E	30	85	100'	1942	
13		20	21N	20W	T.F. MULHERIN et ux		E	2163	684		1993	8-938
14	ROYAL B B M/C	16,17	21N	20W	H.B.GADDIS et al		E	30	77	200'	1942	
15	ROYAL B B M/C	16,17	21N	20W	E.F. CRUSKIE et al		E	84	141	250'	1965	8-025
16	S2	16	21N	20W	STATE OF ARIZONA (SLD)	LEASE	L			100'	1968	8-024-1
17		11	21N	20W	A. FERRA et ux		E	30	79	100'	1942	
18		11	21N	20W	A. FERRA et ux		E	33	122	27'	1946	
19		11	21N	20W	A. FERRA et ux		E	84	478		1965	8-026
20		6,7	21N	19W	USA (FHWA)	H.E.D.	E	1937	432		1991	8-880

REVISIONS

C.O. NO.	DATE	BY	DESCRIPTION
9455	1-09-01	GMTS	ADDED EXIST DRAINAGE ESMT & REVISED
"	"	"	NEW R/W Rt STA 254+30.
9470	3-21-01	GMTS	REV NEW R/W Lt STA 276+75 TO 280+70.
9653	06/06	GMTS	REV. TOTAL SHEET NUMBER

DRAWING NO.	D-8-T-356
HARD COPY	
DRAWN/DATE	WFM 5/99
CHECKED	A. CORNELIUS

GMTS
8828 NORTH CENTRAL AVENUE
SUITE 202
PHOENIX, ARIZONA 85020

ARIZONA DEPARTMENT OF TRANSPORTATION
INTERMODAL TRANSPORTATION DIVISION
RIGHT OF WAY PLANS SECTION

HIGHWAY: DAVIS DAM - KINGMAN HIGHWAY

PROJECT NO.: F-068-1-707

TRACS NO.: 068 MO 000 H3138 01R

ROUTE: S.R. 68

SECTION: BULLHEAD CITY - EAST

REGISTERED LAND SURVEYOR CERTIFICATE NO. 18222 DAVID SHANE Date Signed 12-28-07 ARIZONA, U.S.A. Expires 6/30/2009

Click here for SR 68 Index

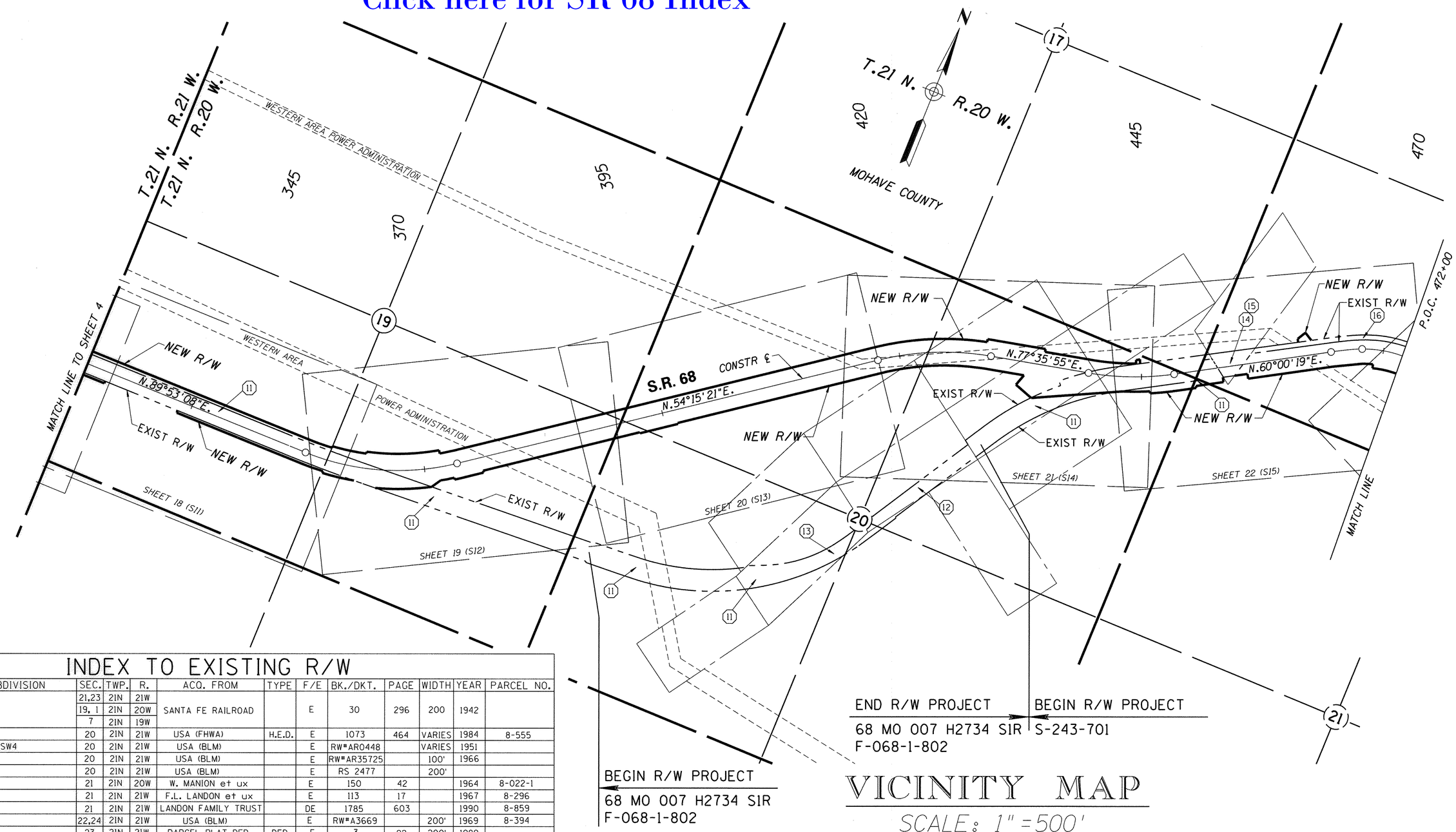

END R/W PROJECT
68 MO 007 H2734 SIR
F-068-1-802

BEGIN R/W PROJECT
S-243-701

BEGIN R/W PROJECT
68 MO 007 H2734 SIR
F-068-1-802

VICINITY MAP

SCALE: 1" = 500'

INDEX TO EXISTING R/W

IND.	SUBDIVISION	SEC.	TWP.	R.	ACQ. FROM	TYPE	F/E	BK./DKT.	PAGE	WIDTH	YEAR	PARCEL NO.
1		21,23 19, 1 7	21N 21N 21N	21W 20W 19W	SANTA FE RAILROAD		E	30	296	200	1942	
2		20	21N	21W	USA (FHWA)	H.E.D.	E	1073	464	VARIES	1984	8-555
3	NW4 & SW4	20	21N	21W	USA (BLM)		E	RW#AR0448		VARIES	1951	
4	SW4	20	21N	21W	USA (BLM)		E	RW#AR35725		100'	1966	
5	E2	20	21N	21W	USA (BLM)		E	RS 2477		200'		
6	NW4	21	21N	20W	W. MANION et ux		E	150	42		1964	8-022-1
7	NW4	21	21N	21W	F.L. LANDON et ux		E	113	17		1967	8-296
8	N2	21	21N	21W	LANDON FAMILY TRUST		DE	1785	603		1990	8-859
9		22,24	21N	21W	USA (BLM)		E	RW#A3669		200'	1969	8-394
10		23	21N	21W	PARCEL PLAT DED	DED	F	3	92	200'	1989	
11	1,2,10,15,17,19,20,21,22	6,7	21N 21N	20W 19W	USA (BLM)			RW#AR34112			1964	
12	RISING FAWN, RESACA M/C		21N	20W	ARABIAN GOLD MINES		E	30	85	100'	1942	
13		20	21N	20W	T.F. MULHERIN et ux		E	2163	684		1993	8-938
14	ROYAL B B M/C	16,17	21N	20W	H.B.GADDIS et al		E	30	77	200'	1942	
15	ROYAL B B M/C	16,17	21N	20W	E.F. CRUSKIE et al		E	84	141	250'	1965	8-025
16	S2	16	21N	20W	STATE OF ARIZONA (SLD)	LEASE	L			50'	1968	8-024-1
17		11	21N	20W	A. FERRA et ux		E	30	79	100'	1942	
18		11	21N	20W	A. FERRA et ux		E	33	122	27'	1946	
19		11	21N	20W	A. FERRA et ux		E	84	478		1965	8-026
20		6,7	21N	19W	USA (FHWA)	H.E.D.	E	1937	432		1991	8-880

REVISIONS

C.O. NO.	DATE	BY	DESCRIPTION
9423	7-25-00	GMTS	ADDED MINING CLAIMS, SEC 17 & 20.
9639	6-25-04	GMTS	REVISED NEW AND EXISTING R/W ON SHEET 22 (S15)
9653	06/06	GMTS	REV NEW R/W STA 370+ Rt & 362+Lt

DRAWING NO.	D-8-T-356
HARD COPY	
DRAWN/DATE	WFM 5/99
CHECKED	A. CORNELIUS

GMTS
8828 NORTH CENTRAL AVENUE
SUITE 202
PHOENIX, ARIZONA 85020

ARIZONA DEPARTMENT OF TRANSPORTATION
INTERMODAL TRANSPORTATION DIVISION
RIGHT OF WAY PLANS SECTION

HIGHWAY: DAVIS DAM - KINGMAN HIGHWAY
PROJECT NO.: F-068-1-707
TRACS NO.: 068 MO 000 H3138 01R
ROUTE: S.R. 68
SECTION: BULLHEAD CITY - EAST

REGISTERED LAND SURVEYOR
CERTIFICATE NO.
18222
DAVID
SHANE
Date Signed
12-28-07
ARIZONA, U.S.A.
Expires 6/30/2010

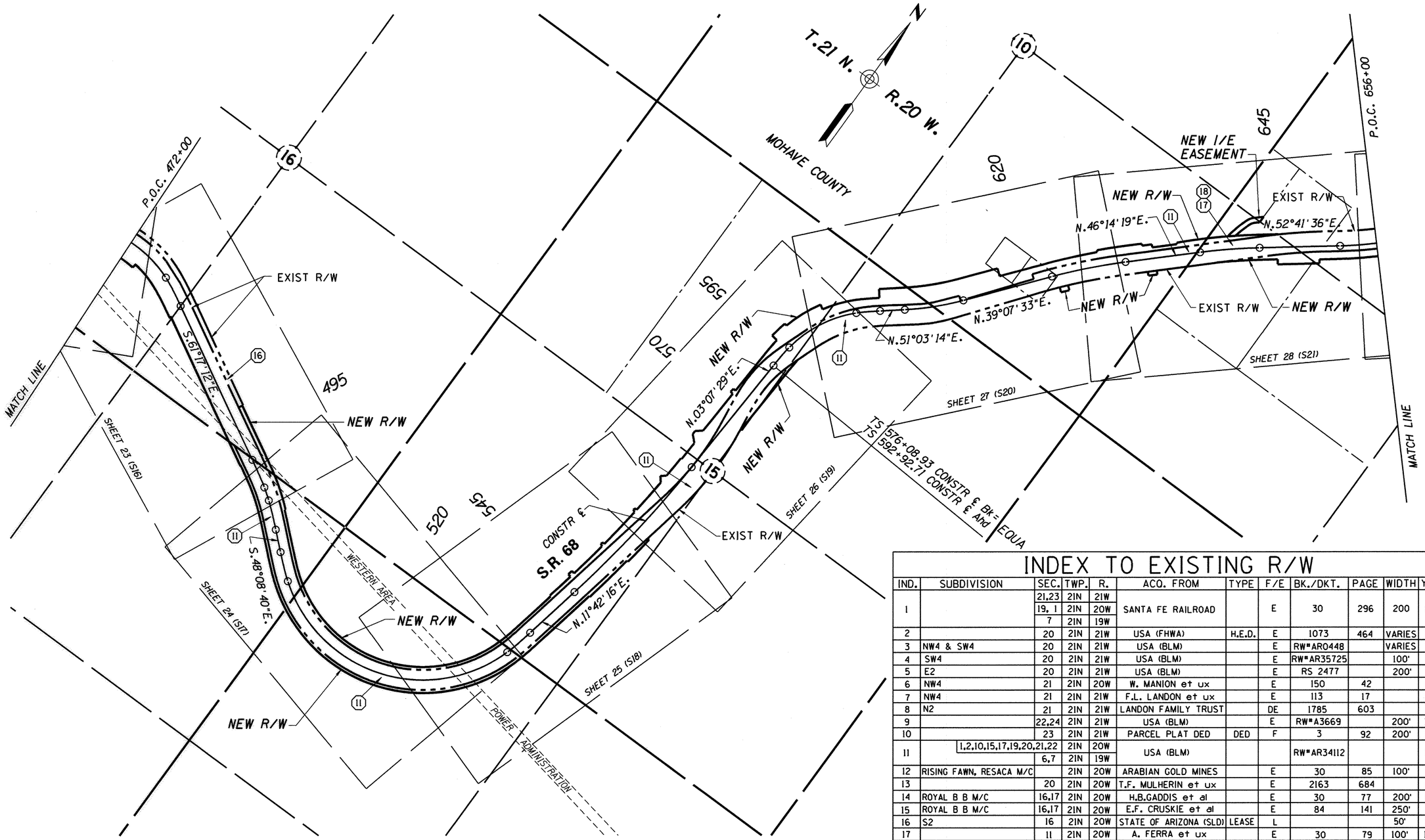

VICINITY MAP

SCALE: 1" = 500'

Click here for SR 68 Index

INDEX TO EXISTING R/W

IND.	SUBDIVISION	SEC.	TWP.	R.	ACQ. FROM	TYPE	F/E	BK./DKT.	PAGE	WIDTH	YEAR	PARCEL NO.
1		21,23	21N	21W	SANTA FE RAILROAD		E	30	296	200	1942	
		19, 1	21N	20W								
		7	21N	19W								
2		20	21N	21W	USA (FHWA)	H.E.D.	E	1073	464	VARIES	1984	8-555
3	NW4 & SW4	20	21N	21W	USA (BLM)		E	RW#AR0448		VARIES	1951	
4	SW4	20	21N	21W	USA (BLM)		E	RW#AR35725		100'	1966	
5	E2	20	21N	21W	USA (BLM)		E	RS 2477		200'		
6	NW4	21	21N	20W	W. MANION et ux		E	150	42		1964	8-022-1
7	NW4	21	21N	21W	F.L. LANDON et ux		E	113	17		1967	8-296
8	N2	21	21N	21W	LANDON FAMILY TRUST		DE	1785	603		1990	8-859
9		22,24	21N	21W	USA (BLM)		E	RW#A3669		200'	1969	8-394
10		23	21N	21W	PARCEL PLAT DED	DED	F	3	92	200'	1989	
11	1,2,10,15,17,19,20,21,22		21N	20W	USA (BLM)			RW#AR34112			1964	
		6,7	21N	19W								
12	RISING FAWN, RESACA M/C		21N	20W	ARABIAN GOLD MINES		E	30	85	100'	1942	
13		20	21N	20W	T.F. MULHERIN et ux		E	2163	684		1993	8-938
14	ROYAL B B M/C	16,17	21N	20W	H.B.GADDIS et al		E	30	77	200'	1942	
15	ROYAL B B M/C	16,17	21N	20W	E.F. CRUSKIE et al		E	84	141	250'	1965	8-025
16	S2	16	21N	20W	STATE OF ARIZONA (SLD)	LEASE	L			50'	1968	8-024-1
17		11	21N	20W	A. FERRA et ux		E	30	79	100'	1942	
18		11	21N	20W	A. FERRA et ux		E	33	122	27'	1946	
19		11	21N	20W	A. FERRA et ux		E	84	478		1965	8-026
20		6,7	21N	19W	USA (FHWA)	H.E.D.	E	1937	432		1991	8-880

REVISIONS

C.O. NO.	DATE	BY	DESCRIPTION
9639	6-25-04	GMTS	REVISED EXIST R/W ON SHEET 23 (S16)
9653	06/06	GMTS	REV NEW R/W Rt STA 520+±, Lt STA 546+± TO 561+±, Lt STA 605+±, Lt STA 613+±, Rt STA 626+±, Lt STA 634+±, Lt STA 645+± & ADD I/E ESMT

DRAWING NO.	D-8-T-356
HARD COPY	——
DRAWN/DATE	WFM 5/99
CHECKED	A. CORNELIUS

GMTS 8828 NORTH CENTRAL AVENUE SUITE 202 PHOENIX, ARIZONA 85020

ARIZONA DEPARTMENT OF TRANSPORTATION
INTERMODAL TRANSPORTATION DIVISION
RIGHT OF WAY PLANS SECTION

HIGHWAY: DAVIS DAM - KINGMAN HIGHWAY

PROJECT NO. F-068-1-707

TRACS NO. 068 MO 000 H3138 OIR

ROUTE: S.R. 68

SECTION: BULLHEAD CITY - EAST

REGISTERED LAND SURVEYOR CERTIFICATE NO. 18222 DAVID SHANE Date Signed 10-16-12 ARIZONA, U.S.A. Expires 6/30/2013

SHEET 6 OF 72

Click here for SR 68 Index

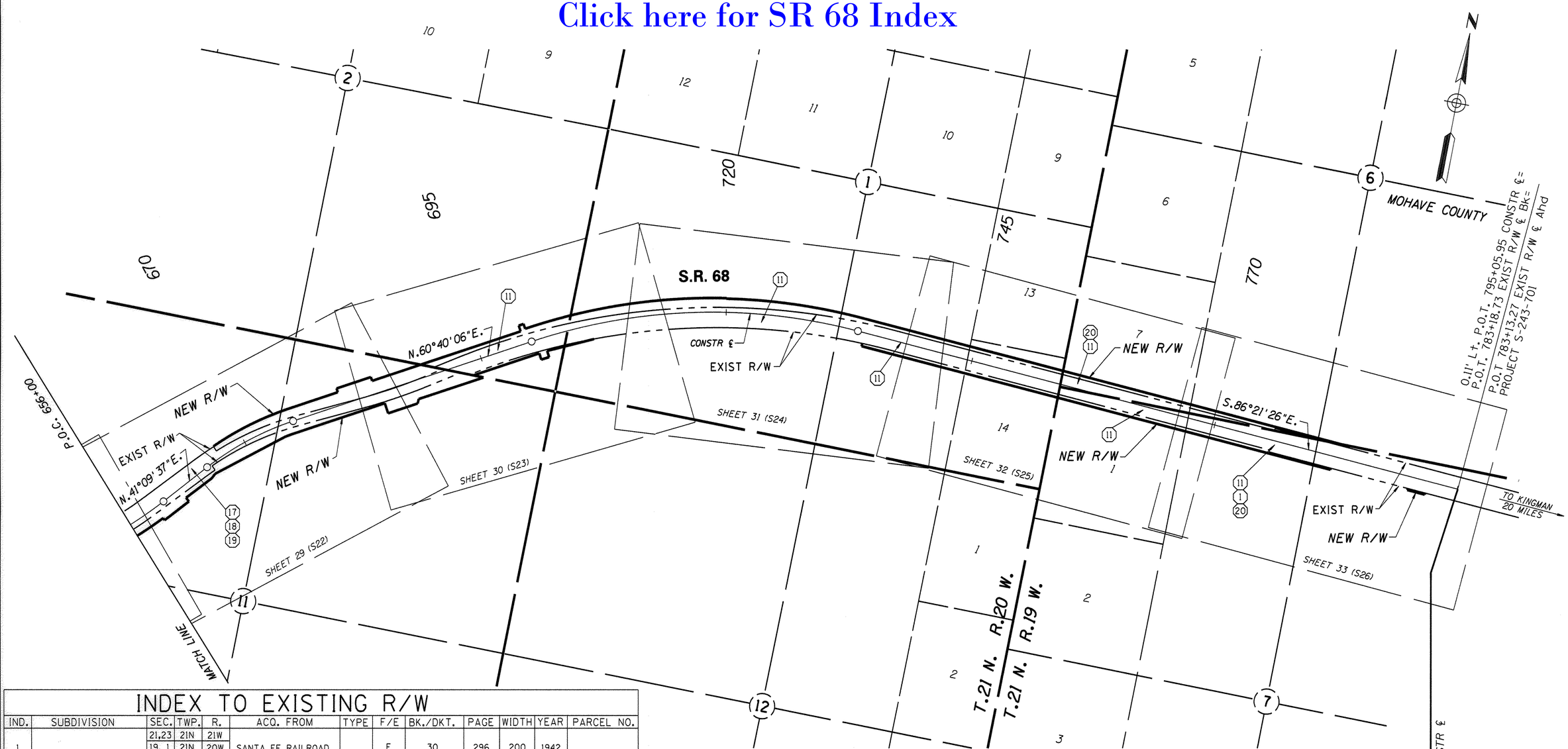

VICINITY MAP

SCALE: 1" = 500'

END R/W PROJECT

068 MO 000 H3138 01R
F-068-1-707

END CONST PROJECT

068 MO 000 H3138 01C
STP-068-1(4)

INDEX TO EXISTING R/W

IND.	SUBDIVISION	SEC.	TWP.	R.	ACQ. FROM	TYPE	F/E	BK./DKT.	PAGE	WIDTH	YEAR	PARCEL NO.
1		21,23	21N	21W	SANTA FE RAILROAD		E	30	296	200	1942	
		19, 1	21N	20W								
		7	21N	19W								
2		20	21N	21W	USA (FHWA)	H.E.D.	E	1073	464	VARIES	1984	8-555
3	NW4 & SW4	20	21N	21W	USA (BLM)		E	RW#AR0448		VARIES	1951	
4	SW4	20	21N	21W	USA (BLM)		E	RW#AR35725		100'	1966	
5	E2	20	21N	21W	USA (BLM)		E	RS 2477		200'		
6	NW4	21	21N	20W	W. MANION et ux		E	150	42		1964	8-022-1
7	NW4	21	21N	21W	F.L. LANDON et ux		E	113	17		1967	8-296
8	N2	21	21N	21W	LANDON FAMILY TRUST		DE	1785	603		1990	8-859
9		22,24	21N	21W	USA (BLM)		E	RW#A3669		200'	1969	8-394
10		23	21N	21W	PARCEL PLAT DED	DED	F	3	92	200'	1989	
11	1,2,10,15,17,19,20,21,22		21N	20W	USA (BLM)			RW#AR34112			1964	
		6,7	21N	19W								
12	RISING FAWN, RESACA M/C		21N	20W	ARABIAN GOLD MINES		E	30	85	100'	1942	
13		20	21N	20W	T.F. MULHERIN et ux		E	2163	684		1993	8-938
14	ROYAL B B M/C	16,17	21N	20W	H.B.GADDIS et al		E	30	77	200'	1942	
15	ROYAL B B M/C	16,17	21N	20W	E.F. CRUSKIE et al		E	84	141	250'	1965	8-025
16	S2	16	21N	20W	STATE OF ARIZONA (SLD)	LEASE	L			100'	1968	8-024-1
17		11	21N	20W	A. FERRA et ux		E	30	79	100'	1942	
18		11	21N	20W	A. FERRA et ux		E	33	122	27'	1946	
19		11	21N	20W	A. FERRA et ux		E	84	478		1965	8-026
20		6,7	21N	19W	USA (FHWA)	H.E.D.	E	1937	432		1991	8-880

REVISIONS

C.O. NO.	DATE	BY	DESCRIPTION
9651	6-01-05	GMTS	REVISED NEW R/W AT STA 690+00
9653	06/06	GMTS	REV NEW R/W R+ STA 670± & 690±

DRAWING NO.	D-8-T-356
HARD COPY	
DRAWN/DATE	WFM 5/99
CHECKED	A. CORNELIUS

GMTS 8828 NORTH CENTRAL AVENUE SUITE 202 PHOENIX, ARIZONA 85020

ARIZONA DEPARTMENT OF TRANSPORTATION
INTERMODAL TRANSPORTATION DIVISION
RIGHT OF WAY PLANS SECTION

HIGHWAY: DAVIS DAM - KINGMAN HIGHWAY

PROJECT NO.: F-068-1-707

TRACS NO.: 068 MO 000 H3138 01R

ROUTE: S.R. 68

SECTION: BULLHEAD CITY - EAST

REGISTERED LAND SURVEYOR CERTIFICATE NO. 18222 DAVID SHANE Date Signed 12-28-09 ARIZONA, U.S.A. Expires 6/30/2010

Click here for SR 68 Index

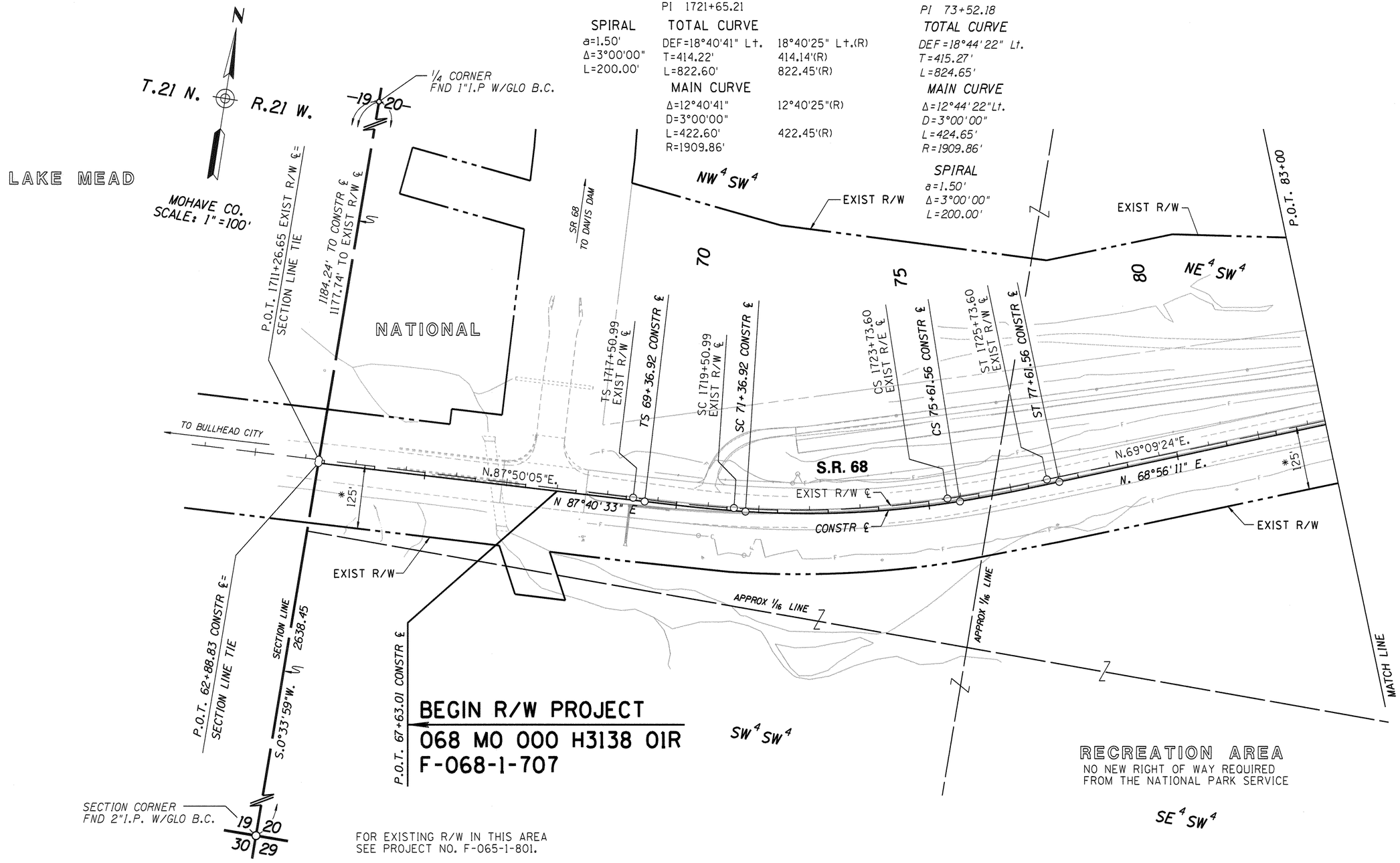

FOR EXISTING R/W IN THIS AREA
SEE PROJECT NO. F-065-1-801.

* DENOTES DISTANCE FROM EXIST R/W ℄ TO EXIST R/W

THESE PLANS WERE PREPARED USING THE RESULTS OF SURVEY PREPARED BY ENTRANCO ATTACHED TO THIS PLAN SET (SEE SHEETS 35 THRU 55).

THE EXISTING RIGHT OF WAY ON THESE PLANS HAVE BEEN DEVELOPED USING THE FOUND MONUMENTATION SHOWN ON THE RESULT OF SURVEY. THE TANGENT LINES WERE DETERMINED BY "BEST FIT" OF THE FOUND MONUMENTS, THEN THE DEFLECTION ANGLES WERE COMPARED TO RECORD ANGLES. IF THE ANGLES APPROXIMATED RECORD DATA THE RADIUS WERE ADJUSTED TO MAKE THE ARC LENGTH TO MATCH FOUND MONUMENTS

REVISIONS

C.O. NO.	DATE	BY	DESCRIPTION
9653	06/06	GMTS	REV. TOTAL SHEET NUMBER

DRAWING NO.	D-8-T-356
HARD COPY	SEE NOTE
DRAWN/DATE	WFM 5/99
CHECKED	A. CORNELIUS

GMTS 8828 NORTH CENTRAL AVENUE SUITE 282 PHOENIX, ARIZONA 85020

ARIZONA DEPARTMENT OF TRANSPORTATION
INTERMODAL TRANSPORTATION DIVISION
RIGHT OF WAY PLANS SECTION

HIGHWAY: DAVIS DAM - KINGMAN HIGHWAY
PROJECT NO.: F-068-1-707
TRACS NO.: 068 MO 000 H3138 01R
ROUTE: S.R. 68
SECTION: BULLHEAD CITY - EAST

REGISTERED LAND SURVEYOR CERTIFICATE NO. 18222 DAVID SHANE Date Signed 12-28-09 ARIZONA, U.S.A. Expires 6/30/2010

SHEET 8 OF 72

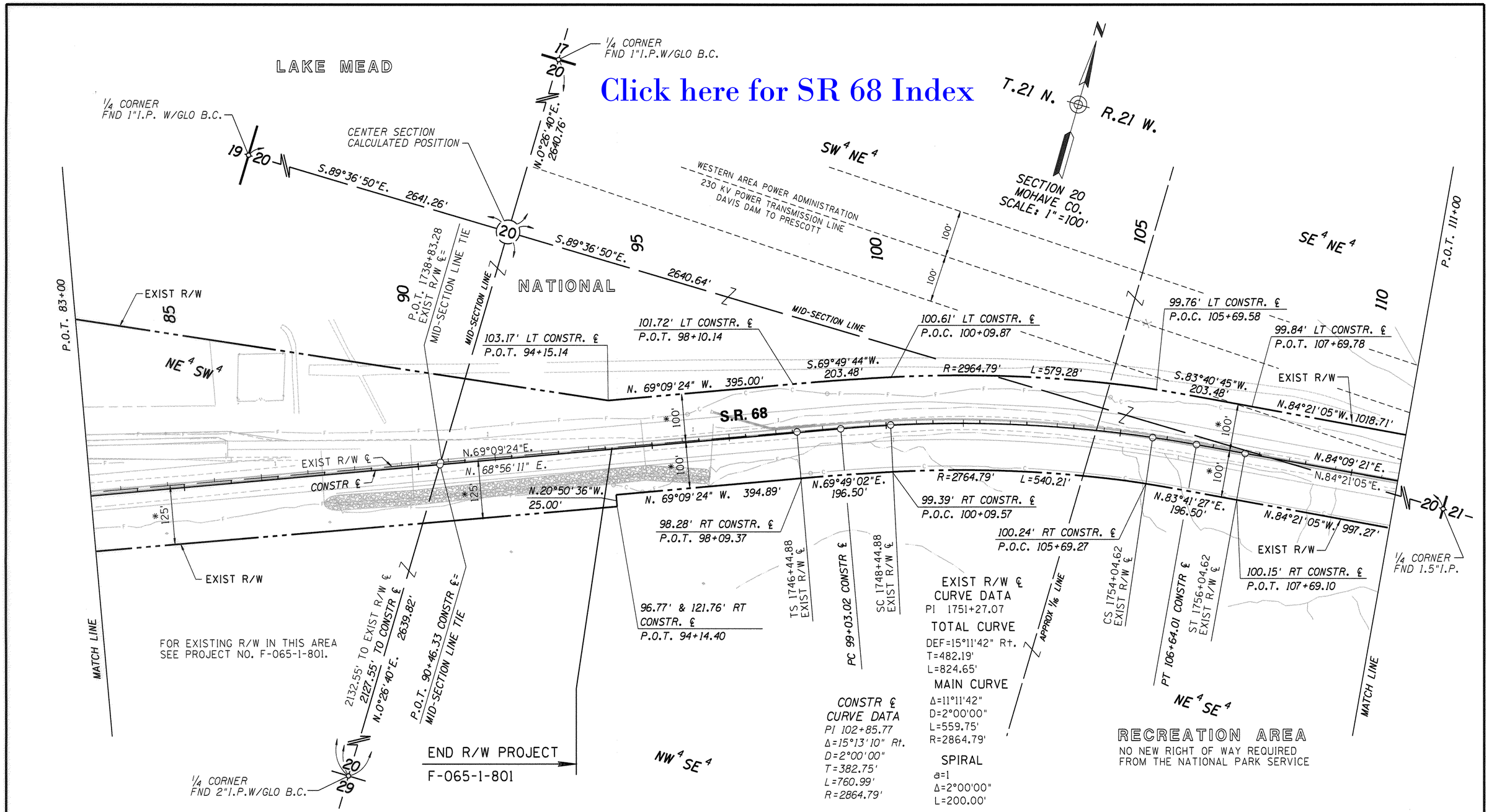

* DENOTES DISTANCE FROM EXIST R/W ℄ TO EXIST R/W

THESE PLANS WERE PREPARED USING THE RESULTS OF SURVEY PREPARED BY ENTRANCO ATTACHED TO THIS PLAN SET (SEE SHEETS 35 THRU 55).

THE EXISTING RIGHT OF WAY ON THESE PLANS HAVE BEEN DEVELOPED USING THE FOUND MONUMENTATION SHOWN ON THE RESULT OF SURVEY. THE TANGENT LINES WERE DETERMINED BY "BEST FIT" OF THE FOUND MONUMENTS, THEN THE DEFLECTION ANGLES WERE COMPARED TO RECORD ANGLES. IF THE ANGLES APPROXIMATED RECORD DATA THE RADIUS WERE ADJUSTED TO MAKE THE ARC LENGTH TO MATCH FOUND MONUMENTS

REVISIONS

C.O. NO.	DATE	BY	DESCRIPTION
9653	06/06	GMTS	ANNOTATED EXIST. R/W Lt & Rt STA. 94 ± TO 111+00

DRAWING NO.	D-8-T-356
HARD COPY	SEE NOTE
DRAWN/DATE	WFM 5/99
CHECKED	A. CORNELIUS

GMTS
8828 NORTH CENTRAL AVENUE
SUITE 202
PHOENIX, ARIZONA 85020

ARIZONA DEPARTMENT OF TRANSPORTATION
INTERMODAL TRANSPORTATION DIVISION
RIGHT OF WAY PLANS SECTION

HIGHWAY: DAVIS DAM - KINGMAN HIGHWAY
PROJECT NO.: F-068-1-707
TRACS NO.: 068 MO 000 H3138 01R
ROUTE: S.R. 68
SECTION: BULLHEAD CITY - EAST

REGISTERED LAND SURVEYOR
CERTIFICATE NO.
18222
DAVID SHANE
Date Signed 12-28-99
ARIZONA, U.S.A.
Expires 6/30/2000

SHEET 9 OF 72

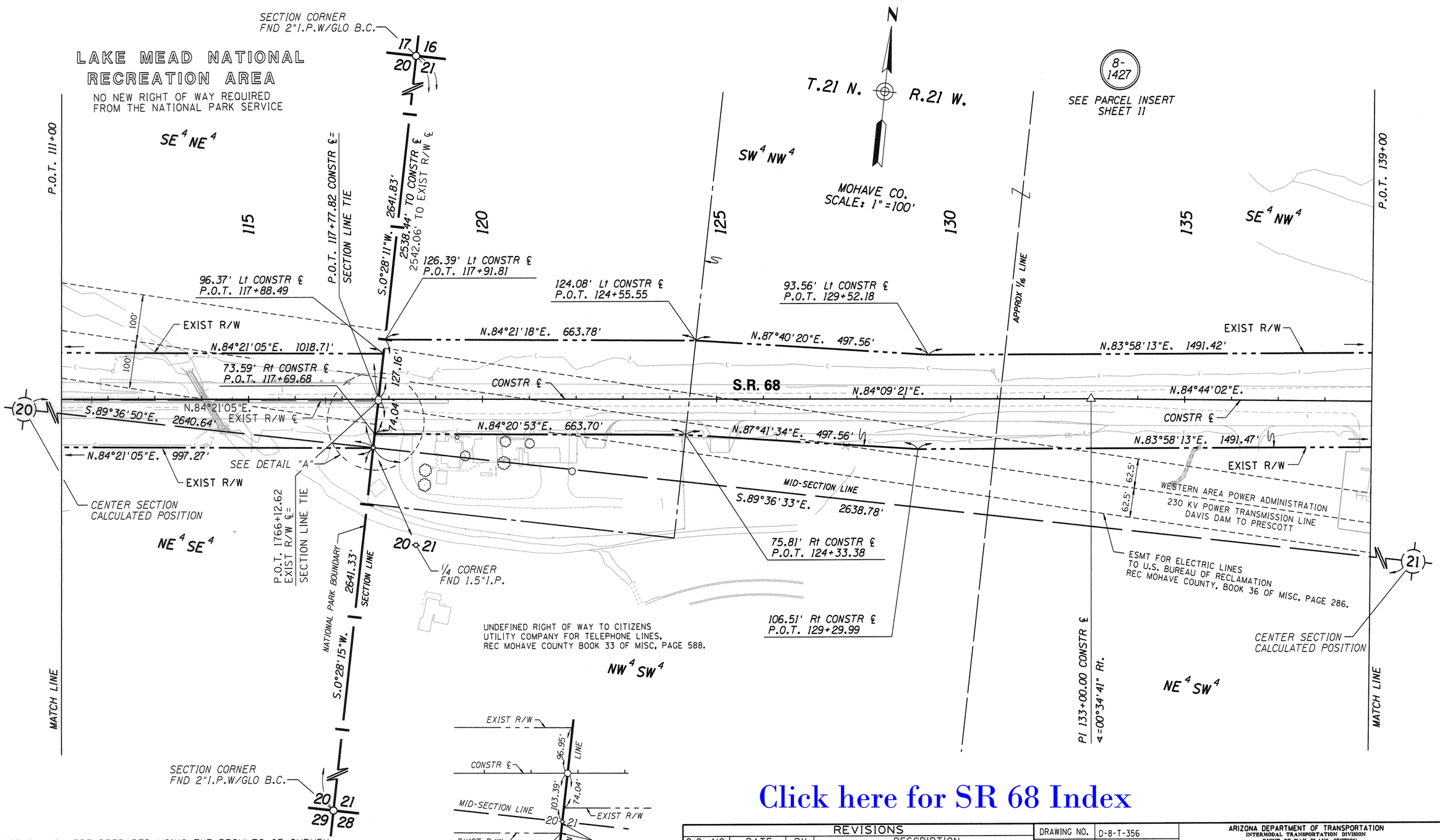

Click here for SR 68 Index

THESE PLANS WERE PREPARED USING THE RESULTS OF SURVEY PREPARED BY ENTRANCO ATTACHED TO THIS PLAN SET (SEE SHEETS 35 THRU 55).

THE EXISTING RIGHT OF WAY IN THE WEST HALF OF SECTION 21 HAVE BEEN DEFINED BY THE FOUND MONUMENTATION OF THE ADJACENT PROPERTIES. THIS HAS BEEN DONE BECAUSE THE DOCUMENTATION OF THE EXISTING RIGHT OF WAY CAN NOT BE VALIDATED AND PARCEL BOUNDARIES HAVE BEEN DOCUMENTED USING AN "ADOT LOCATION LINE".

REVISIONS

C.O. NO.	DATE	BY	DESCRIPTION
9653	06/09	GMTS	ANNOTATED EXIST. R/W Lt. & Rt. AT STA 115±

DRAWING NO.	D-8-T-356
HARD COPY	SEE NOTE
DRAWN/DATE	WFM 5/99
CHECKED	A. CORNELIUS

GMTS 8828 NORTH CENTRAL AVENUE SUITE 202 PHOENIX, ARIZONA 85020

ARIZONA DEPARTMENT OF TRANSPORTATION
INTERMODAL TRANSPORTATION DIVISION
RIGHT OF WAY PLANS SECTION

HIGHWAY: DAVIS DAM - KINGMAN HIGHWAY

PROJECT NO. F-068-1-707

TRACS NO. 068 MO 000 H3138 01R

ROUTE S.R. 68

SECTION BULLHEAD CITY - EAST

REGISTERED LAND SURVEYOR CERTIFICATE NO. 18232 DAVID SHANE Date Signed 12-28-01 ARIZONA, U.S.A. Expires 6/30/02

SHEET 10 OF 72

Click here for SR 68 Index

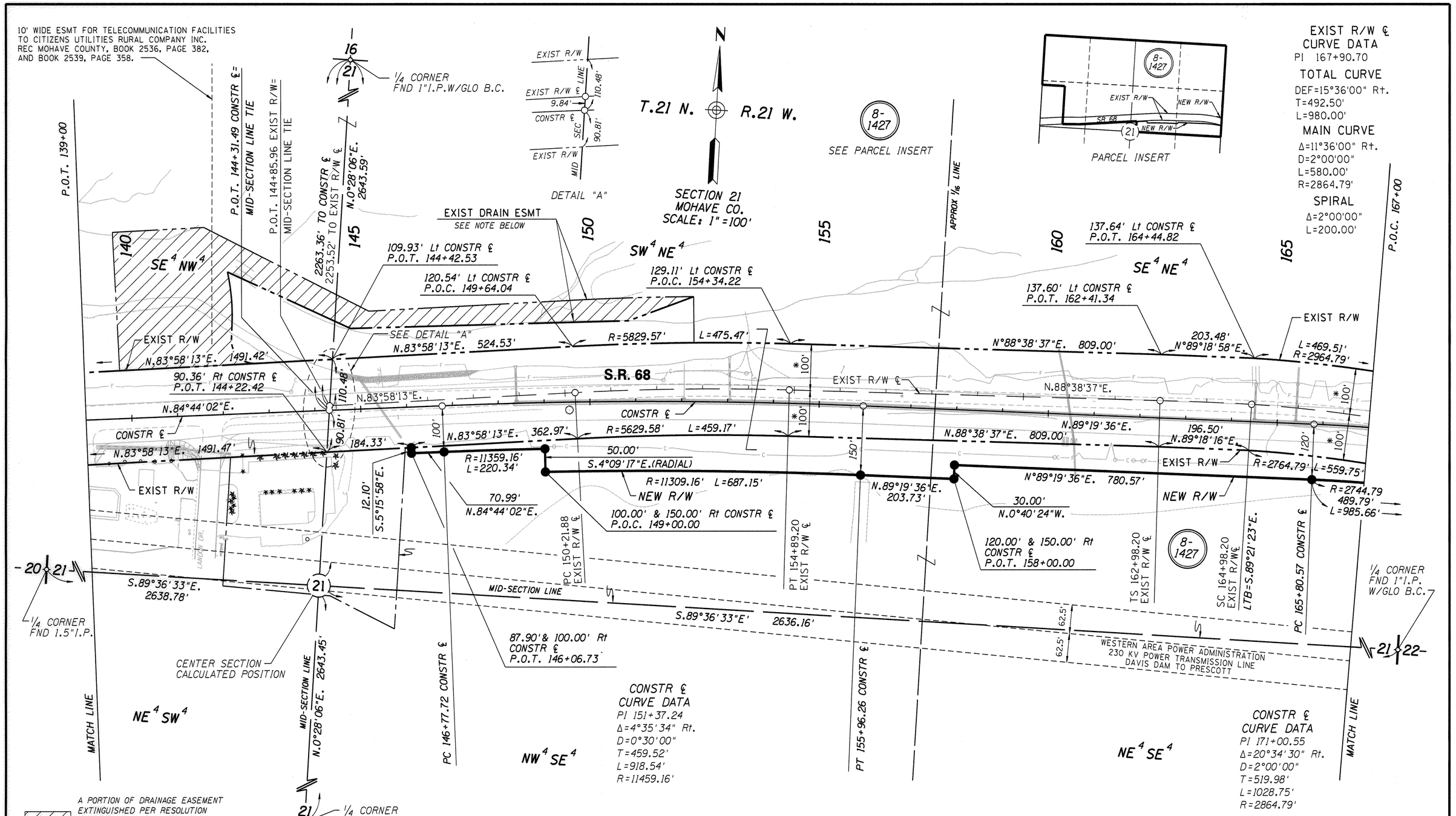

* DENOTES DISTANCE FROM EXIST R/W ℄ TO EXIST R/W

THESE PLANS WERE PREPARED USING THE RESULTS OF SURVEY PREPARED BY ENTRANCO ATTACHED TO THIS PLAN SET (SEE SHEETS 35 THRU 55).

THE EXISTING RIGHT OF WAY IN THE WEST HALF OF SECTION 21 HAVE BEEN DEFINED BY THE FOUND MONUMENTATION OF THE ADJACENT PROPERTIES. THIS HAS BEEN DONE BECAUSE THE DOCUMENTATION OF THE EXISTING RIGHT OF WAY CAN NOT BE VALIDATED AND PARCEL BOUNDARIES HAVE BEEN DOCUMENTED USING AN "ADOT LOCATION LINE".

REVISIONS

C.O. NO.	DATE	BY	DESCRIPTION
9653	06/09	GMTS	Revised Total Sheet Number

DRAWING NO.	D-8-T-356
HARD COPY	SEE NOTE
DRAWN/DATE	WFM 5/99
CHECKED	A. CORNELIUS

GMTS 8828 NORTH CENTRAL AVENUE SUITE 202 PHOENIX, ARIZONA 85020

ARIZONA DEPARTMENT OF TRANSPORTATION
INTERMODAL TRANSPORTATION DIVISION
RIGHT OF WAY PLANS SECTION

HIGHWAY: DAVIS DAM - KINGMAN HIGHWAY
PROJECT NO.: F-068-1-707
TRACS NO.: 068 MO 000 H3138 01R
ROUTE: S.R. 68
SECTION: BULLHEAD CITY - EAST

REGISTERED LAND SURVEYOR CERTIFICATE NO. 18223 DAVID SHANE Date Signed 12-28-09 ARIZONA, U.S.A.

SHEET 11 OF 72

Click here for SR 68 Index

NO.	RADIUS/BRNG	LENGTH/DIST
1	R=2964.79'	L=130.74'
2	S.76°25'44"E.	33.71'
3	R=2764.79'	L=559.75'
4	N.76°25'02"W.	75.65'
5	N.76°25'44"W.	146.44'
6	N.76°25'02"W.	120.85'

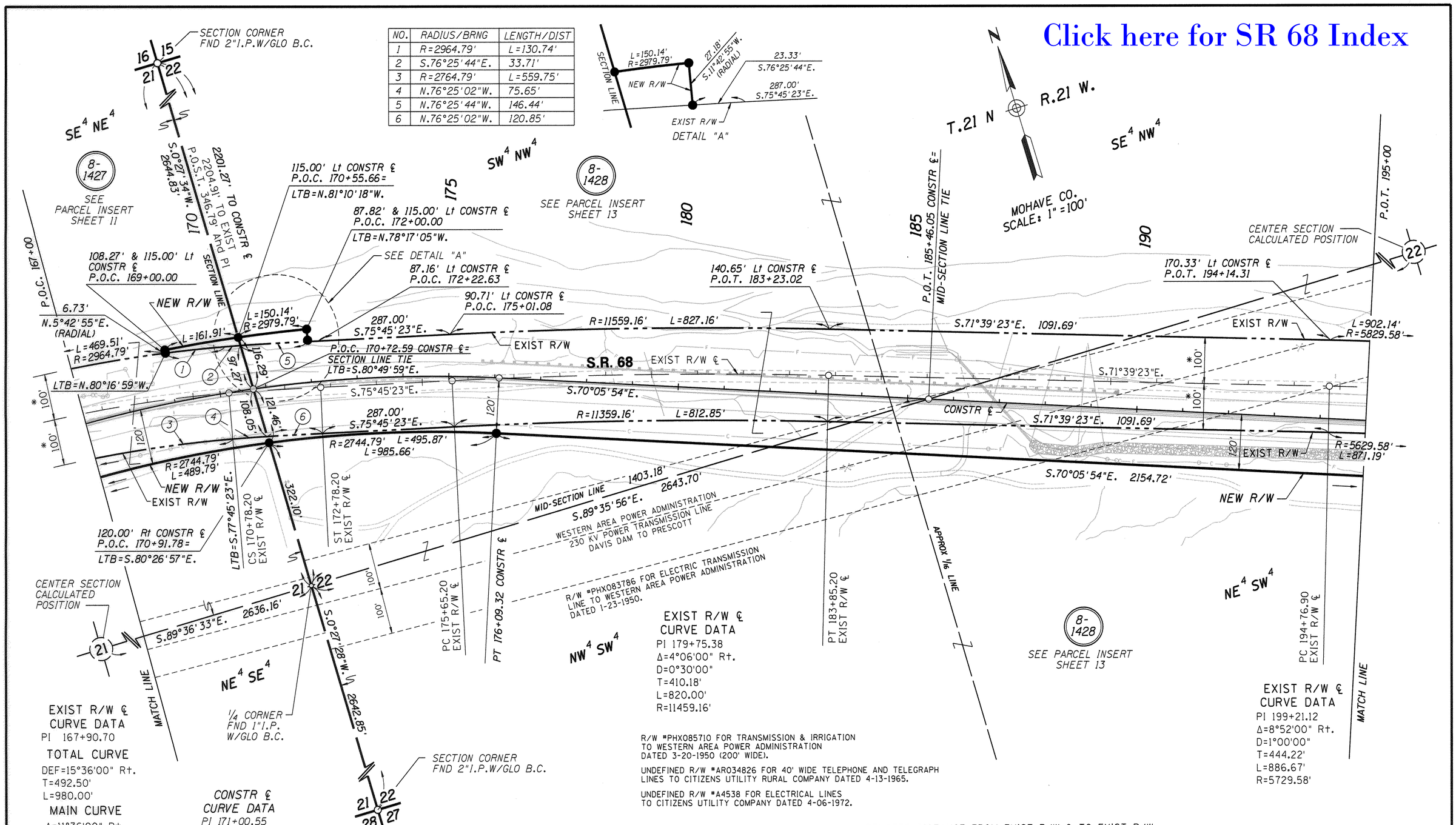

EXIST R/W ℄ CURVE DATA
PI 167+90.70

TOTAL CURVE
DEF=15°36'00" Rt.
T=492.50'
L=980.00'

MAIN CURVE
Δ=11°36'00" Rt.
D=2°00'00"
L=580.00'
R=2864.79'

SPIRAL
Δ=2°00'00"
L=200.00'

CONSTR ℄ CURVE DATA
PI 171+00.55
Δ=20°34'30" Rt.
D=2°00'00"
T=519.98'
L=1028.75'
R=2864.79'

EXIST R/W ℄ CURVE DATA
PI 179+75.38
Δ=4°06'00" Rt.
D=0°30'00"
T=410.18'
L=820.00'
R=11459.16'

EXIST R/W ℄ CURVE DATA
PI 199+21.12
Δ=8°52'00" Rt.
D=1°00'00"
T=444.22'
L=886.67'
R=5729.58'

R/W #PHX085710 FOR TRANSMISSION & IRRIGATION TO WESTERN AREA POWER ADMINISTRATION DATED 3-20-1950 (200' WIDE).

UNDEFINED R/W #AR034826 FOR 40' WIDE TELEPHONE AND TELEGRAPH LINES TO CITIZENS UTILITY RURAL COMPANY DATED 4-13-1965.

UNDEFINED R/W #A4538 FOR ELECTRICAL LINES TO CITIZENS UTILITY COMPANY DATED 4-06-1972.

* DENOTES DISTANCE FROM EXIST R/W ℄ TO EXIST R/W

THESE PLANS WERE PREPARED USING THE RESULTS OF SURVEY PREPARED BY ENTRANCO ATTACHED TO THIS PLAN SET (SEE SHEETS 35 THRU 55).

THE EXISTING RIGHT OF WAY ON THESE PLANS HAVE BEEN DEVELOPED USING THE FOUND MONUMENTATION SHOWN ON THE RESULT OF SURVEY. THE TANGENT LINES WERE DETERMINED BY "BEST FIT" OF THE FOUND MONUMENTS, THEN THE DEFLECTION ANGLES WERE COMPARED TO RECORD ANGLES. IF THE ANGLES APPROXIMATED RECORD DATA THE RADIUS WERE ADJUSTED TO MAKE THE ARC LENGTH TO MATCH FOUND MONUMENTS

REVISIONS

C.O. NO.	DATE	BY	DESCRIPTION
9549	2-07-02	GMTS	ADDED LTB AT POC 170+55.66
9653	06/09	GMTS	ADD NEW R/W MON TO SEC. LINE

DRAWING NO.	D-8-T-356
HARD COPY	SEE NOTE
DRAWN/DATE	WFM 5/99
CHECKED	A. CORNELIUS

GMTS 8828 NORTH CENTRAL AVENUE SUITE 202 PHOENIX, ARIZONA 85020

ARIZONA DEPARTMENT OF TRANSPORTATION
INTERMODAL TRANSPORTATION DIVISION
RIGHT OF WAY PLANS SECTION

HIGHWAY: DAVIS DAM - KINGMAN HIGHWAY
PROJECT NO.: F-068-1-707
TRACS NO.: 068 MO 000 H3138 01R
ROUTE: S.R. 68
SECTION: BULLHEAD CITY - EAST

REGISTERED LAND SURVEYOR CERTIFICATE NO. 18222 DAVID SHANE Date Signed 12-28-09 ARIZONA, U.S.A. Expires 6/30/2010

SHEET 12 OF 72

Click here for SR 68 Index

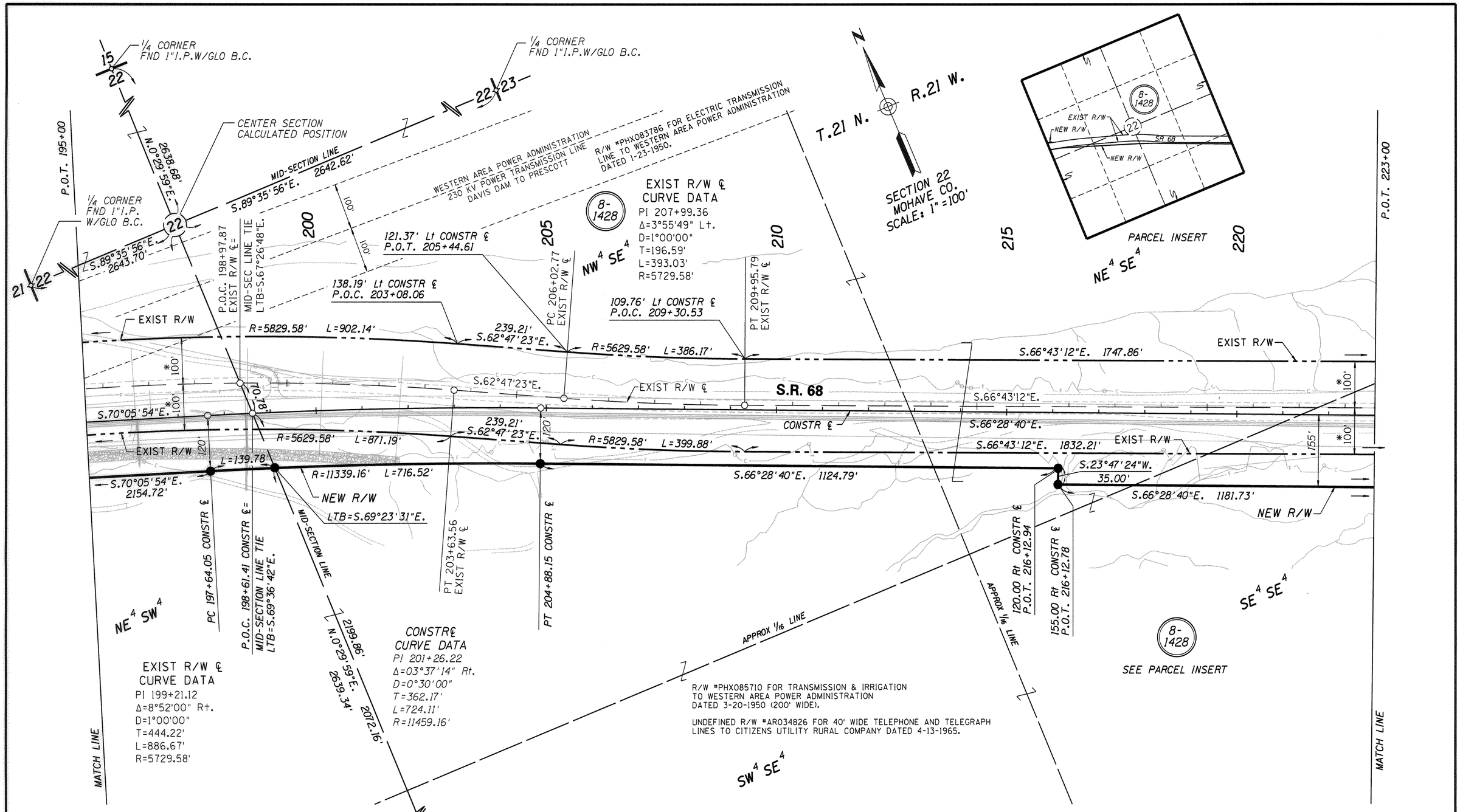

R/W #PHX085710 FOR TRANSMISSION & IRRIGATION TO WESTERN AREA POWER ADMINISTRATION DATED 3-20-1950 (200' WIDE).

UNDEFINED R/W #AR034826 FOR 40' WIDE TELEPHONE AND TELEGRAPH LINES TO CITIZENS UTILITY RURAL COMPANY DATED 4-13-1965.

* DENOTES DISTANCE FROM EXIST R/W ℄ TO EXIST R/W

THESE PLANS WERE PREPARED USING THE RESULTS OF SURVEY PREPARED BY ENTRANCO ATTACHED TO THIS PLAN SET (SEE SHEETS 35 THRU 55).

THE EXISTING RIGHT OF WAY ON THESE PLANS HAVE BEEN DEVELOPED USING THE FOUND MONUMENTATION SHOWN ON THE RESULT OF SURVEY. THE TANGENT LINES WERE DETERMINED BY "BEST FIT" OF THE FOUND MONUMENTS, THEN THE DEFLECTION ANGLES WERE COMPARED TO RECORD ANGLES. IF THE ANGLES APPROXIMATED RECORD DATA THE RADIUS WERE ADJUSTED TO MAKE THE ARC LENGTH TO MATCH FOUND MONUMENTS.

REVISIONS

C.O. NO.	DATE	BY	DESCRIPTION
9549	2-07-02	GMTS	NEW R/W Rt Sta 216+12.94-227+79.58
9653	06/06	GMTS	ADD NEW R/W MON. TO SEC. LINE

DRAWING NO.	D-8-T-356
HARD COPY	SEE NOTE
DRAWN/DATE	WFM 5/99
CHECKED	A. CORNELIUS

GMTS 8828 NORTH CENTRAL AVENUE SUITE 202 PHOENIX, ARIZONA 85020

ARIZONA DEPARTMENT OF TRANSPORTATION
INTERMODAL TRANSPORTATION DIVISION
RIGHT OF WAY PLANS SECTION

HIGHWAY: DAVIS DAM - KINGMAN HIGHWAY
PROJECT NO.: F-068-1-707
TRACS NO.: 068 MO 000 H3138 01R
ROUTE: S.R. 68
SECTION: BULLHEAD CITY - EAST

REGISTERED LAND SURVEYOR CERTIFICATE NO. 18222 DAVID SHANE Date Signed 12-28-99 ARIZONA, U.S.A. Expires 6/30/2000

SHEET 13 OF 72

R/W #PHX085710 FOR TRANSMISSION & IRRIGATION TO WESTERN AREA POWER ADMINISTRATION DATED 3-20-1950 (200' WIDE).

UNDEFINED R/W #AR034826 FOR 40' WIDE TELEPHONE AND TELEGRAPH LINES TO CITIZENS UTILITY RURAL COMPANY DATED 4-13-1965.

PARCEL PLAT

REC 10-1988, BOOK 3, PAGE 92-92A, RECORDS OF MOHAVE COUNTY

ESMT FOR ELECTRIC LINES REC MOHAVE COUNTY BOOK 6 OF DOCKETS PAGE492 AND BOOK 36, PAGE 236.

T.21 N. R.21 W.

MOHAVE CO. SCALE: 1" = 100'

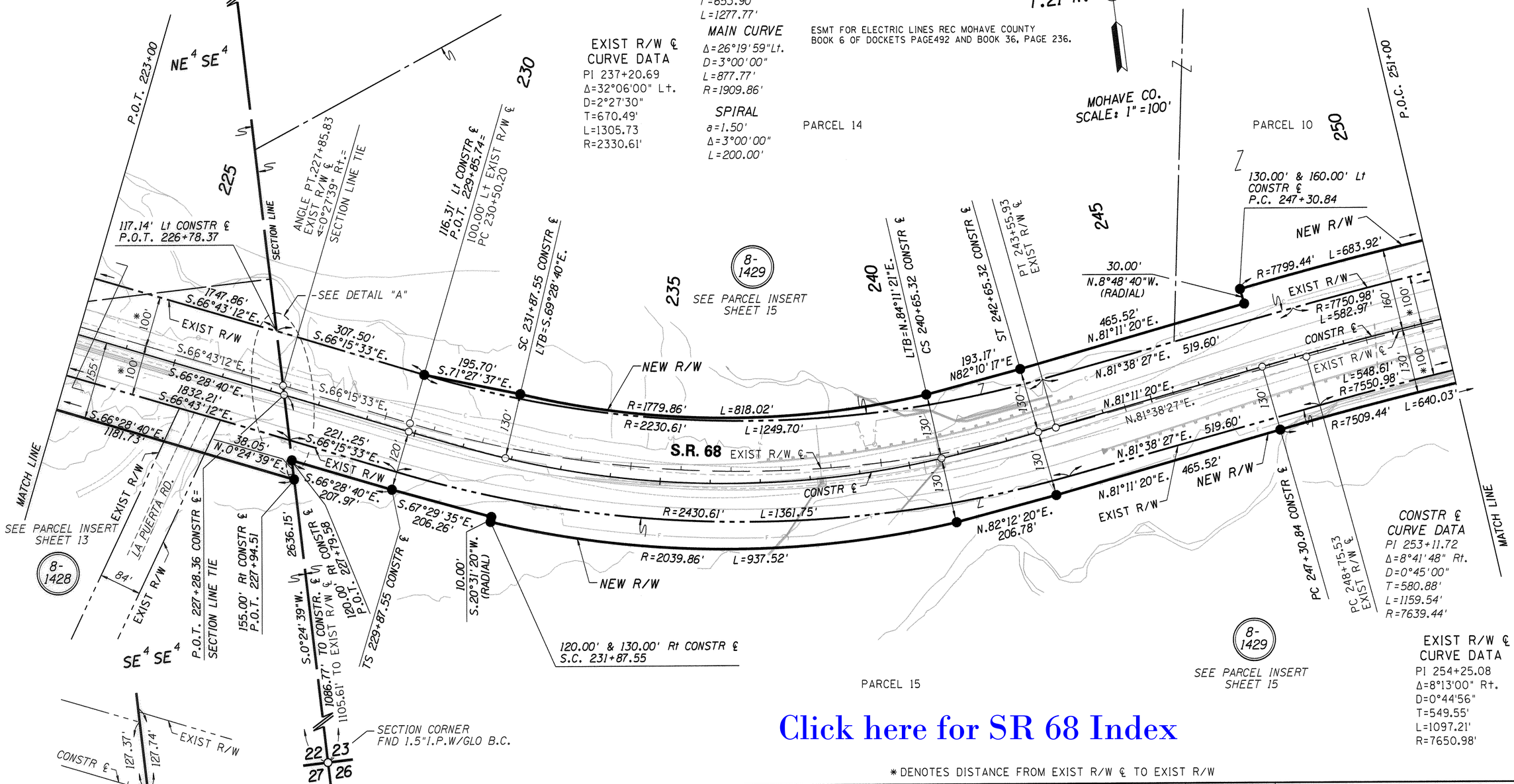

CONSTR ℄ CURVE DATA

PI 236+41.45

TOTAL CURVE

DEF=32°19'59" Lt.
T=653.90'
L=1277.77'

MAIN CURVE

Δ=26°19'59"Lt.
D=3°00'00"
L=877.77'
R=1909.86'

SPIRAL

a=1.50'
Δ=3°00'00"
L=200.00'

EXIST R/W ℄ CURVE DATA

PI 237+20.69
Δ=32°06'00" Lt.
D=2°27'30"
T=670.49'
L=1305.73
R=2330.61'

CONSTR ℄ CURVE DATA

PI 253+11.72
Δ=8°41'48" Rt.
D=0°45'00"
T=580.88'
L=1159.54'
R=7639.44'

EXIST R/W ℄ CURVE DATA

PI 254+25.08
Δ=8°13'00" Rt.
D=0°44'56"
T=549.55'
L=1097.21'
R=7650.98'

Click here for SR 68 Index

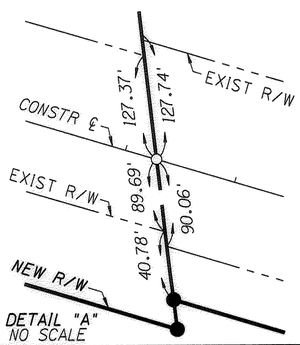

DETAIL "A"
NO SCALE

THESE PLANS WERE PREPARED USING THE RESULTS OF SURVEY PREPARED BY ENTRANCO ATTACHED TO THIS PLAN SET (SEE SHEETS 35 THRU 55).

THE EXISTING RIGHT OF WAY ON THESE PLANS HAVE BEEN DEVELOPED USING THE FOUND MONUMENTATION SHOWN ON THE RESULT OF SURVEY. THE TANGENT LINES WERE DETERMINED BY "BEST FIT" OF THE FOUND MONUMENTS, THEN THE DEFLECTION ANGLES WERE COMPARED TO RECORD ANGLES. IF THE ANGLES APPROXIMATED RECORD DATA THE RADIUS WERE ADJUSTED TO MAKE THE ARC LENGTH TO MATCH FOUND MONUMENTS.

* DENOTES DISTANCE FROM EXIST R/W ℄ TO EXIST R/W

REVISIONS			
C.O. NO.	DATE	BY	DESCRIPTION OF REVISIONS
9455	1-09-01	GMTS	ADDED EXIST DRAINAGE EASEMENT
"	"	"	& REVISED NEW R/W, PARCEL 8-1429
9549	2-07-02	GMTS	NEW R/W Rt Sta 216+12.94-227+79.58
9653	06/06	GMTS	REV. TOTAL SHEET NUMBERS

DRAWING NO.	D-8-T-356
HARD COPY	SEE NOTE
DRAWN/DATE	WFM 5/99
CHECKED	A. CORNELIUS

GMTS 8828 NORTH CENTRAL AVENUE SUITE 202 PHOENIX, ARIZONA 85020

ARIZONA DEPARTMENT OF TRANSPORTATION
INTERMODAL TRANSPORTATION DIVISION
RIGHT OF WAY PLANS SECTION

HIGHWAY: DAVIS DAM - KINGMAN HIGHWAY
PROJECT NO.: F-068-1-707
TRACS NO.: 068 MO 000 H3138 01R
ROUTE: S.R. 68
SECTION: BULLHEAD CITY - EAST

REGISTERED LAND SURVEYOR CERTIFICATE NO. 18222 DAVID SHANE Date Signed 12-28-09 ARIZONA, U.S.A. Expires 6/30/2010

SHEET 14 OF 72

Click here for SR 68 Index

PARCEL PLAT

REC 10-1988, BOOK 3, PAGE 92-92A,
RECORDS OF MOHAVE COUNTY

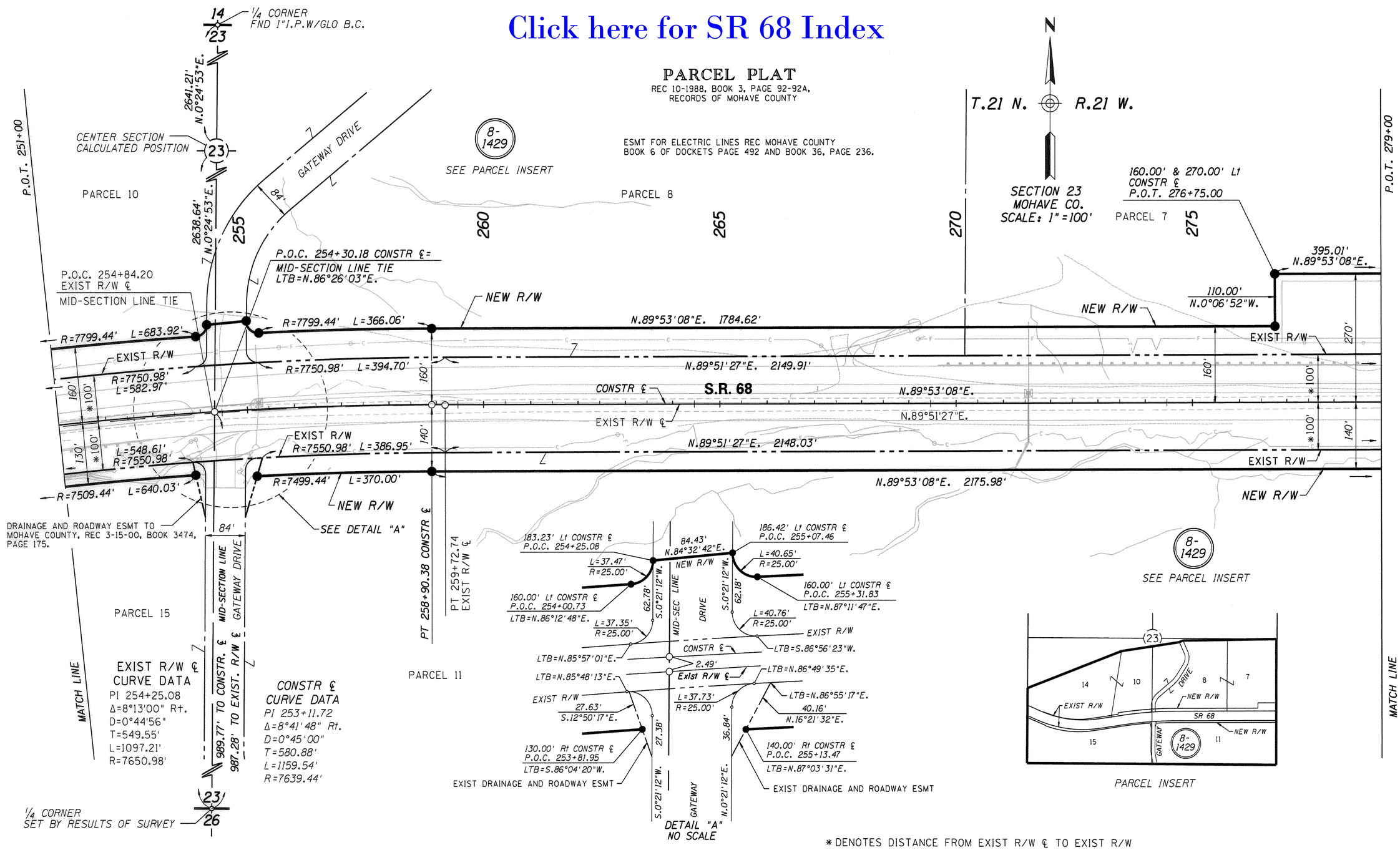

PARCEL INSERT

THESE PLANS WERE PREPARED USING THE RESULTS OF SURVEY PREPARED BY ENTRANCO ATTACHED TO THIS PLAN SET (SEE SHEETS 35 THRU 55).

THE EXISTING RIGHT OF WAY ON THESE PLANS HAVE BEEN DEVELOPED USING THE FOUND MONUMENTATION SHOWN ON THE RESULT OF SURVEY. THE TANGENT LINES WERE DETERMINED BY "BEST FIT" OF THE FOUND MONUMENTS, THEN THE DEFLECTION ANGLES WERE COMPARED TO RECORD ANGLES. IF THE ANGLES APPROXIMATED RECORD DATA THE RADIUS WERE ADJUSTED TO MAKE THE ARC LENGTH TO MATCH FOUND MONUMENTS.

*DENOTES DISTANCE FROM EXIST R/W ℄ TO EXIST R/W

REVISIONS

C.O. NO.	DATE	BY	DESCRIPTION
9455	1-09-01	GMTS	ADDED EXIST DRAINAGE ESMT & REVISED
"	"	"	NEW R/W, PARCEL 8-1429.
9470	3-21-01	GMTS	REV NEW R/W Lt STA 276+75 TO 280+70.
9653	06/06	GMTS	REV. TOTAL SHEET NUMBER

DRAWING NO.	D-8-T-356
HARD COPY	SEE NOTE
DRAWN /DATE	WFM 5/99
CHECKED	A. CORNELIUS

GMTS 8828 NORTH CENTRAL AVENUE SUITE 202 PHOENIX, ARIZONA 85020

ARIZONA DEPARTMENT OF TRANSPORTATION
INTERMODAL TRANSPORTATION DIVISION
RIGHT OF WAY PLANS SECTION

HIGHWAY: DAVIS DAM - KINGMAN HIGHWAY
PROJECT NO. F-068-1-707
TRACS NO. 068 MO 000 H3138 01R
ROUTE S.R. 68
SECTION BULLHEAD CITY - EAST

REGISTERED LAND SURVEYOR CERTIFICATE NO. 18222 DAVID SHANE Date Signed 12-28-09 ARIZONA, U.S.A. Expires 6/30/2010

SHEET 15 OF 72

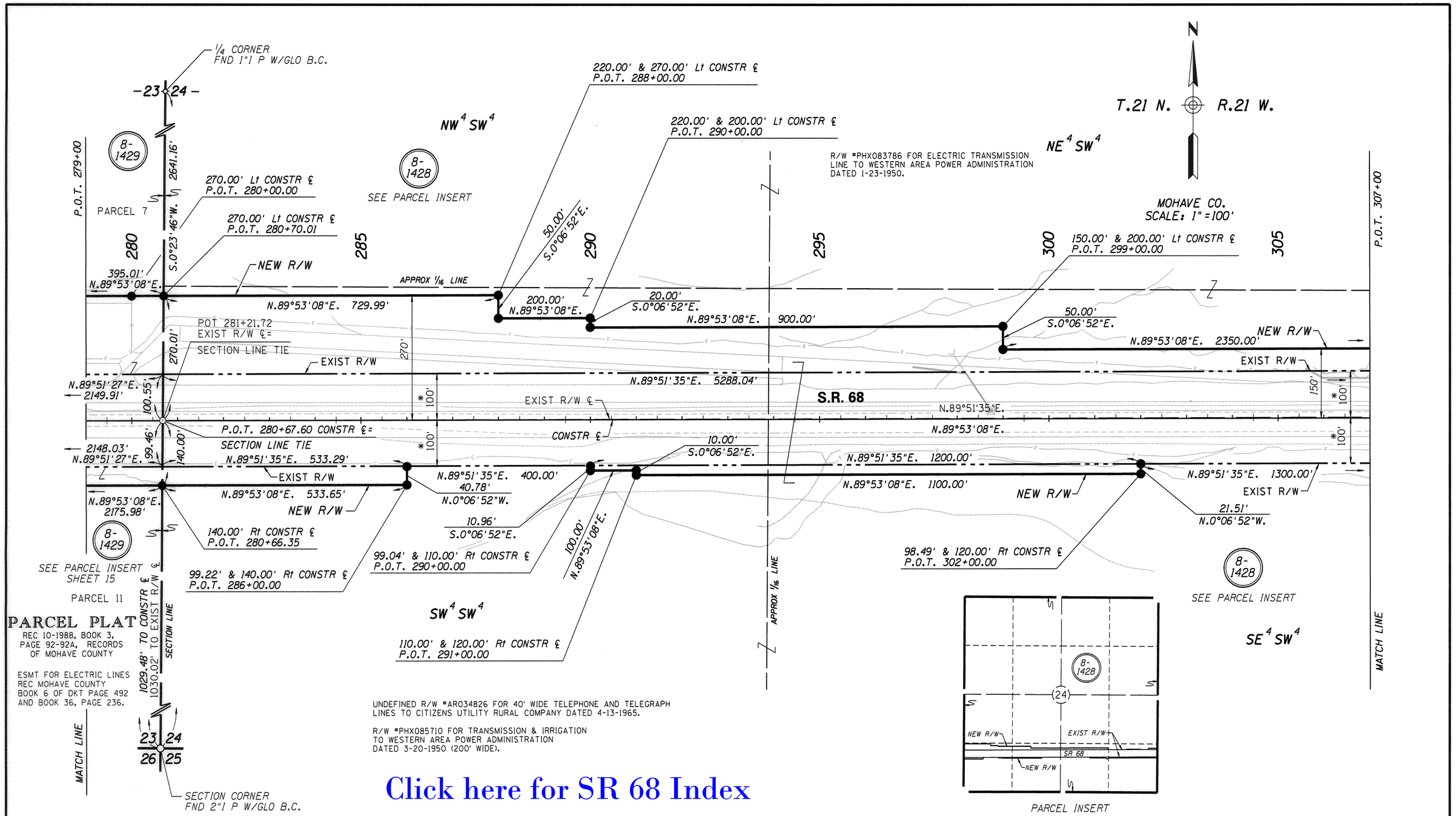

Click here for SR 68 Index

* DENOTES DISTANCE FROM EXIST R/W ℄ TO EXIST R/W

THESE PLANS WERE PREPARED USING THE RESULTS OF SURVEY PREPARED BY ENTRANCO ATTACHED TO THIS PLAN SET (SEE SHEETS 35 THRU 55).

THE EXISTING RIGHT OF WAY ON THESE PLANS HAVE BEEN DEVELOPED USING THE FOUND MONUMENTATION SHOWN ON THE RESULT OF SURVEY. THE TANGENT LINES WERE DETERMINED BY "BEST FIT" OF THE FOUND MONUMENTS, THEN THE DEFLECTION ANGLES WERE COMPARED TO RECORD ANGLES. IF THE ANGLES APPROXIMATED RECORD DATA THE RADIUS WERE ADJUSTED TO MAKE THE ARC LENGTH TO MATCH FOUND MONUMENTS.

REVISIONS

C.O. NO.	DATE	BY	DESCRIPTION
9470	3-21-01	GMTS	REV NEW R/W Lt STA 276+75 TO 280+70
9549	3-11-02	GMTS	REV DIST 299+00-322+50
9653	06/09	GMTS	Add R/W CONTROL PT LT & RT STA 280+

DRAWING NO.	D-8-T-356
HARD COPY	SEE NOTE
DRAWN/DATE	WFM 5/99
CHECKED	A. CORNELIUS

GMTS 8828 NORTH CENTRAL AVENUE SUITE 202 PHOENIX, ARIZONA 85020

ARIZONA DEPARTMENT OF TRANSPORTATION
INTERMODAL TRANSPORTATION DIVISION
RIGHT OF WAY PLANS SECTION

HIGHWAY: DAVIS DAM - KINGMAN HIGHWAY

PROJECT NO. F-068-1-707

TRACS NO. 068 MO 000 H3138 01R

ROUTE: S.R. 68

SECTION: BULLHEAD CITY - EAST

REGISTERED LAND SURVEYOR CERTIFICATE NO. 18222 DAVID SHANE Date Signed 12-28-09 ARIZONA, U.S.A. Expires 6/30/2010

SHEET 16 OF 72

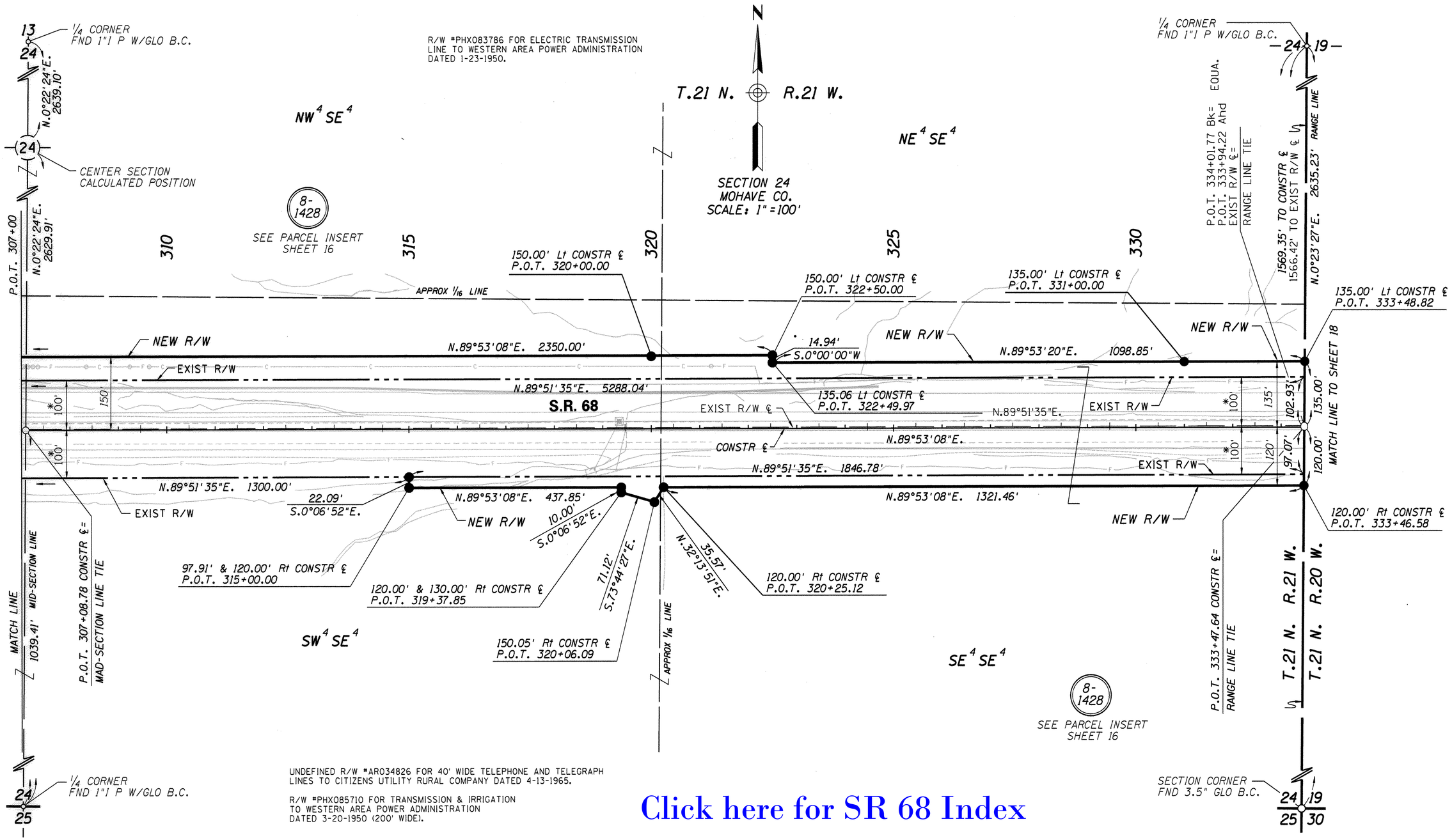

Click here for SR 68 Index

* DENOTES DISTANCE FROM EXIST R/W ℄ TO EXIST R/W

THESE PLANS WERE PREPARED USING THE RESULTS OF SURVEY PREPARED BY ENTRANCO ATTACHED TO THIS PLAN SET (SEE SHEETS 35 THRU 55).

THE EXISTING RIGHT OF WAY ON THESE PLANS HAVE BEEN DEVELOPED USING THE FOUND MONUMENTATION SHOWN ON THE RESULT OF SURVEY. THE TANGENT LINES WERE DETERMINED BY "BEST FIT" OF THE FOUND MONUMENTS, THEN THE DEFLECTION ANGLES WERE COMPARED TO RECORD ANGLES. IF THE ANGLES APPROXIMATED RECORD DATA THE RADIUS WERE ADJUSTED TO MAKE THE ARC LENGTH TO MATCH FOUND MONUMENTS.

REVISIONS

C.O. NO.	DATE	BY	DESCRIPTION
9549	02-15-02	GMTS	NEW R/W Lt Sta 320+00.00-331+00.00
9653	06/09	GMTS	ADD R/W CONTROL PT LT STA 320+00, 331+00 AND RANGE LINE

DRAWING NO.	D-8-T-356
HARD COPY	SEE NOTE
DRAWN/DATE	WFM 5/99
CHECKED	A. CORNELIUS

GMTS 8828 NORTH CENTRAL AVENUE SUITE 202 PHOENIX, ARIZONA 85020

ROUTE S.R. 68 | SECTION BULLHEAD CITY - EAST

ARIZONA DEPARTMENT OF TRANSPORTATION
INTERMODAL TRANSPORTATION DIVISION
RIGHT OF WAY PLANS SECTION

HIGHWAY: DAVIS DAM - KINGMAN HIGHWAY

PROJECT NO. F-068-1-707

TRACS NO. 068 MO 000 H3138 01R

REGISTERED LAND SURVEYOR CERTIFICATE NO. 18222 DAVID SHANE Date Signed 12-28-00 ARIZONA, U.S.A. Expires 6/30/2000

SHEET 17 OF 72

Click here for SR 68 Index

R/W #PHX083786 FOR ELECTRIC TRANSMISSION LINE TO WESTERN AREA POWER ADMINISTRATION DATED 1-23-1950.

R/W #PHX085710 FOR TRANSMISSION & IRRIGATION TO WESTERN AREA POWER ADMINISTRATION DATED 3-20-1950.

UNDEFINED R/W #AR034826 FOR 40' WIDE TELEPHONE AND TELEGRAPH LINES TO CITIZENS UTILITY RURAL COMPANY DATED 4-13-1965.

UNDEFINED R/W #AZA019989 FOR 20' WIDE TELEPHONE AND TELEGRAPH LINES TO CITIZENS UTILITY RURAL COMPANY DATED 6-29-1984.

UNDEFINED R/W #AZA028340 FOR 24' WIDE ROADWAY TO TRI-R CONSTRUCTION COMPANY DATED 8-30-1994.

UNDEFINED R/W #AZA029171 FOR 100' WIDE ROADWAY TO MOHAVE COUNTY DATED 2-01-1996.

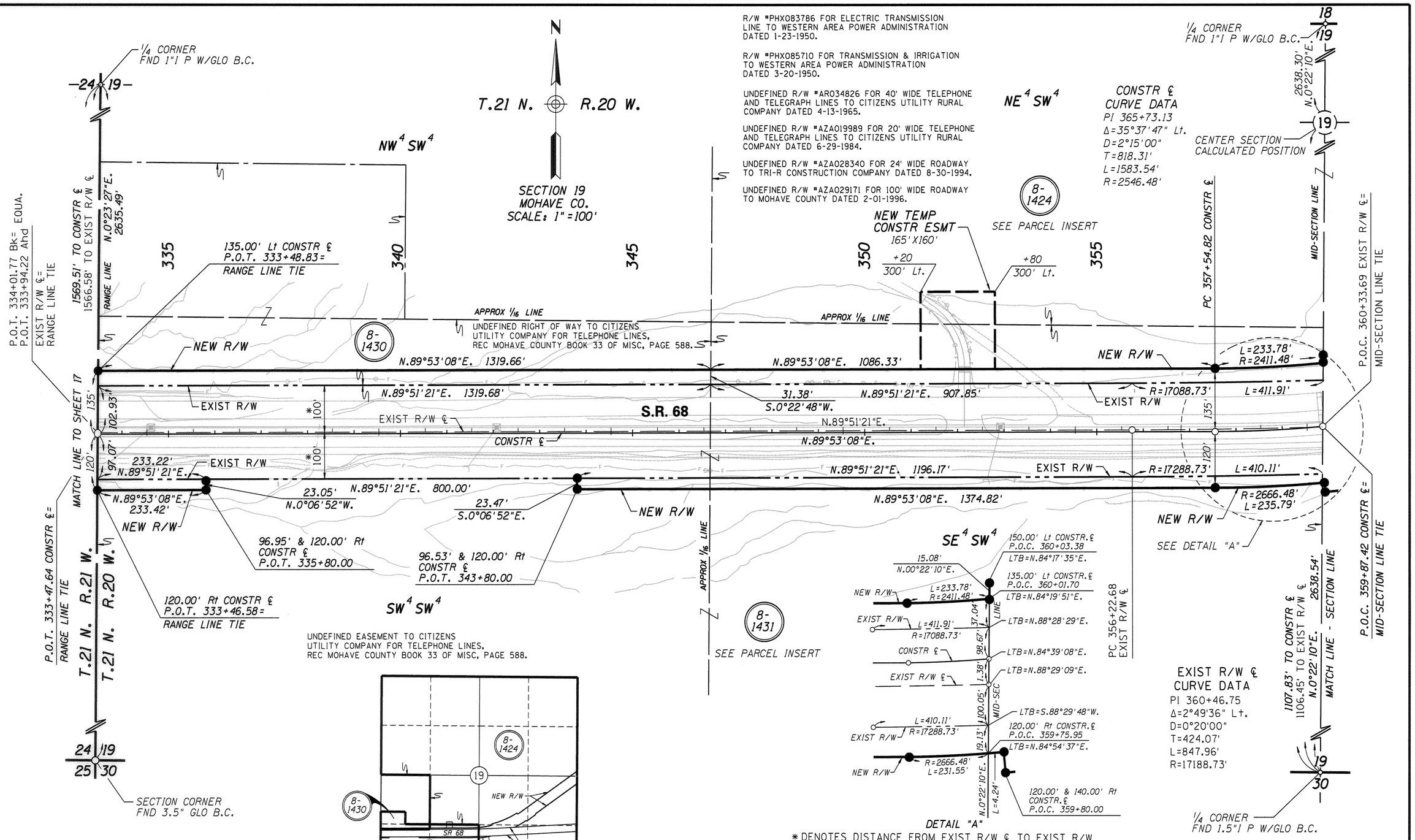

PARCEL INSERT

DETAIL "A"

* DENOTES DISTANCE FROM EXIST R/W ℄ TO EXIST R/W

THESE PLANS WERE PREPARED USING THE RESULTS OF SURVEY PREPARED BY ENTRANCO ATTACHED TO THIS PLAN SET (SEE SHEETS 35 THRU 55).

THE EXISTING RIGHT OF WAY ON THESE PLANS HAVE BEEN DEVELOPED USING THE FOUND MONUMENTATION SHOWN ON THE RESULT OF SURVEY. THE TANGENT LINES WERE DETERMINED BY "BEST FIT" OF THE FOUND MONUMENTS, THEN THE DEFLECTION ANGLES WERE COMPARED TO RECORD ANGLES. IF THE ANGLES APPROXIMATED RECORD DATA THE RADIUS WERE ADJUSTED TO MAKE THE ARC LENGTH TO MATCH FOUND MONUMENTS.

REVISIONS

C.O. NO.	DATE	BY	DESCRIPTION
9653	06/06	GMTS	ADDED PLUS & OUTS TO DETAIL "A

DRAWING NO.	D-8-T-356
HARD COPY	SEE NOTE
DRAWN/DATE	WFM 5/99
CHECKED	A. CORNELIUS
GMTS	8828 NORTH CENTRAL AVENUE SUITE 282 PHOENIX, ARIZONA 85020
ROUTE	S.R. 68
SECTION	BULLHEAD CITY - EAST

ARIZONA DEPARTMENT OF TRANSPORTATION
INTERMODAL TRANSPORTATION DIVISION
RIGHT OF WAY PLANS SECTION

HIGHWAY: DAVIS DAM - KINGMAN HIGHWAY
PROJECT NO. F-068-1-707
TRACS NO. 068 MO 000 H3138 01R

REGISTERED LAND SURVEYOR CERTIFICATE NO. 18222 DAVID SHANE Date Signed 12-28-09 ARIZONA, U.S.A. Expires 12/31/2010

SHEET 18 OF 72

Click here for SR 68 Index

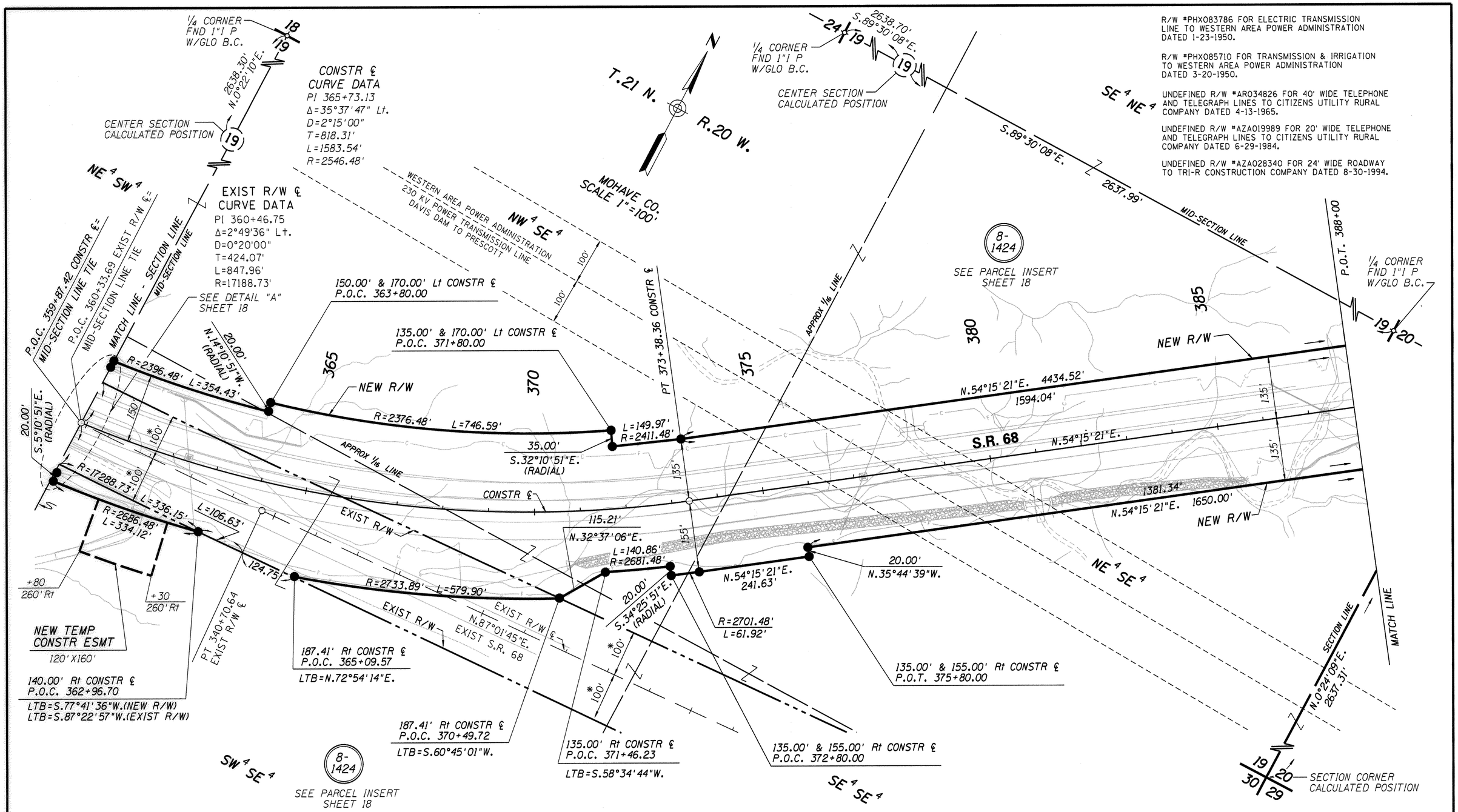

* DENOTES DISTANCE FROM EXIST R/W ℄ TO EXIST R/W

THESE PLANS WERE PREPARED USING THE RESULTS OF SURVEY PREPARED BY ENTRANCO ATTACHED TO THIS PLAN SET (SEE SHEETS 35 THRU 55).

THE EXISTING RIGHT OF WAY ON THESE PLANS HAVE BEEN DEVELOPED USING THE FOUND MONUMENTATION SHOWN ON THE RESULT OF SURVEY. THE TANGENT LINES WERE DETERMINED BY "BEST FIT" OF THE FOUND MONUMENTS, THEN THE DEFLECTION ANGLES WERE COMPARED TO RECORD ANGLES. IF THE ANGLES APPROXIMATED RECORD DATA THE RADIUS WERE ADJUSTED TO MAKE THE ARC LENGTH TO MATCH FOUND MONUMENTS.

REVISIONS

C.O. NO.	DATE	BY	DESCRIPTION
9653	06/09	GMTS	INCREASED R/W LT. STA. 362+00±
			INCREASED R/W RT. STA. 371+00±

DRAWING NO.	D-8-T-356
HARD COPY	SEE NOTE
DRAWN/DATE	WFM 5/99
CHECKED	A. CORNELIUS

GMTS 8828 NORTH CENTRAL AVENUE SUITE 202 PHOENIX, ARIZONA 85020

ARIZONA DEPARTMENT OF TRANSPORTATION
INTERMODAL TRANSPORTATION DIVISION
RIGHT OF WAY PLANS SECTION

HIGHWAY: DAVIS DAM - KINGMAN HIGHWAY
PROJECT NO.: F-068-1-707
TRACS NO.: 068 MO 000 H3138 01R
ROUTE: S.R. 68
SECTION: BULLHEAD CITY - EAST

REGISTERED LAND SURVEYOR CERTIFICATE NO. 18222 DAVID SHANE Date Signed 12-28-09 ARIZONA, U.S.A. Expires 6/30/2010

SHEET 19 OF 72

Click here for SR 68 Index

R/W #PHX083786 FOR ELECTRIC TRANSMISSION LINE TO WESTERN AREA POWER ADMINISTRATION DATED 1-23-1950.

R/W #PHX085710 FOR TRANSMISSION & IRRIGATION TO WESTERN AREA POWER ADMINISTRATION DATED 3-20-1950.

UNDEFINED R/W #AR034826 FOR 40' WIDE TELEPHONE AND TELEGRAPH LINES TO CITIZENS UTILITY RURAL COMPANY DATED 4-13-1965.

UNDEFINED R/W #AZA019989 FOR 20' WIDE TELEPHONE AND TELEGRAPH LINES TO CITIZENS UTILITY RURAL COMPANY DATED 6-29-1984.

UNDEFINED R/W #AZA028340 FOR 24' WIDE ROADWAY TO TRI-R CONSTRUCTION COMPANY DATED 8-30-1994.

UNDEFINED R/W #PHX079765 FOR UTILITIES TO CITIZENS UTILITIES CO. DATED 6-20-1940.

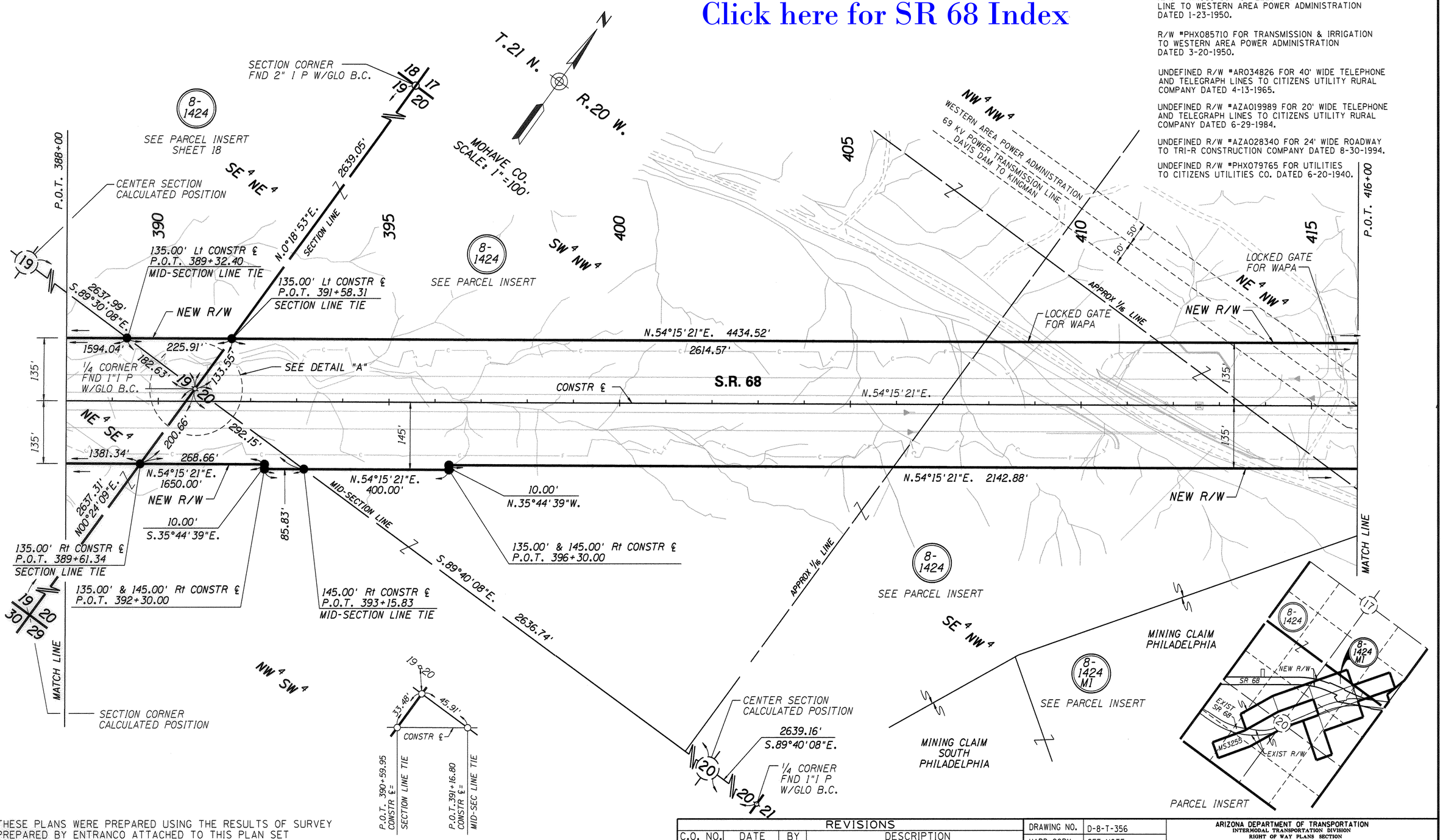

THESE PLANS WERE PREPARED USING THE RESULTS OF SURVEY PREPARED BY ENTRANCO ATTACHED TO THIS PLAN SET (SEE SHEETS 35 THRU 55).

THE EXISTING RIGHT OF WAY ON THESE PLANS HAVE BEEN DEVELOPED USING THE FOUND MONUMENTATION SHOWN ON THE RESULT OF SURVEY. THE TANGENT LINES WERE DETERMINED BY "BEST FIT" OF THE FOUND MONUMENTS, THEN THE DEFLECTION ANGLES WERE COMPARED TO RECORD ANGLES. IF THE ANGLES APPROXIMATED RECORD DATA THE RADIUS WERE ADJUSTED TO MAKE THE ARC LENGTH TO MATCH FOUND MONUMENTS.

REVISIONS

C.O. NO.	DATE	BY	DESCRIPTION
9423	7-25-00	GMTS	ADDED PARCEL 8-1424-MI
9653	06/09	GMTS	REV. TOTAL SHEET NUMBERS

DRAWING NO.	D-8-T-356
HARD COPY	SEE NOTE
DRAWN/DATE	WFM 5/99
CHECKED	A. CORNELIUS

GMTS 8828 NORTH CENTRAL AVENUE SUITE 202 PHOENIX, ARIZONA 85020

ARIZONA DEPARTMENT OF TRANSPORTATION
INTERMODAL TRANSPORTATION DIVISION
RIGHT OF WAY PLANS SECTION

HIGHWAY: DAVIS DAM - KINGMAN HIGHWAY

PROJECT NO.: F-068-1-707

TRACS NO.: 068 MO 000 H3138 01R

ROUTE: S.R. 68

SECTION: BULLHEAD CITY - EAST

REGISTERED LAND SURVEYOR CERTIFICATE NO. 18222 DAVID SHANE Date Signed 12-29-09 ARIZONA, U.S.A. Expires 6/30/2010

SHEET 20 OF 72

Click here for SR 68 Index

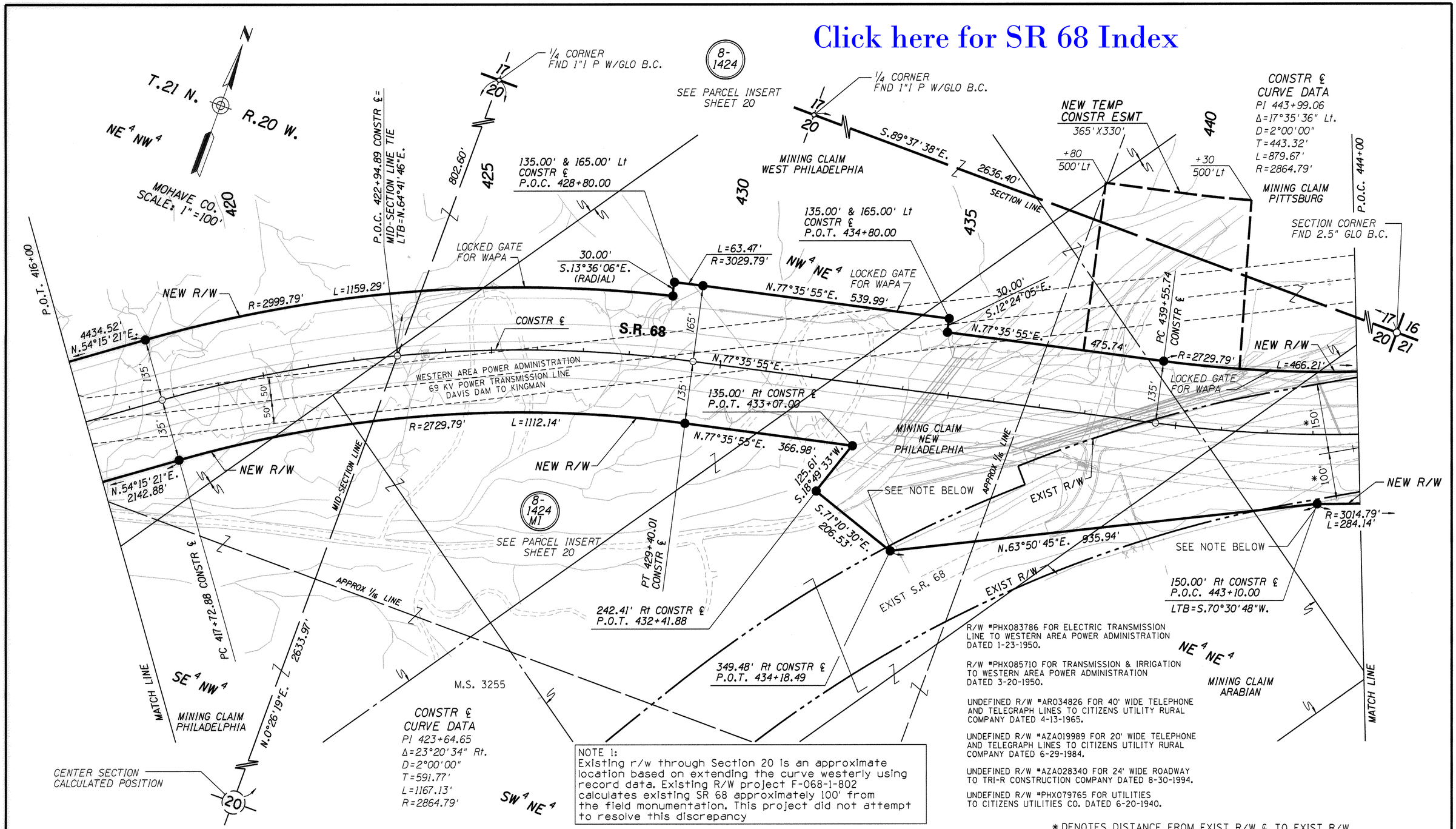

R/W #PHX083786 FOR ELECTRIC TRANSMISSION LINE TO WESTERN AREA POWER ADMINISTRATION DATED 1-23-1950.

R/W #PHX085710 FOR TRANSMISSION & IRRIGATION TO WESTERN AREA POWER ADMINISTRATION DATED 3-20-1950.

UNDEFINED R/W #AR034826 FOR 40' WIDE TELEPHONE AND TELEGRAPH LINES TO CITIZENS UTILITY RURAL COMPANY DATED 4-13-1965.

UNDEFINED R/W #AZA019989 FOR 20' WIDE TELEPHONE AND TELEGRAPH LINES TO CITIZENS UTILITY RURAL COMPANY DATED 6-29-1984.

UNDEFINED R/W #AZA028340 FOR 24' WIDE ROADWAY TO TRI-R CONSTRUCTION COMPANY DATED 8-30-1994.

UNDEFINED R/W #PHX079765 FOR UTILITIES TO CITIZENS UTILITIES CO. DATED 6-20-1940.

NOTE 1:
Existing r/w through Section 20 is an approximate location based on extending the curve westerly using record data. Existing R/W project F-068-1-802 calculates existing SR 68 approximately 100' from the field monumentation. This project did not attempt to resolve this discrepancy

* DENOTES DISTANCE FROM EXIST R/W ℄ TO EXIST R/W

THESE PLANS WERE PREPARED USING THE RESULTS OF SURVEY PREPARED BY ENTRANCO ATTACHED TO THIS PLAN SET (SEE SHEETS 35 THRU 55).

THE EXISTING RIGHT OF WAY ON THESE PLANS HAVE BEEN DEVELOPED USING THE FOUND MONUMENTATION SHOWN ON THE RESULT OF SURVEY. THE TANGENT LINES WERE DETERMINED BY "BEST FIT" OF THE FOUND MONUMENTS, THEN THE DEFLECTION ANGLES WERE COMPARED TO RECORD ANGLES. IF THE ANGLES APPROXIMATED RECORD DATA THE RADIUS WERE ADJUSTED TO MAKE THE ARC LENGTH TO MATCH FOUND MONUMENTS.

REVISIONS

C.O. NO.	DATE	BY	DESCRIPTION
9423	7-25-00	GMTS	ADDED PARCEL 8-1424-M1
9653	06/06	GMTS	ADDED NOTE 1:

DRAWING NO.	D-8-T-356
HARD COPY	SEE NOTE
DRAWN/DATE	WFM 5/99
CHECKED	A. CORNELIUS

GMTS 8828 NORTH CENTRAL AVENUE SUITE 202 PHOENIX, ARIZONA 85020

ARIZONA DEPARTMENT OF TRANSPORTATION
INTERMODAL TRANSPORTATION DIVISION
RIGHT OF WAY PLANS SECTION

HIGHWAY: DAVIS DAM - KINGMAN HIGHWAY

PROJECT NO.: F-068-1-707

TRACS NO.: 068 MO 000 H3138 01R

ROUTE: S.R. 68

SECTION: BULLHEAD CITY - EAST

REGISTERED LAND SURVEYOR CERTIFICATE NO. 18222 DAVID SHANE Date Signed 12-28-09 ARIZONA, U.S.A. Expires 6/30/2010

SHEET 21 OF 72

Click here for SR 68 Index

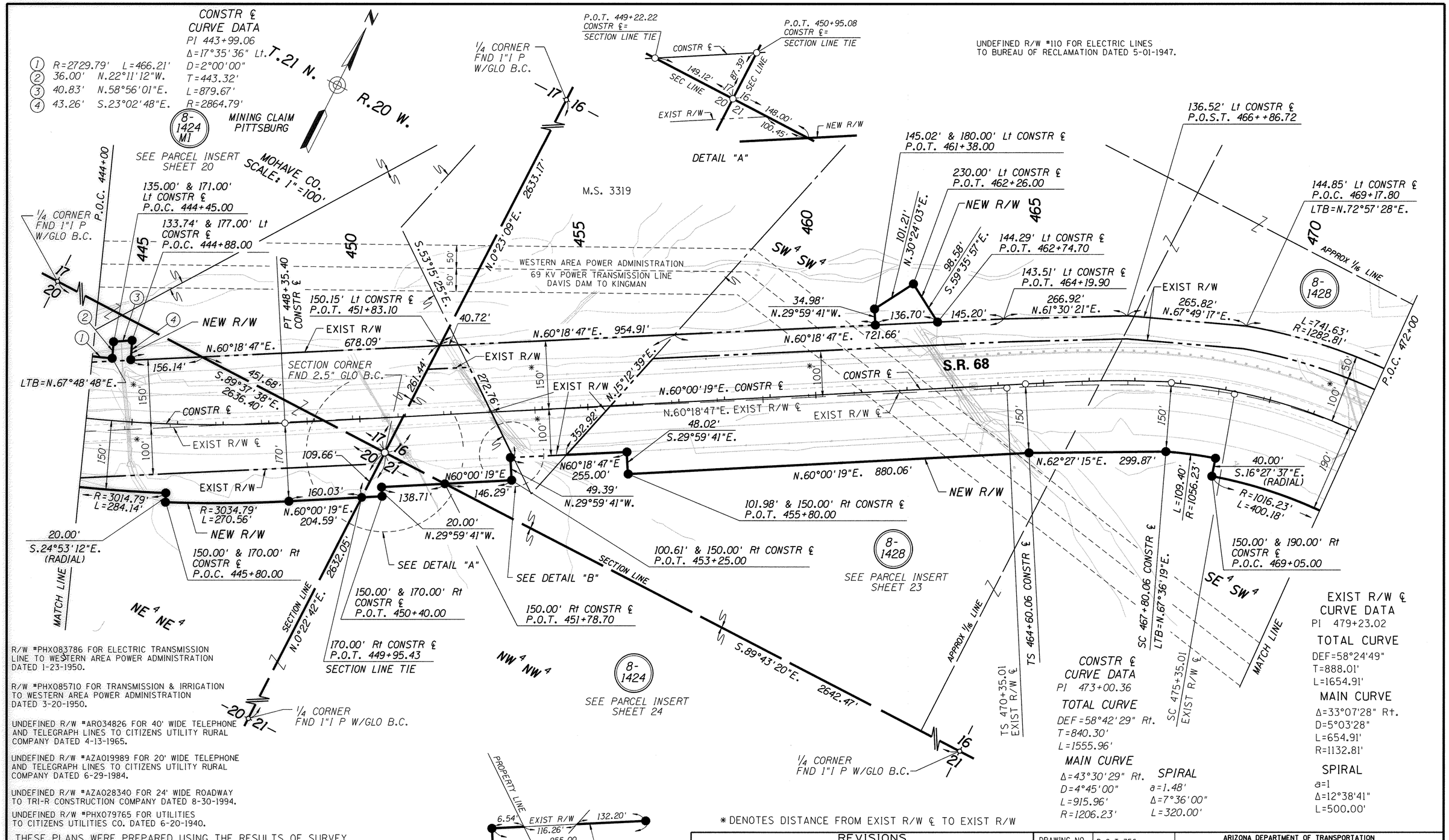

R/W #PHX083786 FOR ELECTRIC TRANSMISSION LINE TO WESTERN AREA POWER ADMINISTRATION DATED 1-23-1950.

R/W #PHX085710 FOR TRANSMISSION & IRRIGATION TO WESTERN AREA POWER ADMINISTRATION DATED 3-20-1950.

UNDEFINED R/W #ARO34826 FOR 40' WIDE TELEPHONE AND TELEGRAPH LINES TO CITIZENS UTILITY RURAL COMPANY DATED 4-13-1965.

UNDEFINED R/W #AZA019989 FOR 20' WIDE TELEPHONE AND TELEGRAPH LINES TO CITIZENS UTILITY RURAL COMPANY DATED 6-29-1984.

UNDEFINED R/W #AZA028340 FOR 24' WIDE ROADWAY TO TRI-R CONSTRUCTION COMPANY DATED 8-30-1994.

UNDEFINED R/W #PHX079765 FOR UTILITIES TO CITIZENS UTILITIES CO. DATED 6-20-1940.

THESE PLANS WERE PREPARED USING THE RESULTS OF SURVEY PREPARED BY ENTRANCO ATTACHED TO THIS PLAN SET (SEE SHEETS 35 THRU 55).

THE EXISTING RIGHT OF WAY ON THESE PLANS HAVE BEEN DEVELOPED USING THE FOUND MONUMENTATION SHOWN ON THE RESULT OF SURVEY. THE TANGENT LINES WERE DETERMINED BY "BEST FIT" OF THE FOUND MONUMENTS, THEN THE DEFLECTION ANGLES WERE COMPARED TO RECORD ANGLES. IF THE ANGLES APPROXIMATED RECORD DATA THE RADIUS WERE ADJUSTED TO MAKE THE ARC LENGTH TO MATCH FOUND MONUMENTS.

* DENOTES DISTANCE FROM EXIST R/W ℄ TO EXIST R/W

REVISIONS			
C.O. NO.	DATE	BY	DESCRIPTION
9423	7-25-00	GMTS	ADDED PARCEL 8-1424-M1
9639	6-25-04	GMTS	REVISED NEW AND EXISTING R/W IN SECTION 16
9653	06/09	GMTS	REV. TOTAL SHEET NUMBERS

DRAWING NO.	D-8-T-356
HARD COPY	
DRAWN/DATE	WFM 5/99
CHECKED	A. CORNELIUS

GMTS 8828 NORTH CENTRAL AVENUE SUITE 202 PHOENIX, ARIZONA 85020

ARIZONA DEPARTMENT OF TRANSPORTATION
INTERMODAL TRANSPORTATION DIVISION
RIGHT OF WAY PLANS SECTION

HIGHWAY: DAVIS DAM - KINGMAN HIGHWAY
PROJECT NO. F-068-1-707
TRACS NO. 068 MO 000 H3138 01R
ROUTE S.R. 68
SECTION BULLHEAD CITY - EAST

REGISTERED LAND SURVEYOR CERTIFICATE NO. 18222 DAVID SHANE Date Signed 12-28-09 ARIZONA, U.S.A. Expires 6/30/2010

SHEET 22 OF 72

Click here for SR 68 Index

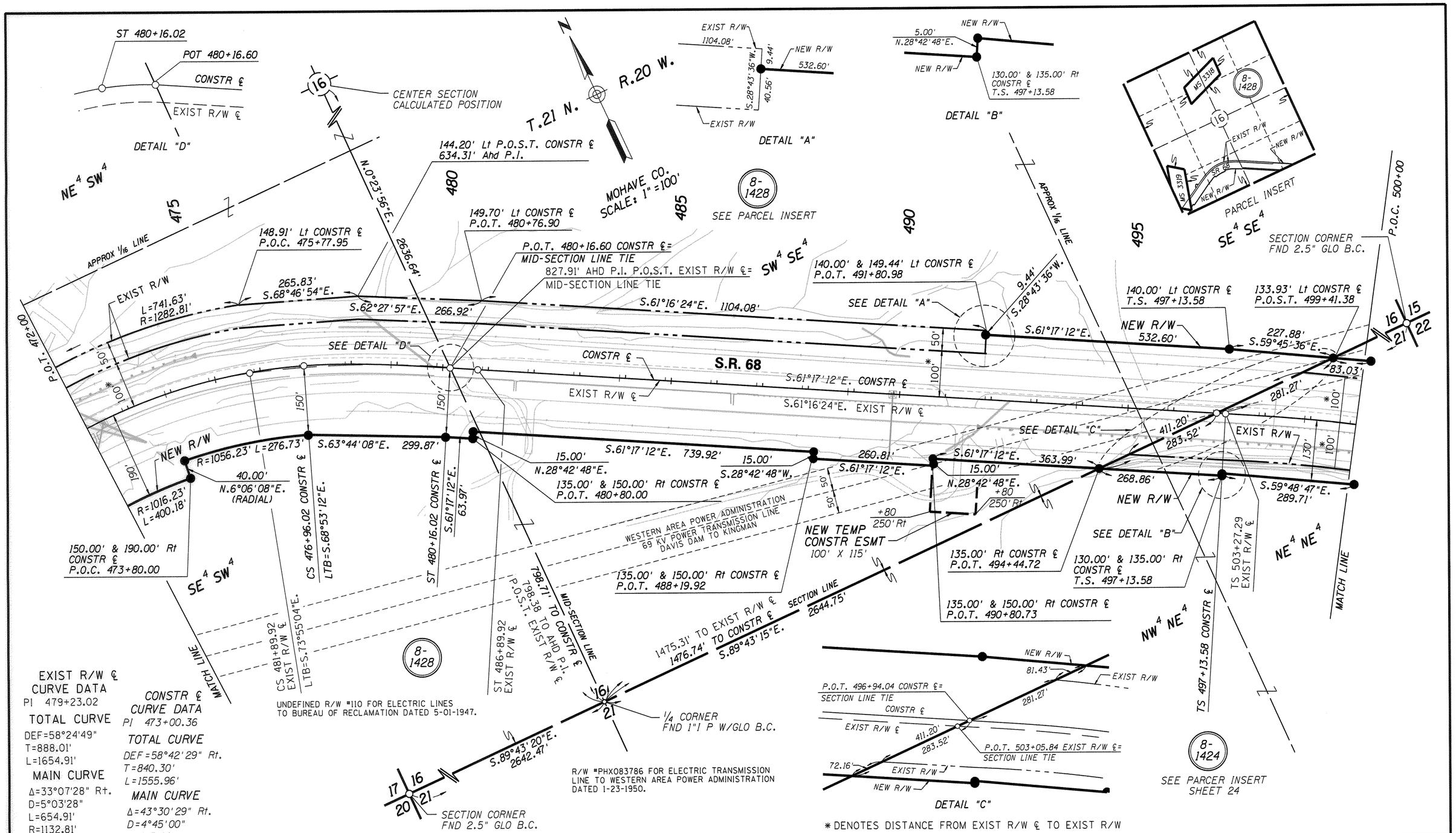

UNDEFINED R/W #110 FOR ELECTRIC LINES TO BUREAU OF RECLAMATION DATED 5-01-1947.

R/W #PHX083786 FOR ELECTRIC TRANSMISSION LINE TO WESTERN AREA POWER ADMINISTRATION DATED 1-23-1950.

* DENOTES DISTANCE FROM EXIST R/W ℄ TO EXIST R/W

EXIST R/W ℄ CURVE DATA

PI 479+23.02

TOTAL CURVE
DEF=58°24'49"
T=888.01'
L=1654.91'

MAIN CURVE
Δ=33°07'28" Rt.
D=5°03'28"
L=654.91'
R=1132.81'

SPIRAL
a=1
Δ=12°38'41"
L=500.00'

CONSTR ℄ CURVE DATA

PI 473+00.36

TOTAL CURVE
DEF=58°42'29" Rt.
T=840.30'
L=1555.96'

MAIN CURVE
Δ=43°30'29" Rt.
D=4°45'00"
L=915.96'
R=1206.23'

SPIRAL
a=1.48'
Δ=7°36'00"
L=320.00'

THESE PLANS WERE PREPARED USING THE RESULTS OF SURVEY PREPARED BY ENTRANCO ATTACHED TO THIS PLAN SET (SEE SHEETS 35 THRU 55).

THE EXISTING RIGHT OF WAY ON THESE PLANS HAVE BEEN DEVELOPED USING THE FOUND MONUMENTATION SHOWN ON THE RESULT OF SURVEY. THE TANGENT LINES WERE DETERMINED BY "BEST FIT" OF THE FOUND MONUMENTS, THEN THE DEFLECTION ANGLES WERE COMPARED TO RECORD ANGLES. IF THE ANGLES APPROXIMATED RECORD DATA THE RADIUS WERE ADJUSTED TO MAKE THE ARC LENGTH TO MATCH FOUND MONUMENTS.

REVISIONS

C.O. NO.	DATE	BY	DESCRIPTION
9549	02-15-02	GMTS	NEW R/W Rt Sta 488+19.92-490+80.73
9639	6-25-04	GMTS	REVISED EXISTING R/W IN SECTION 16
9653	06/09	GMTS	REV. TOTAL SHEET NUMBERS

DRAWING NO.	D-8-T-356
HARD COPY	
DRAWN/DATE	WFM 5/99
CHECKED	A. CORNELIUS

GMTS 8828 NORTH CENTRAL AVENUE SUITE 202 PHOENIX, ARIZONA 85020

ARIZONA DEPARTMENT OF TRANSPORTATION
INTERMODAL TRANSPORTATION DIVISION
RIGHT OF WAY PLANS SECTION

HIGHWAY: DAVIS DAM - KINGMAN HIGHWAY
PROJECT NO.: F-068-1-707
TRACS NO.: 068 MO 000 H3138 OIR
ROUTE: S.R. 68
SECTION: BULLHEAD CITY - EAST

REGISTERED LAND SURVEYOR CERTIFICATE NO. 18222 DAVID SHANE Date Signed 12-28-09 ARIZONA, U.S.A. Expires 6/30/2010

SHEET 23 OF 72

Click here for SR 68 Index

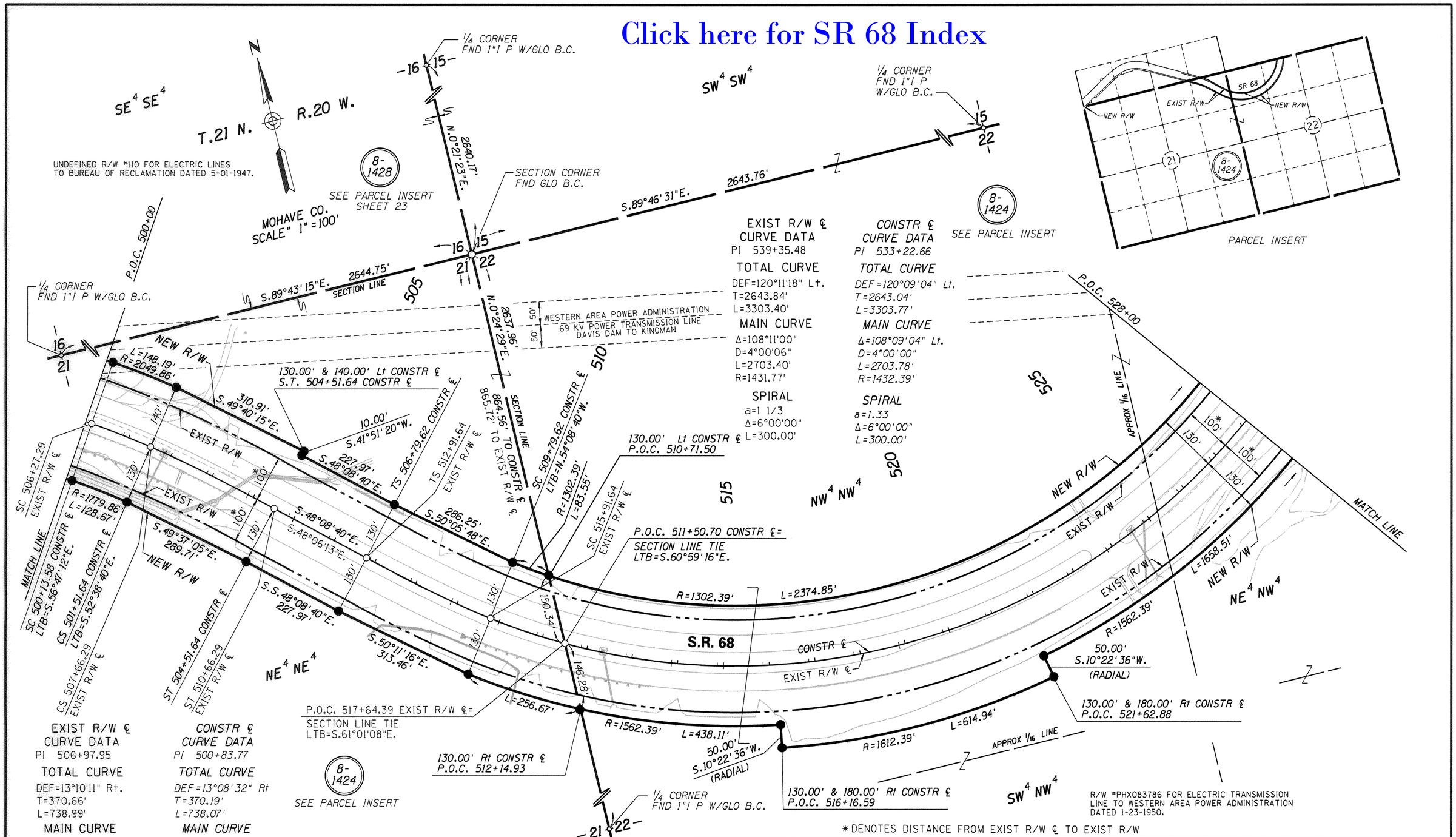

THESE PLANS WERE PREPARED USING THE RESULTS OF SURVEY PREPARED BY ENTRANCO ATTACHED TO THIS PLAN SET (SEE SHEETS 35 THRU 55).

THE EXISTING RIGHT OF WAY ON THESE PLANS HAVE BEEN DEVELOPED USING THE FOUND MONUMENTATION SHOWN ON THE RESULT OF SURVEY. THE TANGENT LINES WERE DETERMINED BY "BEST FIT" OF THE FOUND MONUMENTS, THEN THE DEFLECTION ANGLES WERE COMPARED TO RECORD ANGLES. IF THE ANGLES APPROXIMATED RECORD DATA THE RADIUS WERE ADJUSTED TO MAKE THE ARC LENGTH TO MATCH FOUND MONUMENTS.

REVISIONS

C.O. NO.	DATE	BY	DESCRIPTION
9653	06/06	GMTS	REV. R/W RT. STA 516± TO 521±

DRAWING NO.	D-8-T-356
HARD COPY	SEE NOTE
DRAWN/DATE	WFM 5/99
CHECKED	A. CORNELIUS

GMTS 8820 NORTH CENTRAL AVENUE SUITE 202 PHOENIX, ARIZONA 85020

ARIZONA DEPARTMENT OF TRANSPORTATION
INTERMODAL TRANSPORTATION DIVISION
RIGHT OF WAY PLANS SECTION

HIGHWAY: DAVIS DAM - KINGMAN HIGHWAY
PROJECT NO.: F-068-1-707
TRACS NO.: 068 MO 000 H3138 01R
ROUTE: S.R. 68
SECTION: BULLHEAD CITY - EAST

REGISTERED LAND SURVEYOR CERTIFICATE NO. 18222 DAVID SHANE Date Signed 12-28-06 ARIZONA, U.S.A. Expires 6/30/2008

SHEET 24 OF 72

Click here for SR 68 Index

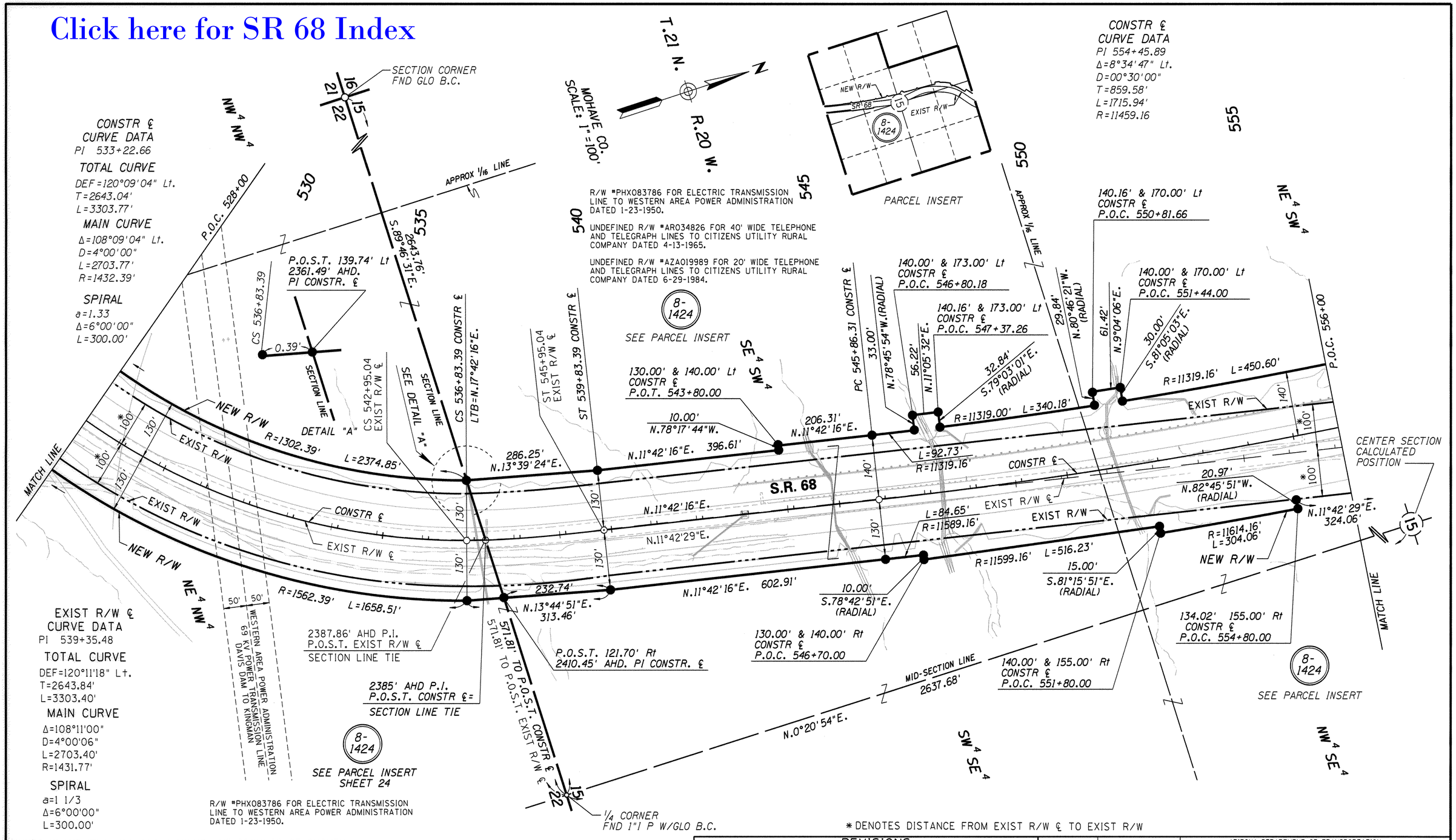

R/W #PHX083786 FOR ELECTRIC TRANSMISSION LINE TO WESTERN AREA POWER ADMINISTRATION DATED 1-23-1950.

* DENOTES DISTANCE FROM EXIST R/W ℄ TO EXIST R/W

THESE PLANS WERE PREPARED USING THE RESULTS OF SURVEY PREPARED BY ENTRANCO ATTACHED TO THIS PLAN SET (SEE SHEETS 35 THRU 55).

THE EXISTING RIGHT OF WAY ON THESE PLANS HAVE BEEN DEVELOPED USING THE FOUND MONUMENTATION SHOWN ON THE RESULT OF SURVEY. THE TANGENT LINES WERE DETERMINED BY "BEST FIT" OF THE FOUND MONUMENTS, THEN THE DEFLECTION ANGLES WERE COMPARED TO RECORD ANGLES. IF THE ANGLES APPROXIMATED RECORD DATA THE RADIUS WERE ADJUSTED TO MAKE THE ARC LENGTH TO MATCH FOUND MONUMENTS.

REVISIONS

C.O. NO.	DATE	BY	DESCRIPTION
9653	06/06	GMTS	Rev. New R/W Left from Sta.
9653	06/06	GMTS	546+80.00 to 556+00.00

DRAWING NO.	D-8-T-356
HARD COPY	SEE NOTE
DRAWN/DATE	WFM 5/99
CHECKED	A. CORNELIUS

GMTS
8828 NORTH CENTRAL AVENUE
SUITE 202
PHOENIX, ARIZONA 85020

ARIZONA DEPARTMENT OF TRANSPORTATION
INTERMODAL TRANSPORTATION DIVISION
RIGHT OF WAY PLANS SECTION

HIGHWAY: DAVIS DAM - KINGMAN HIGHWAY
PROJECT NO.: F-068-1-707
TRACS NO.: 068 MO 000 H3138 01R
ROUTE: S.R. 68
SECTION: BULLHEAD CITY - EAST

REGISTERED LAND SURVEYOR
CERTIFICATE NO.
18222
DAVID
SHANE
Date Signed
12-28-09
ARIZONA, U.S.A.
Expires 6/30/2010

SHEET 25 OF 72

Click here for SR 68 Index

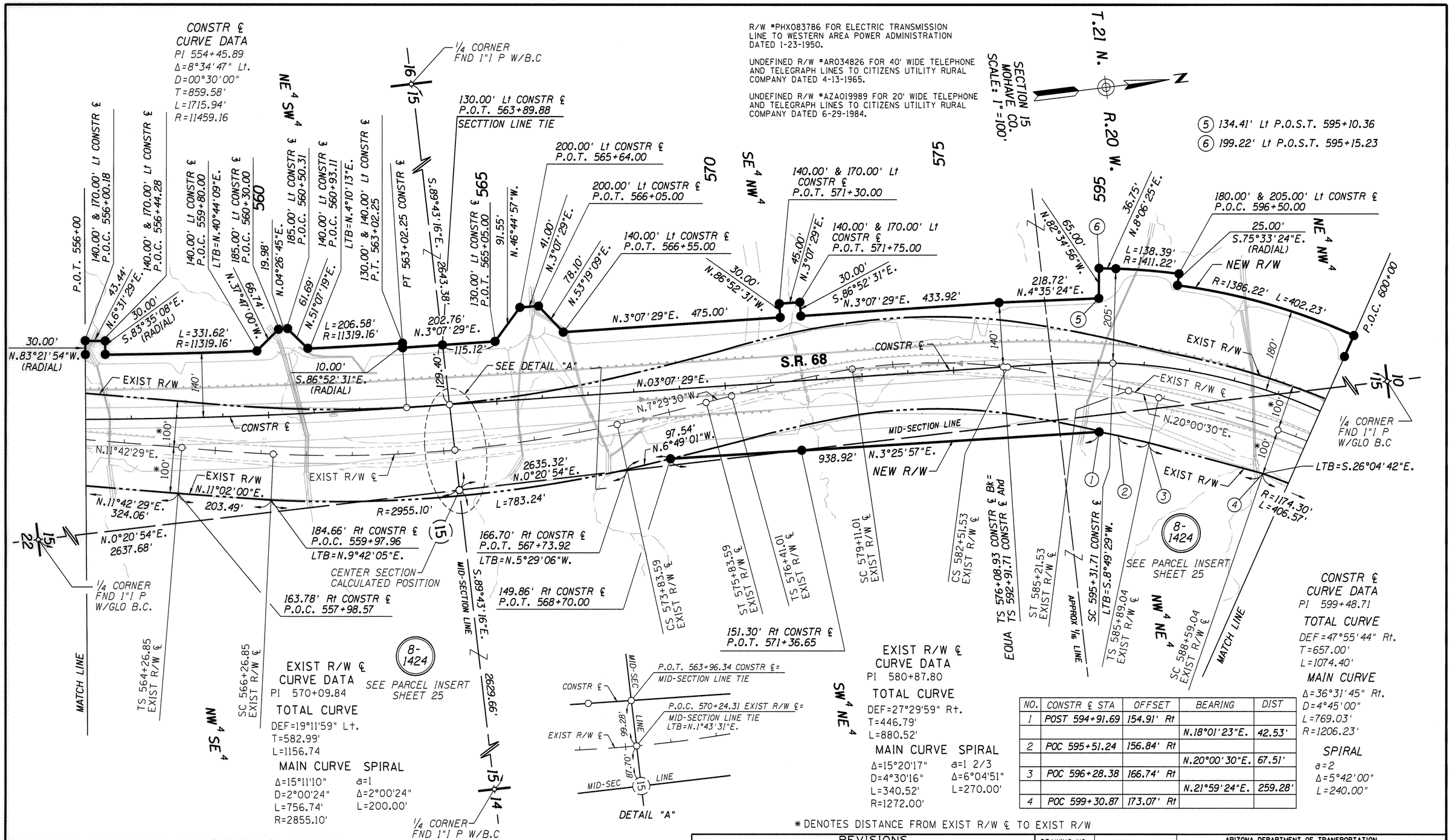

NO.	CONSTR ℄ STA	OFFSET	BEARING	DIST
1	POST 594+91.69	154.91' Rt		
			N.18°01'23"E.	42.53'
2	POC 595+51.24	156.84' Rt		
			N.20°00'30"E.	67.51'
3	POC 596+28.38	166.74' Rt		
			N.21°59'24"E.	259.28'
4	POC 599+30.87	173.07' Rt		

* DENOTES DISTANCE FROM EXIST R/W ℄ TO EXIST R/W

THESE PLANS WERE PREPARED USING THE RESULTS OF SURVEY PREPARED BY ENTRANCO ATTACHED TO THIS PLAN SET (SEE SHEETS 35 THRU 55).

THE EXISTING RIGHT OF WAY ON THESE PLANS HAVE BEEN DEVELOPED USING THE FOUND MONUMENTATION SHOWN ON THE RESULT OF SURVEY. THE TANGENT LINES WERE DETERMINED BY "BEST FIT" OF THE FOUND MONUMENTS, THEN THE DEFLECTION ANGLES WERE COMPARED TO RECORD ANGLES. IF THE ANGLES APPROXIMATED RECORD DATA THE RADIUS WERE ADJUSTED TO MAKE THE ARC LENGTH TO MATCH FOUND MONUMENTS.

REVISIONS

C.O. NO.	DATE	BY	DESCRIPTION
9653	06/06	GMTS	Rev. New R/W Left Sta. 556+00
9653	06/06	GMTS	to Sta. 561+00

DRAWING NO.	D-8-T-356
HARD COPY	SEE NOTE
DRAWN/DATE	WFM 5/99
CHECKED	A. CORNELIUS

GMTS 8828 NORTH CENTRAL AVENUE SUITE 202 PHOENIX, ARIZONA 85020

ARIZONA DEPARTMENT OF TRANSPORTATION
INTERMODAL TRANSPORTATION DIVISION
RIGHT OF WAY PLANS SECTION

HIGHWAY: DAVIS DAM - KINGMAN HIGHWAY
PROJECT NO.: F-068-1-707
TRACS NO.: 068 MO 000 H3138 01R
ROUTE: S.R. 68
SECTION: BULLHEAD CITY - EAST

REGISTERED LAND SURVEYOR CERTIFICATE NO. 18222 DAVID SHANE Date Signed 12-28-00 ARIZONA, U.S.A. Expires 6/30/2002

SHEET 26 OF 72

Click here for SR 68 Index

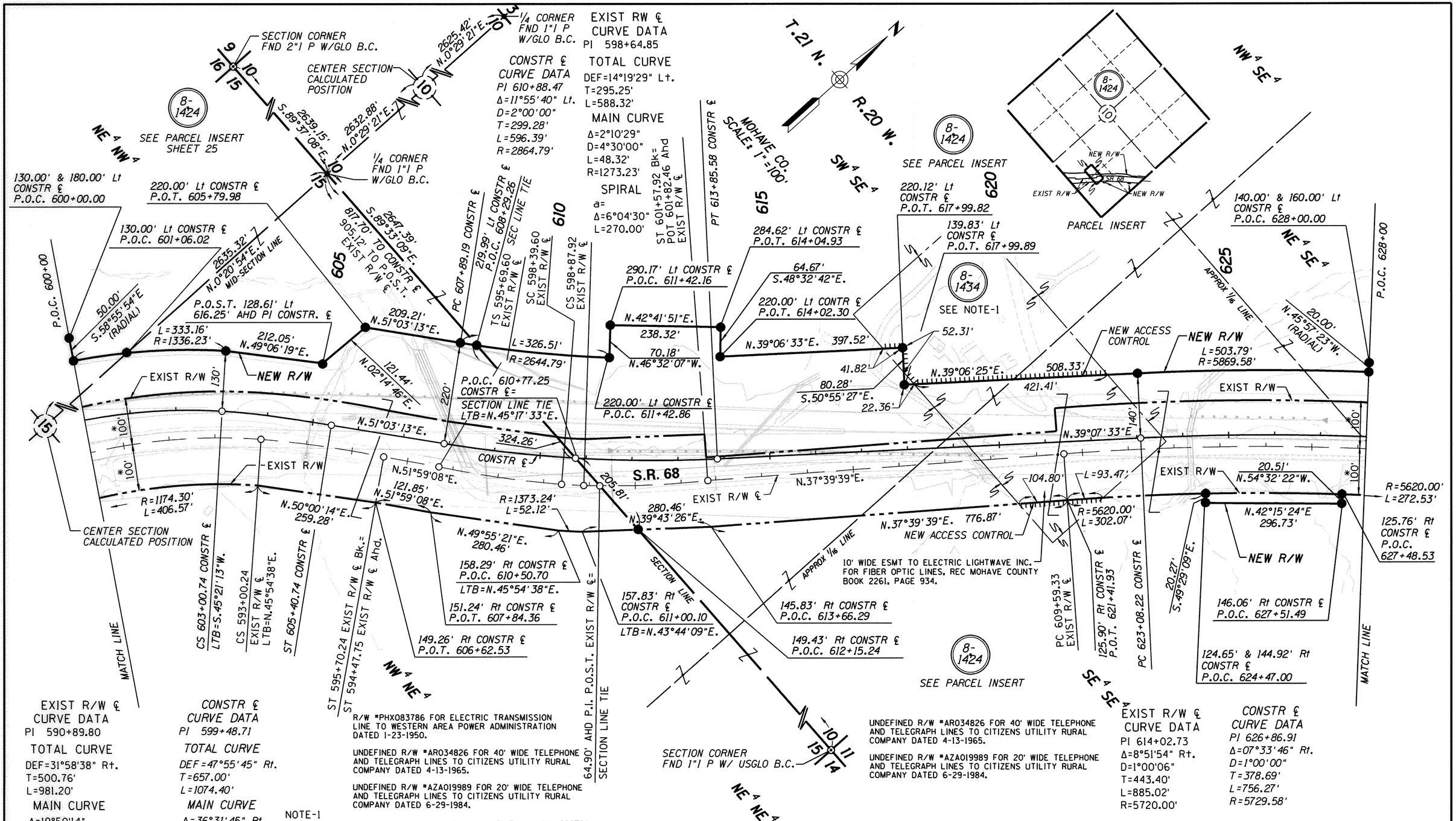

R/W #PHX083786 FOR ELECTRIC TRANSMISSION LINE TO WESTERN AREA POWER ADMINISTRATION DATED 1-23-1950.

UNDEFINED R/W #AR034826 FOR 40' WIDE TELEPHONE AND TELEGRAPH LINES TO CITIZENS UTILITY RURAL COMPANY DATED 4-13-1965.

UNDEFINED R/W #AZA019989 FOR 20' WIDE TELEPHONE AND TELEGRAPH LINES TO CITIZENS UTILITY RURAL COMPANY DATED 6-29-1984.

UNDEFINED R/W #AR034826 FOR 40' WIDE TELEPHONE AND TELEGRAPH LINES TO CITIZENS UTILITY RURAL COMPANY DATED 4-13-1965.

UNDEFINED R/W #AZA019989 FOR 20' WIDE TELEPHONE AND TELEGRAPH LINES TO CITIZENS UTILITY RURAL COMPANY DATED 6-29-1984.

NOTE-1
PARCEL 8-1434 TO BE ACQUIRED AS A TOTAL ACQUISITION.

THESE PLANS WERE PREPARED USING THE RESULTS OF SURVEY PREPARED BY ENTRANCO ATTACHED TO THIS PLAN SET (SEE SHEETS 35 THRU 55).

THE EXISTING RIGHT OF WAY ON THESE PLANS HAVE BEEN DEVELOPED USING THE FOUND MONUMENTATION SHOWN ON THE RESULT OF SURVEY. THE TANGENT LINES WERE DETERMINED BY "BEST FIT" OF THE FOUND MONUMENTS, THEN THE DEFLECTION ANGLES WERE COMPARED TO RECORD ANGLES. IF THE ANGLES APPROXIMATED RECORD DATA THE RADIUS WERE ADJUSTED TO MAKE THE ARC LENGTH TO MATCH FOUND MONUMENTS.

* DENOTES DISTANCE FROM EXIST R/W ℄ TO EXIST R/W

REVISIONS

C.O. NO.	DATE	BY	DESCRIPTION
9470	3-21-01	GMTS	ADD NEW ACCESS CONTROL PAR 8-1434
9653	06/06	GMTS	REV NEW R/W L+ 605+00 TO 618+00
9653	06/06	GMTS	AND Rt. 624+47.00 TO 627+51.00

DRAWING NO.	D-8-T-356
HARD COPY	SEE NOTE
DRAWN /DATE	WFM 5/99
CHECKED	A. CORNELIUS

GMTS 8828 NORTH CENTRAL AVENUE SUITE 202 PHOENIX, ARIZONA 85020

ARIZONA DEPARTMENT OF TRANSPORTATION
INTERMODAL TRANSPORTATION DIVISION
RIGHT OF WAY PLANS SECTION

HIGHWAY: DAVIS DAM - KINGMAN HIGHWAY
PROJECT NO.: F-068-1-707
TRACS NO.: 068 MO 000 H3138 01R
ROUTE: S.R. 68
SECTION: BULLHEAD CITY - EAST

REGISTERED LAND SURVEYOR CERTIFICATE NO. 18222 DAVID SHANE Date Signed 10-15-12 ARIZONA, U.S.A. Expires 6/30/2013

SHEET 27 OF 72

Click here for SR 68 Index

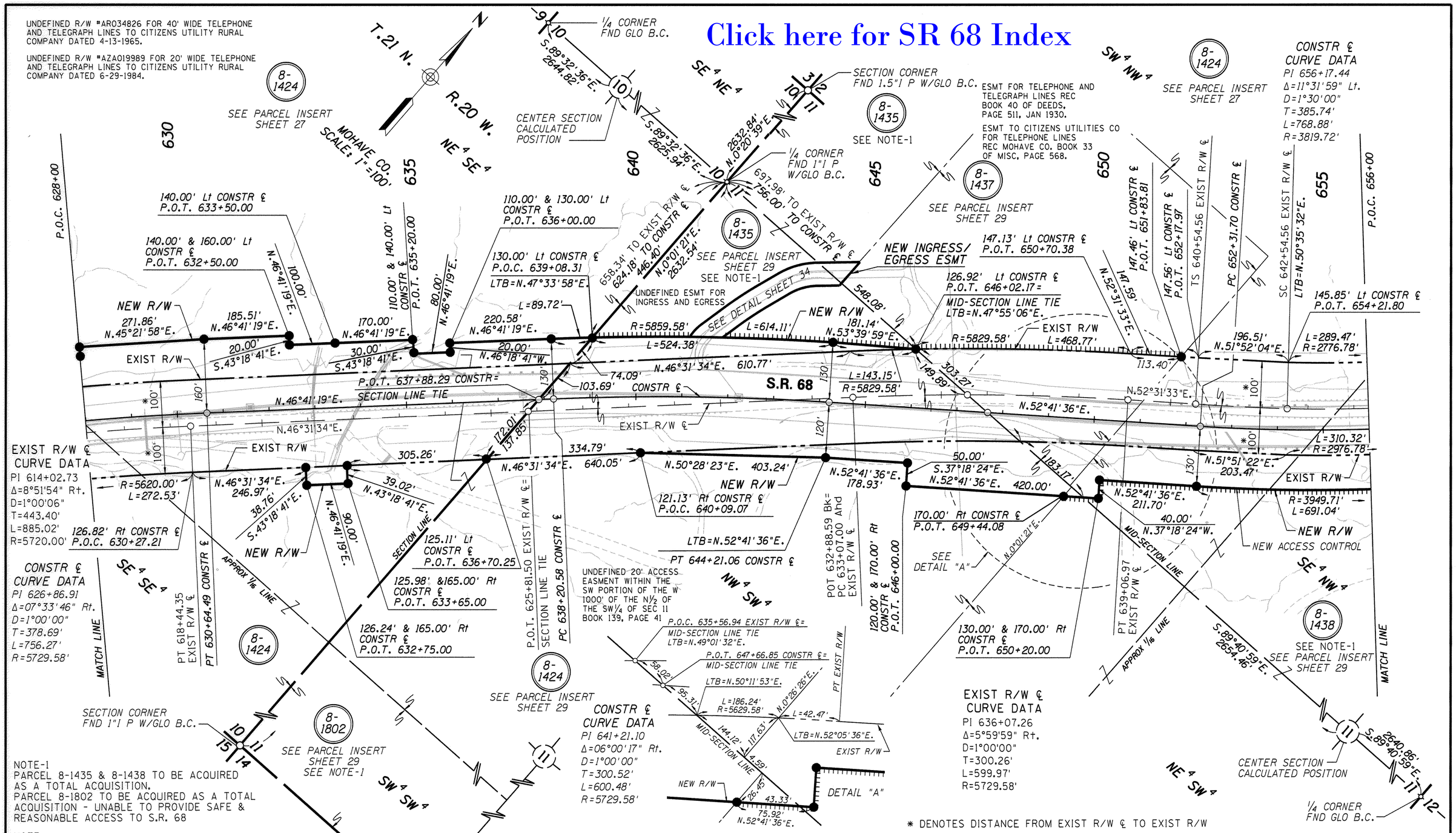

NOTE-1
PARCEL 8-1435 & 8-1438 TO BE ACQUIRED AS A TOTAL ACQUISITION.
PARCEL 8-1802 TO BE ACQUIRED AS A TOTAL ACQUISITION - UNABLE TO PROVIDE SAFE & REASONABLE ACCESS TO S.R. 68

NOTE
THESE PLANS WERE PREPARED USING THE RESULTS OF SURVEY PREPARED BY ENTRANCO ATTACHED TO THIS PLAN SET (SEE SHEETS 35 THRU 55).

THE EXISTING RIGHT OF WAY ON THESE PLANS HAVE BEEN DEVELOPED USING THE FOUND MONUMENTATION SHOWN ON THE RESULT OF SURVEY. THE TANGENT LINES WERE DETERMINED BY "BEST FIT" OF THE FOUND MONUMENTS, THEN THE DEFLECTION ANGLES WERE COMPARED TO RECORD ANGLES. IF THE ANGLES APPROXIMATED RECORD DATA THE RADIUS WERE ADJUSTED TO MAKE THE ARC LENGTH TO MATCH FOUND MONUMENTS.

* DENOTES DISTANCE FROM EXIST R/W ℄ TO EXIST R/W

REVISIONS

C.O. NO.	DATE	BY	DESCRIPTION
9429	8-15-00	MDC	REMOVED NOTE-1 FROM PARCEL 8-1437.
9470	3-21-01	GMTS	ADDED NEW ACCESS CONTROL TO PARCELS
"	"	"	8-1435, 8-1437 & 8-1438
9592	2-27-03	GMTS	ADDED PARCEL 8-1802
9653	06/06	GMTS	Rev. New R/W Lt. 633+50, added
9653	06/06	GMTS	Ingress/egress Esmt to 8-1435

DRAWING NO.	D-8-T-356
HARD COPY	SEE NOTE
DRAWN/DATE	WFM 5/99
CHECKED	A. CORNELIUS

GMTS 8828 NORTH CENTRAL AVENUE SUITE 202 PHOENIX, ARIZONA 85020

ARIZONA DEPARTMENT OF TRANSPORTATION
INTERMODAL TRANSPORTATION DIVISION
RIGHT OF WAY PLANS SECTION

HIGHWAY: DAVIS DAM - KINGMAN HIGHWAY
PROJECT NO.: F-068-1-707
TRACS NO.: 068 MO 000 H3138 01R
ROUTE: S.R. 68
SECTION: BULLHEAD CITY - EAST

REGISTERED LAND SURVEYOR CERTIFICATE NO. 18223 DAVID SHANE Date Signed 12-22-03 ARIZONA, U.S.A. Expires 6/30/2004

SHEET 28 OF 72

Click here for SR 68 Index

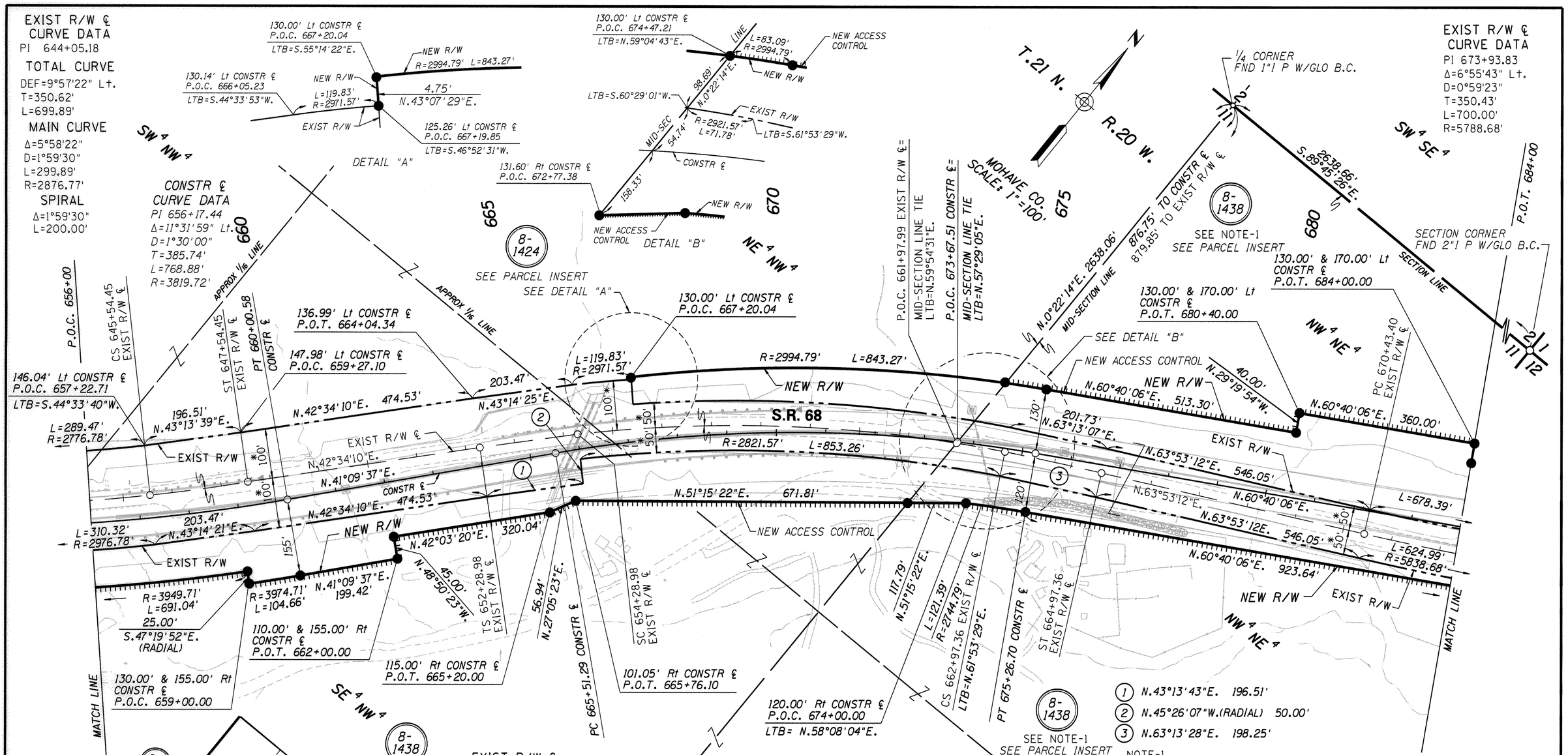

1. N.43°13'43"E. 196.51'
2. N.45°26'07"W.(RADIAL) 50.00'
3. N.63°13'28"E. 198.25'

NOTE-1
PARCEL 8-1438 TO BE ACQUIRED AS A TOTAL ACQUISITION.

THESE PLANS WERE PREPARED USING THE RESULTS OF SURVEY PREPARED BY ENTRANCO ATTACHED TO THIS PLAN SET (SEE SHEETS 35 THRU 55).

THE EXISTING RIGHT OF WAY ON THESE PLANS HAVE BEEN DEVELOPED USING THE FOUND MONUMENTATION SHOWN ON THE RESULT OF SURVEY. THE TANGENT LINES WERE DETERMINED BY "BEST FIT" OF THE FOUND MONUMENTS, THEN THE DEFLECTION ANGLES WERE COMPARED TO RECORD ANGLES. IF THE ANGLES APPROXIMATED RECORD DATA THE RADIUS WERE ADJUSTED TO MAKE THE ARC LENGTH TO MATCH FOUND MONUMENTS.

* DENOTES DISTANCE FROM EXIST R/W ℄ TO EXIST R/W

REVISIONS

C.O. NO.	DATE	BY	DESCRIPTION
9423	7-25-00	GMTS	REV NEW R/W BEARING Rt STA 622+00
9470	3-21-01	GMTS	ADD NEW ACCESS CONTROL PAR 8-1438
9592	2-27-03	GMTS	ADDED PARCEL 8-1802 PAR INSERT
9653	06/06	GMTS	REV NEW R/W Rt STA 665+75 TO 674+00

DRAWING NO.	D-8-T-356
HARD COPY	SEE NOTE
DRAWN/DATE	WFM 5/99
CHECKED	A. CORNELIUS

GMTS 8828 NORTH CENTRAL AVENUE SUITE 282 PHOENIX, ARIZONA 85020

ARIZONA DEPARTMENT OF TRANSPORTATION
INTERMODAL TRANSPORTATION DIVISION
RIGHT OF WAY PLANS SECTION

HIGHWAY: DAVIS DAM - KINGMAN HIGHWAY
PROJECT NO.: F-068-1-707
TRACS NO.: 068 MO 000 H3138 01R
ROUTE: S.R. 68
SECTION: BULLHEAD CITY - EAST

REGISTERED LAND SURVEYOR CERTIFICATE NO. 18222 DAVID SHANE Date Signed 12-28-09 ARIZONA, U.S.A. Expires 6/30/2010

SHEET 29 OF 72

Click here for SR 68 Index

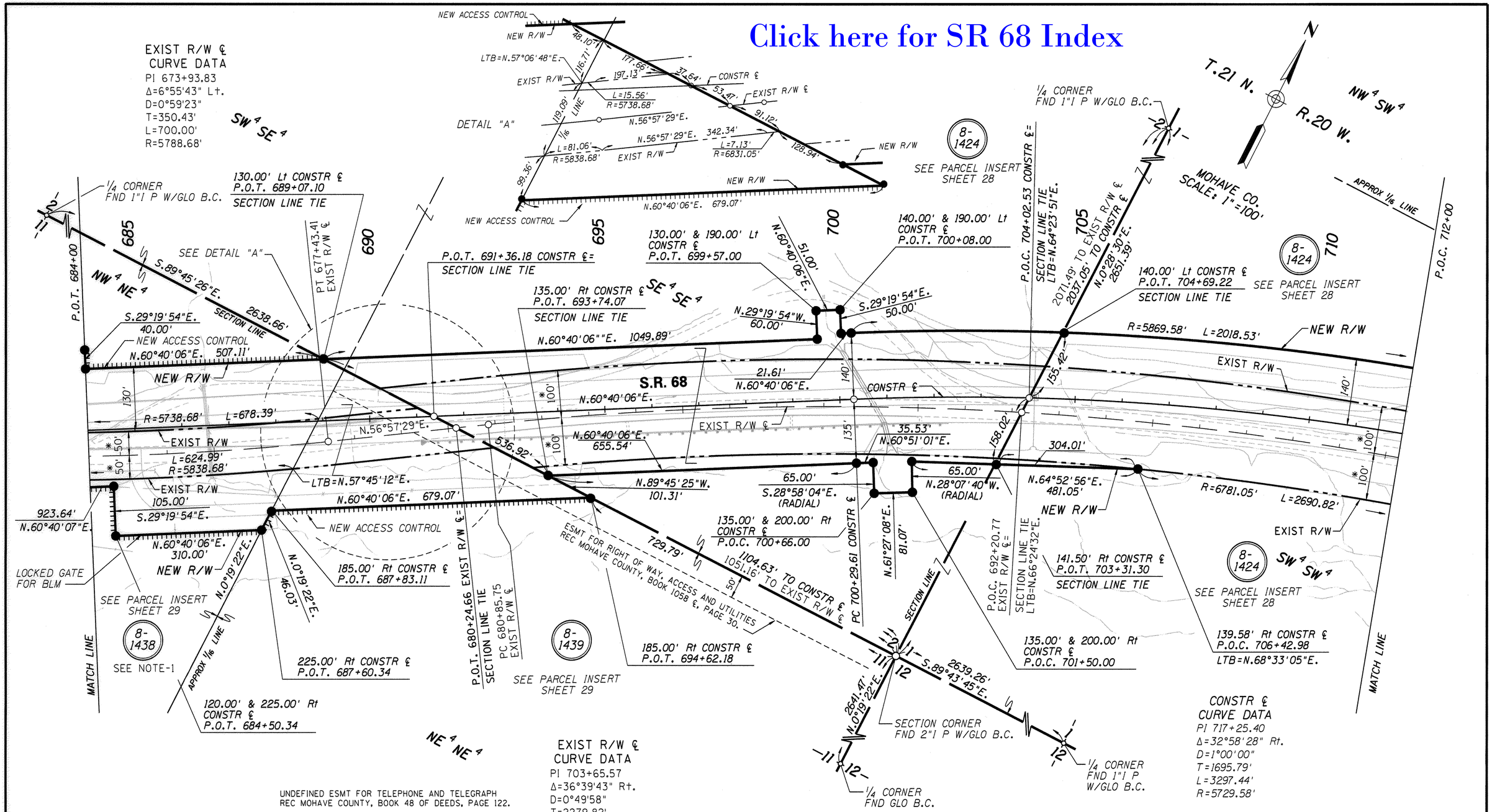

NOTE-1
PARCEL 8-1438 TO BE ACQUIRED AS A TOTAL ACQUISITION.

THESE PLANS WERE PREPARED USING THE RESULTS OF SURVEY PREPARED BY ENTRANCO ATTACHED TO THIS PLAN SET (SEE SHEETS 35 THRU 55).

THE EXISTING RIGHT OF WAY ON THESE PLANS HAVE BEEN DEVELOPED USING THE FOUND MONUMENTATION SHOWN ON THE RESULT OF SURVEY. THE TANGENT LINES WERE DETERMINED BY "BEST FIT" OF THE FOUND MONUMENTS, THEN THE DEFLECTION ANGLES WERE COMPARED TO RECORD ANGLES. IF THE ANGLES APPROXIMATED RECORD DATA THE RADIUS WERE ADJUSTED TO MAKE THE ARC LENGTH TO MATCH FOUND MONUMENTS.

* DENOTES DISTANCE FROM EXIST R/W ℄ TO EXIST R/W

REVISIONS

C.O. NO.	DATE	BY	DESCRIPTION
9470	3-21-01	GMTS	ADDED NEW ACCESS CONTROL TO PARCELS 8-1438 & 8-1439.
9651	6-01-05	GMTS	REVISED NEW R/W PARCEL 8-1439
9653	06/06	GMTS	ADDED SEC. LINE TIES

DRAWING NO.	D-8-T-356
HARD COPY	SEE NOTE
DRAWN/DATE	WFM 5/99
CHECKED	A. CORNELIUS

GMTS 8828 NORTH CENTRAL AVENUE SUITE 202 PHOENIX, ARIZONA 85020

ARIZONA DEPARTMENT OF TRANSPORTATION
INTERMODAL TRANSPORTATION DIVISION
RIGHT OF WAY PLANS SECTION

HIGHWAY: DAVIS DAM - KINGMAN HIGHWAY
PROJECT NO.: F-068-1-707
TRACS NO.: 068 MO 000 H3138 01R
ROUTE: S.R. 68
SECTION: BULLHEAD CITY - EAST

REGISTERED LAND SURVEYOR CERTIFICATE NO. 18222 DAVID SHANE Date Signed 12-29-09 ARIZONA, U.S.A. Expires 6/30/2010

SHEET 30 OF 72

Click here for SR 68 Index

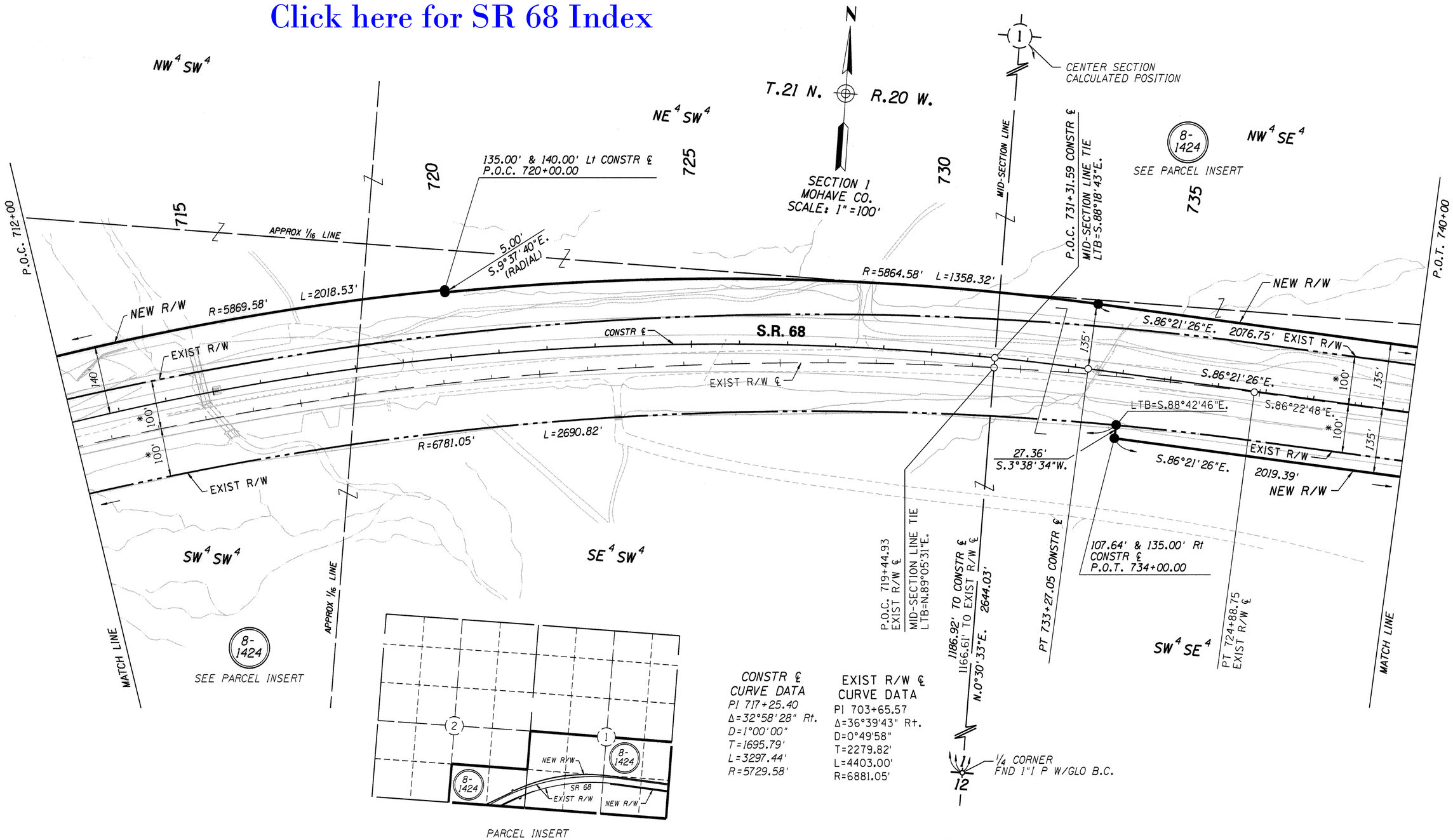

CONSTR ℄ CURVE DATA

PI 717+25.40
Δ=32°58'28" Rt.
D=1°00'00"
T=1695.79'
L=3297.44'
R=5729.58'

EXIST R/W ℄ CURVE DATA

PI 703+65.57
Δ=36°39'43" Rt.
D=0°49'58"
T=2279.82'
L=4403.00'
R=6881.05'

* DENOTES DISTANCE FROM EXIST R/W ℄ TO EXIST R/W

THESE PLANS WERE PREPARED USING THE RESULTS OF SURVEY PREPARED BY ENTRANCO ATTACHED TO THIS PLAN SET (SEE SHEETS 35 THRU 55).

THE EXISTING RIGHT OF WAY ON THESE PLANS HAVE BEEN DEVELOPED USING THE FOUND MONUMENTATION SHOWN ON THE RESULT OF SURVEY. THE TANGENT LINES WERE DETERMINED BY "BEST FIT" OF THE FOUND MONUMENTS, THEN THE DEFLECTION ANGLES WERE COMPARED TO RECORD ANGLES. IF THE ANGLES APPROXIMATED RECORD DATA THE RADIUS WERE ADJUSTED TO MAKE THE ARC LENGTH TO MATCH FOUND MONUMENTS.

REVISIONS			
C.O. NO.	DATE	BY	DESCRIPTION
9653	06/06	GMTS	REV. TOTAL SHEET NUMBERS

DRAWING NO.	D-8-T-356
HARD COPY	SEE NOTE
DRAWN/DATE	WFM 5/99
CHECKED	A. CORNELIUS

GMTS 8828 NORTH CENTRAL AVENUE SUITE 202 PHOENIX, ARIZONA 85020

ARIZONA DEPARTMENT OF TRANSPORTATION
INTERMODAL TRANSPORTATION DIVISION
RIGHT OF WAY PLANS SECTION

HIGHWAY: DAVIS DAM - KINGMAN HIGHWAY
PROJECT NO.: F-068-1-707
TRACS NO.: 068 MO 000 H3138 01R
ROUTE: S.R. 68
SECTION: BULLHEAD CITY - EAST

REGISTERED LAND SURVEYOR CERTIFICATE NO. 18222 DAVID SHANE Date Signed 12-28-09 ARIZONA, U.S.A.

SHEET 31 OF 72

Click here for SR 68 Index

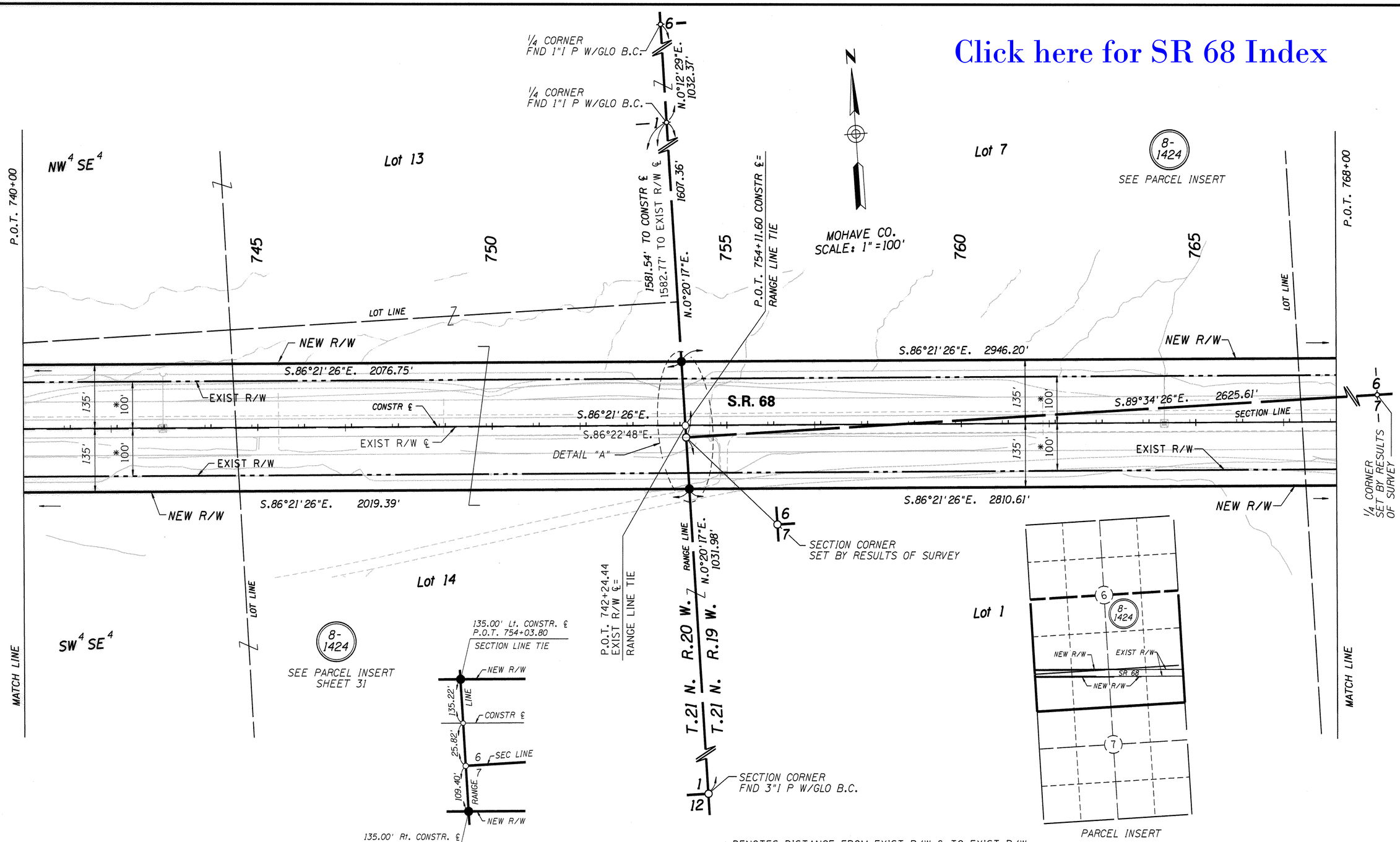

* DENOTES DISTANCE FROM EXIST R/W ℄ TO EXIST R/W

THESE PLANS WERE PREPARED USING THE RESULTS OF SURVEY PREPARED BY ENTRANCO ATTACHED TO THIS PLAN SET (SEE SHEETS 35 THRU 55).

THE EXISTING RIGHT OF WAY ON THESE PLANS HAVE BEEN DEVELOPED USING THE FOUND MONUMENTATION SHOWN ON THE RESULT OF SURVEY. THE TANGENT LINES WERE DETERMINED BY "BEST FIT" OF THE FOUND MONUMENTS, THEN THE DEFLECTION ANGLES WERE COMPARED TO RECORD ANGLES. IF THE ANGLES APPROXIMATED RECORD DATA THE RADIUS WERE ADJUSTED TO MAKE THE ARC LENGTH TO MATCH FOUND MONUMENTS.

REVISIONS

C.O. NO.	DATE	BY	DESCRIPTION
9653	06/06	GMTS	REV. TOTAL SHEET NUMBERS

DRAWING NO.	D-8-T-356
HARD COPY	SEE NOTE
DRAWN/DATE	WFM 5/99
CHECKED	A. CORNELIUS

GMTS 8828 NORTH CENTRAL AVENUE SUITE 202 PHOENIX, ARIZONA 85020

ARIZONA DEPARTMENT OF TRANSPORTATION
INTERMODAL TRANSPORTATION DIVISION
RIGHT OF WAY PLANS SECTION

HIGHWAY: DAVIS DAM - KINGMAN HIGHWAY

PROJECT NO. F-068-1-707

TRACS NO. 068 MO 000 H3138 01R

ROUTE: S.R. 68

SECTION: BULLHEAD CITY - EAST

REGISTERED LAND SURVEYOR CERTIFICATE NO. 18222 DAVID SHANE Date Signed 12-28-09 ARIZONA, U.S.A. Expires 6/30/2010

SHEET 32 OF 72

Click here for SR 68 Index

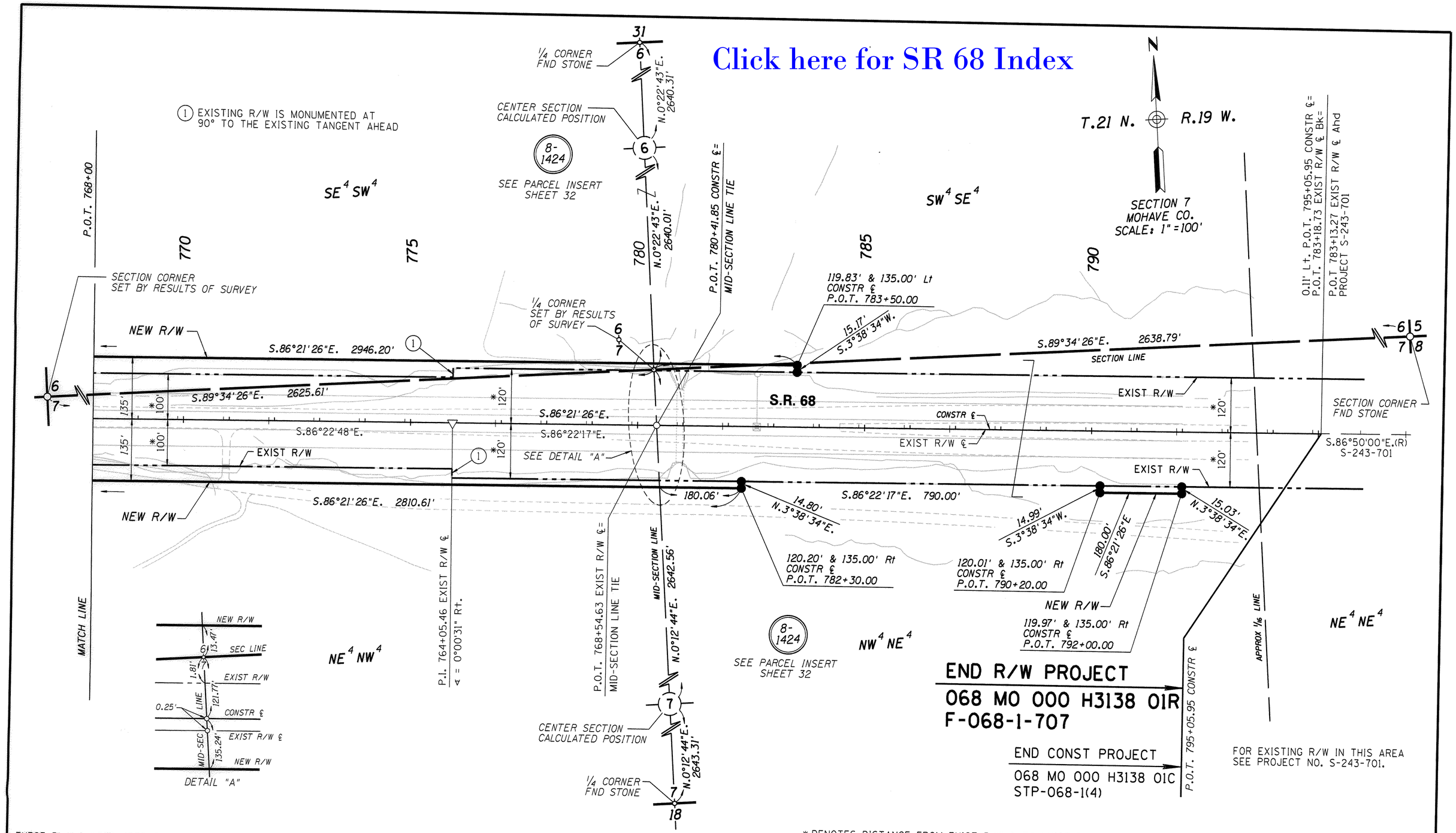

THESE PLANS WERE PREPARED USING THE RESULTS OF SURVEY PREPARED BY ENTRANCO ATTACHED TO THIS PLAN SET (SEE SHEETS 35 THRU 55).

THE EXISTING RIGHT OF WAY ON THESE PLANS HAVE BEEN DEVELOPED USING THE FOUND MONUMENTATION SHOWN ON THE RESULT OF SURVEY. THE TANGENT LINES WERE DETERMINED BY "BEST FIT" OF THE FOUND MONUMENTS, THEN THE DEFLECTION ANGLES WERE COMPARED TO RECORD ANGLES. IF THE ANGLES APPROXIMATED RECORD DATA THE RADIUS WERE ADJUSTED TO MAKE THE ARC LENGTH TO MATCH FOUND MONUMENTS.

* DENOTES DISTANCE FROM EXIST R/W ℄ TO EXIST R/W

REVISIONS			
C.O. NO.	DATE	BY	DESCRIPTION
9653	06/09	GMTS	REV. TOTAL SHEET NUMBERS

DRAWING NO.	D-8-T-356
HARD COPY	SEE NOTE
DRAWN/DATE	WFM 5/99
CHECKED	A. CORNELIUS
GMTS	8828 NORTH CENTRAL AVENUE SUITE 202 PHOENIX, ARIZONA 85020
ROUTE	S.R. 68
SECTION	BULLHEAD CITY - EAST

ARIZONA DEPARTMENT OF TRANSPORTATION
INTERMODAL TRANSPORTATION DIVISION
RIGHT OF WAY PLANS SECTION

HIGHWAY: DAVIS DAM - KINGMAN HIGHWAY
PROJECT NO. F-068-1-707
TRACS NO. 068 MO 000 H3138 01R

REGISTERED LAND SURVEYOR CERTIFICATE NO. 18222 DAVID SHANE Date Signed 12-28-09 ARIZONA, U.S.A. Expires 6/30/2010

SHEET 33 OF 72

Click here for SR 68 Index

DETAIL SHEET

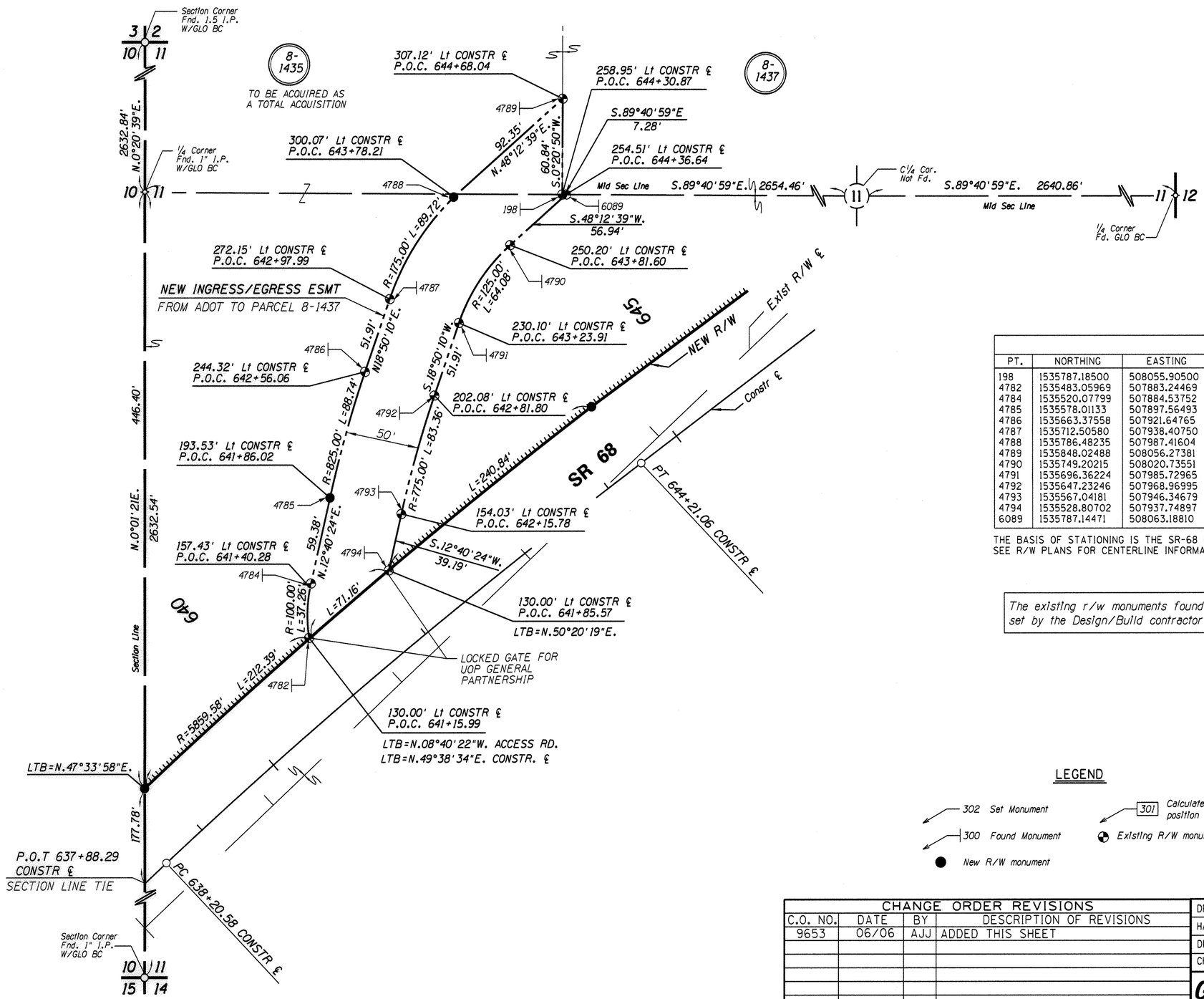

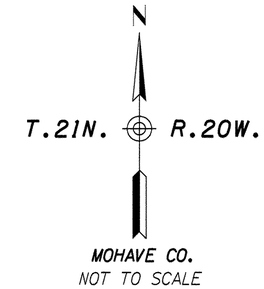

R/W MONUMENTATION LIST					
PT.	NORTHING	EASTING	DESCRIPTION	STATION	OFFSET
198	1535787.18500	508055.90500	FD. 3" ALUM. CAP IN CONC.	644+30.87	258.95 LT
4782	1535483.05969	507883.24469	FD. 3" ALUM. CAP IN CONC.	641+15.99	130.00 LT
4784	1535520.07799	507884.53752	FD. 3" ALUM. CAP IN CONC.	641+40.28	157.43 LT
4785	1535578.01133	507897.56493	SET 3" ALMU. CAP W/ HEX BAR	641+86.02	193.53 LT
4786	1535663.37558	507921.64765	FD. 3" ALUM. CAP IN CONC.	642+56.06	244.32 LT
4787	1535712.50580	507938.40750	FD. 3" ALUM. CAP IN CONC.	642+97.99	272.15 LT
4788	1535786.48235	507987.41604	SET 3" ALUM. CAP W/ HEX BAR	643+78.21	300.07 LT
4789	1535848.02488	508056.27381	FD. 3" ALUM. CAP IN CONC.	644+68.04	307.12 LT
4790	1535749.20215	508020.73551	FD. 3" ALUM. CAP IN CONC.	643+81.60	250.20 LT
4791	1535696.36224	507985.72965	FD. 3" ALUM. CAP IN CONC.	643+23.91	230.10 LT
4792	1535647.23246	507968.96995	FD. 3" ALUM. CAP IN CONC.	642+81.80	202.08 LT
4793	1535567.04181	507946.34679	FD. 3" ALUM. CAP IN CONC.	642+15.78	154.03 LT
4794	1535528.80702	507937.74897	FD. 3" ALUM. CAP IN CONC.	641+85.57	130.00 LT
6089	1535787.14471	508063.18810	FD. 3" ALUM. CAP IN CONC.	644+36.64	254.51 LT

THE BASIS OF STATIONING IS THE SR-68 CONSTRUCTION CENTERLINE.
SEE R/W PLANS FOR CENTERLINE INFORMATION.

The existing r/w monuments found were set by the Design/Build contractor.

LEGEND

- 302 Set Monument
- 300 Found Monument
- New R/W monument
- 301 Calculated position
- Existing R/W monument

CHANGE ORDER REVISIONS			
C.O. NO.	DATE	BY	DESCRIPTION OF REVISIONS
9653	06/06	AJJ	ADDED THIS SHEET

DRAWING NO.	D-8-T-356
HARD COPY	SEE NOTE
DRAWN/DATE	WFM 5/99
CHECKED	A. CORNELIUS

GMTS 8828 NORTH CENTRAL AVENUE SUITE 202 PHOENIX, ARIZONA 85020

ARIZONA DEPARTMENT OF TRANSPORTATION
INTERMODAL TRANSPORTATION DIVISION
RIGHT OF WAY PLANS SECTION

HIGHWAY: DAVIS DAM - KINGMAN HIGHWAY
PROJECT NO.: F-068-1-707
TRACS NO.: 068 MO 000 H3138 01R
ROUTE: S.R. 68
SECTION: BULLHEAD CITY - EAST

REGISTERED LAND SURVEYOR CERTIFICATE NO. 18222 DAVID SHANE Date Signed 12-28-07 ARIZONA, U.S.A. Expires 6/30/2010

SHEET 34 OF 72

STATE OF ARIZONA
DEPARTMENT OF TRANSPORTATION
HIGHWAYS DIVISION

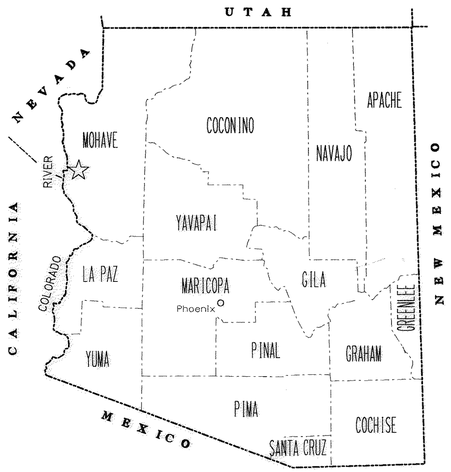

RECORD OF SURVEY

SR-68 RIGHT-OF-WAY FROM MP1.2 TO MP 14.5
BETWEEN BULLHEAD CITY AND KINGMAN
MOHAVE COUNTY

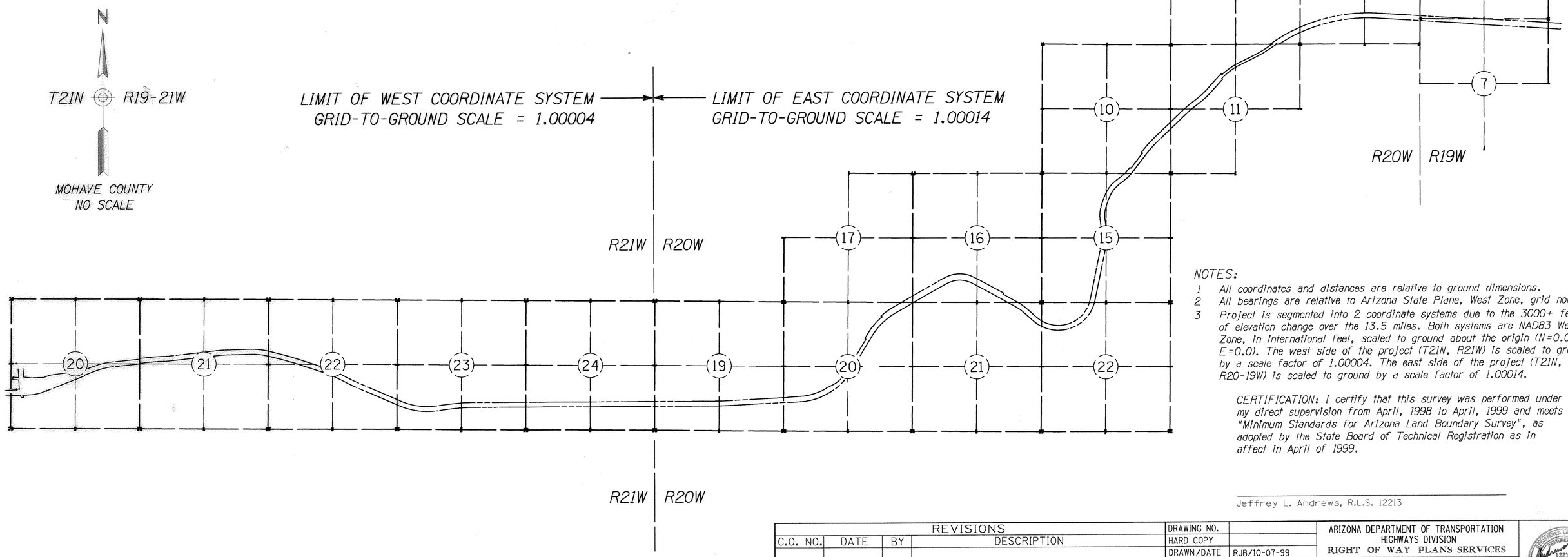

NOTES:

1. All coordinates and distances are relative to ground dimensions.
2. All bearings are relative to Arizona State Plane, West Zone, grid north.
3. Project is segmented into 2 coordinate systems due to the 3000+ feet of elevation change over the 13.5 miles. Both systems are NAD83 West Zone, in International feet, scaled to ground about the origin (N=0.0, E=0.0). The west side of the project (T21N, R21W) is scaled to ground by a scale factor of 1.00004. The east side of the project (T21N, R20-19W) is scaled to ground by a scale factor of 1.00014.

CERTIFICATION: I certify that this survey was performed under my direct supervision from April, 1998 to April, 1999 and meets the "Minimum Standards for Arizona Land Boundary Survey", as adopted by the State Board of Technical Registration as in affect in April of 1999.

Jeffrey L. Andrews, R.L.S. 12213

REVISIONS			
C.O. NO.	DATE	BY	DESCRIPTION

DRAWING NO.	
HARD COPY	
DRAWN/DATE	RJB/10-07-99
CHECKED/DATE	
ROUTE	SR-68
LOCATION	Bullhead City - East

ENTRANCO — WASHINGTON CALIFORNIA ARIZONA OREGON IDAHO UTAH

ARIZONA DEPARTMENT OF TRANSPORTATION
HIGHWAYS DIVISION
RIGHT OF WAY PLANS SERVICES

HIGHWAY: Davis Dam - Kingman Hwy (SR-68)
PROJECT NO. 068 MO 001 H3138 01C

REGISTERED LAND SURVEYOR — JEFFREY L. ANDREWS — 12213 — JEFFREY LYNN ANDREWS — DATE SIGNED 1/21/00 — ARIZONA, U.S.A.

SHEET 1 OF 21

Click here for SR 68 Index

WEST COORDINATE TABLE

Click here for SR 68 Index

#	N	E	ELEV.	DESCRIPTION
1	1525573.402	465379.924	0975.00	CALCULATED SECTION LINE-ROW INTERSECTION, NOTHING SET
4	1524920.620	463112.058	0850.00	SET 5/8" RB W/ALUMINUM TAG S&O FROM AS-BUILT ALG. & LS#12213
7	1524740.208	460413.914	0750.00	SET 5/8" RB W/ALUMINUM TAG S&O FROM AS-BUILT ALG. & LS#12213
8	1525622.370	467810.029	0000.00	CALCULATED ROW-LOT CORNER, NOTHING SET
9	1524930.512	461678.838	0800.00	SET 5/8" RB W/ALUMINUM TAG S&O FROM AS-BUILT ALG. & LS#12213
14	1525468.938	464323.722	0950.00	SET 5/8" RB W/ALUMINUM TAG S&O FROM AS-BUILT ALG. & LS#12213
15	1525269.909	464343.407	0950.00	SET 5/8" RB W/ALUMINUM TAG S&O FROM AS-BUILT ALG. & LS#12213
18	1523759.258	483845.576	1900.00	CALCULATED SECTION LINE-ROW INTERSECTION, NOTHING SET
19	1525112.260	463616.096	0900.00	SET 5/8" RB W/ALUMINUM TAG S&O FROM AS-BUILT ALG. & LS#12213
26	1525446.596	464121.473	0950.00	SET 5/8" RB W/ALUMINUM TAG S&O FROM AS-BUILT ALG. & LS#12213
27	1525230.623	463360.658	0900.00	SET 5/8" RB W/ALUMINUM TAG S&O FROM AS-BUILT ALG. & LS#12213
28	1525301.580	463551.364	0900.00	SET 5/8" RB W/ALUMINUM TAG S&O FROM AS-BUILT ALG. & LS#12213
29	1525043.811	463431.904	0900.00	SET 5/8" RB W/ALUMINUM TAG S&O FROM AS-BUILT ALG. & LS#12213
30	1523665.623	477947.138	1650.00	SET 5/8" RB W/ALUMINUM TAG S&O FROM AS-BUILT ALG. & LS#12213
32	1522643.422	478559.467	1650.00	SET 9/16" STAINLESS ROD W/BRONZE CAP MARKED PER BLM MANUAL
33	1524568.792	474323.822	1450.00	SET 5/8" RB W/ALUMINUM TAG S&O FROM AS-BUILT ALG. & LS#12213
34	1524106.001	460083.620	0000.00	CALCULATED SECTION LINE-ROW INTERSECTION, NOTHING SET
35	1524330.971	460085.844	0000.00	CALCULATED SECTION LINE-ROW INTERSECTION, NOTHING SET
37	1524749.453	462732.722	0000.00	CALCULATED SECTION LINE-ROW INTERSECTION, NOTHING SET
40	1525067.732	462735.191	0000.00	CALCULATED SECTION LINE-ROW INTERSECTION, NOTHING SET
43	1523467.779	477976.429	1650.00	SET 5/8" RB W/ALUMINUM TAG S&O FROM AS-BUILT ALG. & LS#12213
49	1525248.254	464148.105	0950.00	SET 5/8" RB W/ALUMINUM TAG S&O FROM AS-BUILT ALG. & LS#12213
52	1525662.464	468189.607	1150.00	CALCULATED ROW-LOT CORNER, NOTHING SET
53	1524385.071	474244.787	1450.00	SET 5/8" RB W/ALUMINUM TAG S&O FROM AS-BUILT ALG. & LS#12213
58	1525796.883	467558.208	0000.00	CLC DRAINAGE EASEMENT
63	1523747.613	479091.698	1700.00	SET 5/8" RB W/ALUMINUM TAG S&O FROM AS-BUILT ALG. & LS#12213
69	1524056.795	478726.317	1630.00	CALCULATED ROW OF GATEWAY DRIVE, NOTHING SET
72	1523861.421	478550.310	1665.00	CALCULATED ROW OF GATEWAY DRIVE, NOTHING SET
75	1525390.857	462737.697	0000.00	CALCULATED CENTER OF SECTION 20 T21N R21W
76	1525372.263	465378.274	0975.00	CALCULATED SECTION LINE-ROW INTERSECTION, NOTHING SET
80	1525383.599	463814.719	0000.00	CALCULATED SECTION LINE-ROW INTERSECTION, NOTHING SET
94	1525689.103	466537.848	1050.00	SET 5/8" RB W/ALUMINUM TAG S&O FROM AS-BUILT ALG. & LS#12213
98	1524733.576	473974.329	1400.00	SET 5/8" RB W/ALUMINUM TAG S&O FROM AS-BUILT ALG. & LS#12213
100	1524555.709	473882.878	1400.00	SET 5/8" RB W/ALUMINUM TAG S&O FROM AS-BUILT ALG. & LS#12213
101	1539992.391	492355.509	2802.41	SET 5/8"RB W/EEI CAP C101
102	1529356.583	453548.415	0801.53	3/4" STAINLESS ROD IN HAND HOLE (NGS "DAVIS")
103	1524665.085	473670.149	1350.00	SET 5/8" RB W/ALUMINUM TAG S&O FROM AS-BUILT ALG. & LS#12213
104	1524842.952	473761.600	1350.00	SET 5/8" RB W/ALUMINUM TAG S&O FROM AS-BUILT ALG. & LS#12213
109	1525191.863	472930.638	1300.00	SET 5/8" RB W/ALUMINUM TAG S&O FROM AS-BUILT ALG. & LS#12213
110	1525002.026	472867.695	1300.00	SET 5/8" RB W/ALUMINUM TAG S&O FROM AS-BUILT ALG. & LS#12213
111	1525345.600	471831.469	1300.00	SET 5/8" RB W/ALUMINUM TAG S&O FROM AS-BUILT ALG. & LS#12213
112	1525535.437	471894.412	1300.00	SET 5/8" RB W/ALUMINUM TAG S&O FROM AS-BUILT ALG. & LS#12213
113	1525767.454	471100.647	1250.00	SET 5/8" RB W/ALUMINUM TAG S&O FROM AS-BUILT ALG. & LS#12213
114	1523559.331	483844.273	1900.00	CALCULATED SECTION LINE-ROW INTERSECTION, NOTHING SET
115	1525573.603	471051.437	1250.00	SET 5/8" RB W/ALUMINUM TAG S&O FROM AS-BUILT ALG. & LS#12213
117	1523565.803	486483.104	2000.00	SET 5/8" RB W/ALUMINUM TAG S&O FROM AS-BUILT ALG. & LS#12213
121	1525644.218	470773.260	1250.00	SET 5/8" RB W/ALUMINUM TAG S&O FROM AS-BUILT ALG. & LS#12213
122	1525838.069	470822.469	1250.00	SET 5/8" RB W/ALUMINUM TAG S&O FROM AS-BUILT ALG. & LS#12213
123	1525950.635	469825.770	1175.00	SET 5/8" RB W/ALUMINUM TAG S&O FROM AS-BUILT ALG. & LS#12213
124	1525750.691	469830.505	1175.00	SET 5/8" RB W/ALUMINUM TAG S&O FROM AS-BUILT ALG. & LS#12213
125	1525731.541	469021.731	1100.00	SET 5/8" RB W/ALUMINUM TAG S&O FROM AS-BUILT ALG. & LS#12213
126	1525931.485	469016.997	1100.00	SET 5/8" RB W/ALUMINUM TAG S&O FROM AS-BUILT ALG. & LS#12213
127	1525900.867	468542.632	1100.00	SET 5/8" RB W/ALUMINUM TAG S&O FROM AS-BUILT ALG. & LS#12213
128	1525701.973	468563.640	1100.00	SET 5/8" RB W/ALUMINUM TAG S&O FROM AS-BUILT ALG. & LS#12213
131	1525690.306	470582.243	1225.00	SET 5/8" RB W/ALUMINUM TAG S&O FROM AS-BUILT ALG. & LS#12213
133	1525885.875	470624.686	1225.00	SET 5/8" RB W/ALUMINUM TAG S&O FROM AS-BUILT ALG. & LS#12213
135	1525753.015	470026.990	1150.00	SET 5/8" RB W/ALUMINUM TAG S&O FROM AS-BUILT ALG. & LS#12213

WEST COORDINATE TABLE

#	N	E	ELEV.	DESCRIPTION
137	1525953.124	470029.234	1150.00	SET 5/8" RB W/ALUMINUM TAG S&O FROM AS-BUILT ALG. & LS#12213
148	1525644.482	468019.367	0000.00	CALCULATED SECTION LINE-ROW INTERSECTION, NOTHING SET
150	1525845.769	468021.012	0000.00	CALCULATED SECTION LINE-ROW INTERSECTION, NOTHING SET
151	1523761.846	482631.089	1810.64	CCF 3"AL ADOT BM51
152	1525673.472	470655.801	0000.00	CALCULATED SECTION LINE-ROW INTERSECTION, NOTHING SET
153	1525878.575	470657.446	0000.00	CALCULATED SECTION LINE-ROW INTERSECTION, NOTHING SET
154	1525328.480	471883.102	0000.00	CALCULATED SECTION LINE-ROW INTERSECTION, NOTHING SET
155	1524870.998	460898.838	0782.22	3" ALUMINUM CAP ADOT BM55
156	1525323.936	472532.304	0000.00	CALCULATED SECTION LINE-ROW INTERSECTION, NOTHING SET
158	1523547.613	479092.192	1700.00	SET 5/8" RB W/ALUMINUM TAG S&O FROM AS-BUILT ALG. & LS#12213
159	1524841.858	473292.583	0000.00	CALCULATED SECTION LINE-ROW INTERSECTION, NOTHING SET
178	1525057.645	473294.465	0000.00	CALCULATED SECTION LINE-ROW INTERSECTION, NOTHING SET
183	1523571.643	476130.296	1525.00	SET 5/8" RB W/ALUMINUM TAG S&O FROM AS-BUILT ALG. & LS#12213
184	1525922.684	468806.345	0000.00	CALCULATED ADOT DRAINAGE EASEMENT, NOTHING SET
186	1525355.068	468017.001	0000.00	CALCULATED CENTER OF SECTION 21 T21N R21W
187	1525318.584	473296.741	0000.00	CALCULATED CENTER OF SECTION 22 T21N R21W
188	1525281.995	478578.567	0000.00	CALCULATED CENTER OF SECTION 23 T21N R21W
189	1525248.033	483855.277	0000.00	CALCULATED CENTER OF SECTION 24 T21N R21W
192	1523435.382	477734.714	1625.00	SET 5/8" RB W/ALUMINUM TAG S&O FROM AS-BUILT ALG. & LS#12213
194	1523605.142	477509.493	1600.00	SET 5/8" RB W/ALUMINUM TAG S&O FROM AS-BUILT ALG. & LS#12213
196	1523633.010	477704.005	1625.00	SET 5/8" RB W/ALUMINUM TAG S&O FROM AS-BUILT ALG. & LS#12213
197	1523644.541	477778.215	1625.00	SET 5/8" RB W/ALUMINUM TAG S&O FROM AS-BUILT ALG. & LS#12213
198	1523878.215	475929.102	0000.00	CALCULATED SECTION LINE-ROW INTERSECTION, NOTHING SET
199	1523446.913	477808.923	1625.00	SET 5/8" RB W/ALUMINUM TAG S&O FROM AS-BUILT ALG. & LS#12213
209	1523665.746	475916.893	1525.00	SET 5/8" RB W/ALUMINUM TAG S&O FROM AS-BUILT ALG. & LS#12213
214	1523849.467	475995.929	1525.00	SET 5/8" RB W/ALUMINUM TAG S&O FROM AS-BUILT ALG. & LS#12213
215	1523773.959	476177.341	0000.00	SET 5/8" RB W/ALUMINUM TAG S&O FROM AS-BUILT ALG. & LS#12213
216	1523547.496	479055.131	1700.00	SET 5/8" RB W/ALUMINUM TAG S&O FROM AS-BUILT ALG. & LS#12213
217	1523529.990	478565.885	0000.00	CALCULATED SECTION LINE-ROW INTERSECTION, NOTHING SET
219	1523406.441	477533.303	1625.00	SET 5/8" RB W/ALUMINUM TAG S&O FROM AS-BUILT ALG. & LS#12213
235	1523730.488	478567.336	0000.00	CALCULATED SECTION LINE-ROW INTERSECTION, NOTHING SET
236	1523587.479	476104.718	1525.00	SET 5/8" RB W/ALUMINUM TAG S&O FROM AS-BUILT ALG. & LS#12213
260	1523661.167	475927.545	0000.00	CALCULATED SECTION LINE-ROW INTERSECTION, NOTHING SET
266	1525610.257	467695.356	1175.00	CALCULATED ROW-PARCEL INTERSECTION, NOTHING SET
501	1524309.424	459615.223	0745.15	3"ALUMINUM CAP SR95-3
502	1523759.412	478324.959	1676.41	3" ALUMINUM CAP SR68-13
507	1525023.481	462724.875	0844.37	5/8"RB W/ALUMINUM TAG 3130-27
508	1525514.589	466525.506	1029.04	5/8" RB W/ALUMINUM TAG 3130-28
509	1525978.427	469761.678	1176.20	5/8" RB W/ALUMINUM TAG 3130-30
510	1525450.084	471490.048	1286.91	5/8" RB NO TAG
511	1523328.554	477150.755	1592.60	5/8" RB W/ALUMINUM TAG 3130-33
512	1523603.808	485174.473	1936.37	5/8" RB W/ALUMINUM TAG 3130-1
528	1524382.637	474244.988	1435.37	5/8" RB LOC DIV 1986 PT 209+95 RP100'RT
604	1525304.163	460534.322	0750.58	SET 5/8"RB W/RED CAP ENTRANCO CONTROL
605	1524246.253	461087.153	0777.61	SET 5/8"RB W/RED CAP ENTRANCO CONTROL
606	1525022.610	463202.134	0867.15	SET 5/8"RB W/RED CAP ENTRANCO CONTROL
607	1525378.538	464110.754	0931.26	SET 5/8"RB W/RED CAP ENTRANCO CONTROL
608	1525417.705	465094.768	0965.65	SET 5/8"RB W/RED CAP ENTRANCO CONTROL
609	1525584.150	465978.716	1003.85	SET 5/8"RB W/RED CAP ENTRANCO CONTROL
610	1525952.251	468251.712	1123.52	SET 5/8"RB W/RED CAP ENTRANCO CONTROL
611	1525852.588	470412.509	1225.24	SET 5/8"RB W/RED CAP ENTRANCO CONTROL

REVISIONS			
C.O. NO.	DATE	BY	DESCRIPTION

DRAWING NO.
HARD COPY
DRAWN/DATE RJB/10-07-99
CHECKED/DATE

ENTRANCO — WASHINGTON CALIFORNIA ARIZONA OREGON IDAHO UTAH

ARIZONA DEPARTMENT OF TRANSPORTATION
HIGHWAYS DIVISION
RIGHT OF WAY PLANS SERVICES

HIGHWAY: Davis Dam - Kingman Hwy (SR-68)
PROJECT NO. 068 MO 001 H3138 01C
ROUTE: SR-68
LOCATION: Bullhead City - East

REGISTERED LAND SURVEYOR CERTIFICATE NO. 12213 JEFFREY LYNN ANDREWS DATE SIGNED 11-12-99 Arizona U.S.A.

SHEET 2 OF 21

TRACS NO. 68M01,H3366901X

cccccDGNcSPECIFICATIONccccc VIEW NAME:
ccccccSYSTIMEcccccc

WEST COORDINATE TABLE

Click here for SR 68 Index

#	N	E	ELEV.	DESCRIPTION
612	1525625.963	471386.491	1272.04	SET 5/8"RB W/RED CAP ENTRANCO CONTROL
613	1524995.947	472975.395	1364.90	SET 5/8"RB W/RED CAP ENTRANCO CONTROL
614	1523854.231	475453.956	1501.43	SET 5/8"RB W/RED CAP ENTRANCO CONTROL
615	1523484.508	476416.084	1554.47	SET 5/8"RB W/RED CAP ENTRANCO CONTROL
616	1523551.657	479180.924	1690.78	SET 5/8"RB W/RED CAP ENTRANCO CONTROL
617	1523586.639	480878.683	1753.81	SET 5/8"RB W/RED CAP ENTRANCO CONTROL
618	1523705.864	482123.297	1787.82	SET 5/8"RB W/RED CAP ENTRANCO CONTROL
619	1523557.895	482650.170	1819.80	SET 5/8"RB W/RED CAP ENTRANCO CONTROL
620	1523772.236	483984.743	1887.16	SET 5/8"RB W/RED CAP ENTRANCO CONTROL
621	1523831.668	486039.769	1991.12	SET 5/8"RB W/RED CAP ENTRANCO CONTROL
622	1523850.410	487084.139	2044.68	SET 5/8"RB W/RED CAP ENTRANCO CONTROL
623	1523542.945	488603.435	2112.99	SET 5/8"RB W/RED CAP ENTRANCO CONTROL
10214	1522664.004	475920.396	1513.42	1.5" IP W/1915 USGLO 2.5" BRASS CAP T21N R21W S 22 23 27 26
10216	1522596.982	486476.497	2048.16	3.5" BRASS USGLO 1915 T21N R21/20W SEC 19 25 30 24
10224	1525107.432	463040.812	0860.74	3" ALUMINUM CAP ADOT HIGH DIV
10225	1524827.024	460912.733	0767.57	3" ALUMINUM CAP ADOT HIGH DIV
10227	1524035.043	460608.105	0748.60	3" ALUMINUM CAP ADOT HIGH DIV
10228	1524129.643	460713.300	0753.34	3" ALUMINUM CAP ADOT HIGH DIV
10229	1524230.491	461359.689	0776.85	3" ALUMINUM CAP ADOT HIGH DIV
10230	1524841.410	461441.801	0802.40	3" ALUMINUM CAP ADOT HIGH DIV
11009	1523551.917	480849.419	1748.74	5/8" RB W/TAG LOC DIV 1986 POT 277+73.11 100'RT
11010	1523552.856	481203.933	1765.81	5/8" RB IN CONCRETE NO ID
11011	1523752.793	481203.573	1743.92	5/8" RB IN CONCRETE NO ID
11013	1523765.715	486484.489	2007.41	1/2" RB W/BRASS TAG LS6851
11015	1523571.248	488703.311	2116.84	5/8" RB NO ID
11016	1523771.446	488702.802	2118.34	5/8" RB IN CONCRETE NO ID
11046	1522681.874	472907.117	1373.09	1"IP NO ID
11048	1522694.322	470631.985	1247.68	2"IP W/GLO BRASS CAP SEC 21 22 27 28
11050	1522711.711	467995.392	1123.04	3" BRASS CAP IN HAND HOLE T21N R21W 1/4 SEC 21 28 RLS 16617
11053	1522731.822	465356.578	1002.12	2"IP W/GLO BRASS CAP SEC 20 21 28 29
11056	1522751.119	462717.223	0903.94	2"IP W/GLO BRASS CAP 1/4 SEC 20 29
11058	1522770.329	460070.414	0772.74	2"IP W/GLO BRASS CAP SEC 19 20 29 30
11063	1522571.006	489115.796	2173.18	2"IP W/GLO BRASS CAP 1/4 SEC 19 30
11065	1527870.930	486510.592	2049.30	2"IP W/GLO BRASS CAP SEC 13 18 24 19
11067	1527887.073	483872.474	1949.43	1"IP W/GLO BRASS CAP 1/4 SEC 13 24
11069	1527906.256	481231.000	1795.52	2"IP W/GLO BRASS CAP SEC 13 14 23 24
11071	1527923.138	478597.686	1640.35	1"IP W/GLO BRASS CAP 1/4 SEC 14 23
11073	1527938.822	475958.431	1548.88	2"IP W/GLO BRASS CAP SEC 14 15 22 23
11075	1527957.160	473319.752	1378.43	1"IP W/GLO BRASS CAP 1/4 SEC 15 22
11077	1527981.839	470674.312	1246.58	2"IP W/GLO BRASS CAP SEC 15 16 21 22
11079	1522618.174	483838.140	1886.05	1"IP W/GLO BRASS CAP 1/4 SEC 24 25
11081	1522622.831	481196.625	1780.93	2"IP W/1915 GLO BRASS CAP SEC 23 24 25 26
11085	1525232.147	486494.467	2049.20	1"IP W/GLO BASS CAP 1/4 SEC 24 29
11087	1525263.926	481214.889	1782.30	1"IP W/GLO BRASS CAP 1/4 SEC 23 24
11089	1525300.085	475939.296	1519.44	1"IP W/1915 GLO BRASS CAP 1/4 SEC 22 23
11091	1525337.091	470653.104	1260.76	1"IP W/GLO BRASS CAP 1/4 SEC 21 22
11093	1525402.411	465378.483	0971.94	1/2" RB W/CAP RLS 16617
11095	1528014.803	465399.940	1057.47	2"IP W/GLO BRASS CAP SEC 17 16 20 21
11097	1528051.692	460119.785	0846.54	2"IP W/GLO BRASS CAP SEC 17 18 19 20
11099	1525408.655	460096.500	0743.76	1"IP W/GLO BRASS CAP 1/4 SEC 19 20
12123	1523749.934	480154.449	1706.71	5/8" RB TAGGED RLS 21784
12124	1523747.495	479054.638	1684.15	5/8" RB W/ALUMINUM TAG LOC DIV 1986 PT 259+78.69 RP 100'LT
12125	1523736.544	478659.914	1660.36	5/8" RB NO ID
12126	1523761.622	478633.686	1664.12	5/8" RB NO ID
12128	1523860.895	478634.308	1671.06	5/8" RB NO ID
12129	1524121.835	478673.161	1623.79	5/8" RB NO ID
12130	1523753.002	478549.682	1662.46	5/8" RB NO ID

WEST COORDINATE TABLE

#	N	E	ELEV.	DESCRIPTION
12131	1523728.125	478526.313	1656.05	5/8" RB NO ID
12132	1523629.550	477703.484	1623.98	5/8" RB NO ID
12133	1523589.542	477433.249	1597.40	5/8" RB NO ID
12134	1523391.736	477462.207	1602.75	5/8" RB W/ALUMINUM TAG LOC DIV 1986 ST 243+61.86 RP 100'RT
12135	1523527.560	478521.250	1636.27	5/8" RB NO ID
12136	1523502.173	478548.025	1641.86	5/8" RB NO ID
12137	1522915.970	478544.433	1624.38	5/8" RB NO ID
12138	1522825.067	478553.240	1642.94	5/8" RB NO ID
12139	1522643.180	478590.496	1658.46	5/8" RB TAGGED RLS 21784
12140	1522642.374	478676.152	1662.15	5/8" RB TAGGED RLS 21784
12141	1522841.834	478635.571	1648.23	5/8" RB NO ID
12142	1522915.540	478628.479	1632.07	5/8" RB NO ID
12143	1523511.121	478632.195	1649.56	5/8" RB NO ID
12144	1523536.028	478655.817	1649.58	5/8" RB NO ID
12145	1523754.782	476210.670	1522.83	5/8"RB NO ID
12146	1523878.475	475928.824	1498.83	5/8"RB TAGGED RLS 21784
12147	1523660.975	475927.658	1522.65	5/8" RB TAGGED RLS 21784
12148	1523573.077	476127.316	1527.59	5/8"RB LOC DIV 1986 TS 230+62.12 RP 100'RT
12153	1525690.323	470781.669	1249.43	5/8" RB LOC DIV 1986 ST 172+62.51 RP 50'RT
12155	1525269.942	468186.476	1135.51	1/2" RB W/1.5"AL CAP RLS 16617
12156	1525333.981	468042.837	1128.43	1/2" RB BENT W/1.5"AL CAP ILLEGIBLE
12157	1525343.545	467807.819	1098.61	1/2" RB W/1.5"AL CAP RLS 16617
12159	1525467.780	466038.991	1005.02	1/2" RB W/CAP RLS 16617
12160	1525253.299	465377.135	0976.43	1/2" RB NO ID
12161	1525603.601	465380.140	0973.41	1"IP NO ID
12164	1525737.064	465381.282	0967.94	1"IP NO ID
12165	1525668.894	466040.699	1012.28	1"IP NO ID
12167	1524897.269	463120.964	0865.76	3" ALUMINUM CAP AHD ROW ???742+50
12168	1524937.947	461675.937	0807.76	3" ALUMINUM AHD ROW POT ???9+?4.24
12170	1524140.725	460919.534	0761.89	3" ALUMINUM AHD ADOT ROW 719+50.87
12171	1524120.580	460462.493	0748.45	3" ALUMINUM AHD ROW ???.
12172	1524031.401	460508.048	0775.08	3" ALUMINUM ADOT ??W ??26
12173	1524096.494	459836.576	0766.41	3" ALUMINUM CAP AHD ROW (ILLEGEABLE) ADOT
12174	1524321.274	459828.124	0729.76	3" ALUMINUM CAP AHD ADOT ??G+?3.53
12180	1524634.177	460417.548	0737.50	3" ALUMINUM AHD ADOT POT 96+1406
12181	1524770.009	460160.274	0724.16	3" ALUMINUM AHD
12182	1524863.641	460171.298	0723.55	3" ALUMINUM AHD ROW
12183	1524835.519	460410.648	0736.37	3" ALUMINUM CAP AHD ADOT 94+?3.86
12184	1524903.783	460408.095	0739.22	3" ALUMINUM CAP AHD ADOT ROW ?5.53
12185	1525189.393	460385.000	0734.77	3" ALUMINUM AHD ADOT ROW ?5.53
12187	1525669.068	460186.583	0745.30	3/8" RB NO ID (BENT)
12188	1525493.504	460504.093	0763.52	3" ALUMINUM CAP AHD ADOT ROW ?87+86.
12189	1525222.993	460581.898	0753.08	3" ALUMINUM CAP AHD ADOT ROW 90+45.53
12190	1524911.271	460607.865	0743.05	3" ALUMINUM CAP AHD
12191	1524862.493	460609.791	0743.07	3" ALUMINUM CAP AHD ADOT ROW POT 93+94.34
12193	1528031.533	462758.178	0999.76	1"IP W/1915 USGLOS 2.5" BRASS CAP 1/4 SEC 17 20
12194	1527998.569	468038.611	1160.83	1"IP W/1915 USGLOS 2.5" BRASS CAP 1/4 SEC 18 21
12195	1527847.212	489149.808	2210.80	1"IP W/1915 GLO 2.5"BC 1/4 SEC 18 19 & MINING CLAIM 93-13601
13000	1525373.063	465378.281	0972.81	1.5" IP W/WOOD & TACK INSIDE
13001	1525262.665	464346.683	0955.72	5/8"RB NO ID
13002	1524922.413	463111.371	0861.97	5/8"RB IN CONCRETE W/PUNCH

REVISIONS			
C.O. NO.	DATE	BY	DESCRIPTION

DRAWING NO.
HARD COPY
DRAWN/DATE RJB/10-07-99
CHECKED/DATE

ENTRANCO
WASHINGTON CALIFORNIA ARIZONA OREGON IDAHO UTAH

ARIZONA DEPARTMENT OF TRANSPORTATION
HIGHWAYS DIVISION
RIGHT OF WAY PLANS SERVICES

HIGHWAY: Davis Dam - Kingman Hwy (SR-68)
PROJECT NO. 068 MO 001 H3138 01C
ROUTE: SR-68
LOCATION: Bullhead City - East

REGISTERED LAND SURVEYOR CERTIFICATE 12213 JEFFREY LYNN ANDREWS DATE EXPIRES 1/31/00 ARIZONA U.S.A.

SHEET 3 OF 21

TRACS NO. 68M01,H3366901X

cccccDGNcSPECIFICATIONccccc VIEW NAME:
cccccSYSTIMEccccc

WEST COORDINATE TABLE

#	N	E	ELEV.	DESCRIPTION
13005	1524300.591	461553.776	0784.12	3" ALUMINUM ADOT HIGHWAY DIV.
13006	1524124.052	460562.597	0745.40	CAP SHEERED OFF FLUSH W/CONCRETE
13007	1524373.882	460427.900	0737.65	3" ALUMINUM CAP ADOT HIGHWAY DIV.
13008	1524370.114	460328.052	0733.61	3" ALUMINUM CAP ADOT HIGHWAY DIV.
13009	1524340.127	460329.196	0735.44	3" ALUMINUM CAP ADOT HIGHWAY DIV.
14009	1525472.142	467708.784	1088.86	5/8" RB W/CAP LS 16617
14010	1525153.999	467764.276	1103.55	?" CAP
14012	1522679.348	473273.724	1374.59	1.5" GALV PIPE NO ID
15000	1525487.811	466536.148	1029.42	1/2" RB W/YELLOW CAP RLS 16617
15005	1525509.312	466748.783	1038.42	1/2" RB W/YELLOW CAP RLS 16617
15011	1525610.944	467687.519	1085.11	1/2" RB BENT W/YELLOW CAP ILLEGIBLE
15012	1525357.323	467445.006	1072.41	1/2" RB W/YELLOW CAP RLS 16617
15013	1525608.007	467725.779	1088.29	1/2" RB W/YELLOW CAP RLS 16617
15014	1525590.840	467709.724	1086.80	1/2" RB BENT W/YELLOW CAP ILLEGIBLE
15015	1525347.072	467707.792	1092.98	1/2" RB W/YELLOW CAP RLS 29274
15016	1525587.187	471160.309	1270.97	5/8" RB W/ALUMINUM TAG LOC DIV 1986 PC 176+80.42 60'RT
15017	1525835.498	470819.401	1241.47	5/8" RB W/ALUMINUM TAG LOC DIV 1986 ST 172+67.51 100'LT
15018	1525318.897	471907.631	1313.25	5/8" RB W/ALUMINUM TAG LOC DIV 1986 PT 184+53.20 100'RT
15019	1525366.354	471923.452	1305.72	5/8" RB W/ALUMINUM TAG LOC DIV 1986 PT 184+53.20 50'RT

LEGEND

= ADOT R.O.W.
= Alternate Record R.O.W.
= Mid-Section Line
= Section Line
= Parcel Boundary
= ADOT Easement
= found monumnt or control
= computed position only
= set ROW monument
= set AZ. statute monument
(Mave.) = averaged measured distance between coordinate systems
(Cave.) = averaged calculated distance between coordinate systems
(M) = measured
(C) = calculated
(R) = record

RECORD TABLE

RECORD #	*DESCRIPTION*
1	*GLO Township Survey of T21N, R21W, 12/24/17*
2	*GLO Township Survey of T21N, R20W, 12/24/17*
3	*GLO Township Survey of T21N, R19W, 8/18/10*
4	*ADOT ROW plans, project F-065-1-801, drawing D-8-T-323, page 5 of 6, 7/29/83*
5	*Arizona State Highway Department ROW map, Kingman-Bulls Head Dam Highway, C-8-T-191, 10/17/41*
6	*Arizona State Highway Department Property Exchange Map, D-8-T-297, 4/25/66*
7	*Parcel Plat, PP 2/86 (Mohave County Recorder's Office), Jack Stovall LS, 12/20/85*
8	*Record of Survey, R.S. 5/21 (Mohave County Recorder's Office), Jack Stovall LS, 4/25/88*
9	*Parcel Plat, PP 3/92A (Mohave County Recorder's Office), Clark Post LS, 2/21/89*
10	*Western Area Power Administration, Davis Dam to Prescott 230KV Transmission Line, PP-987, sheet 1, 9/30/48*
11	*US Mineral Survey No. 3255, Rising Fawn, Perry and Resaca claims, 12/11/15*
12	*ADOT ROW plans, Tracs No. 68 MO 007 H 2734 S1R, Drawing No. D-8-T-340, 5/08/92*
13	*Dependent Resurvey of Mineral Survey No. 3255, Mohave County Recorders # 98-14464, Jeffrey Carlton LS, 2/02/98*
14	*ADOT ROW plans, project S-243-701, drawing D-8-T-278, sheets 4-17, 7/22/64*
15	*Parcel Plat, PP 5/70-70A (Mohave County Recorder's Office), Jack Stoval LS, 3/13/91 (Defective Survey)*

Click here for SR 68 Index

REVISIONS			
C.O. NO.	DATE	BY	DESCRIPTION

DRAWING NO.
HARD COPY
DRAWN/DATE RJB/10-07-99
CHECKED/DATE
ENTRANCO WASHINGTON CALIFORNIA ARIZONA OREGON IDAHO UTAH
ROUTE SR-68
LOCATION Bullhead City - East

ARIZONA DEPARTMENT OF TRANSPORTATION
HIGHWAYS DIVISION
RIGHT OF WAY PLANS SERVICES

HIGHWAY Davis Dam - Kingman Hwy (SR-68)
PROJECT NO. 068 MO 001 H3138 01C

REGISTERED LAND SURVEYOR 12213 JEFFREY LYNN ANDREWS ARIZONA U.S.A. 1/27/00

SHEET 4 OF 21

cccccDGNcSPECIFICATIONccccc VIEW NAME:
cccccSYSTIMEccccc

TRACS NO. 68M01,H3366901X

LINE #	DIRECTION (M)	DISTANCE ft(M)
L1	N87°50'43"E	501.43
L2	N02°11'05"W	30.01
L3	N87°50'20"E	99.92
L4	N02°16'39"W	260.50
L5	N01°57'47"W(C)	106.09(C)
L6	N83°17'56"W(C)	255.38(C)
L7	N06°42'54"E	94.28
L8	S83°17'56"E	241.00
L9	N02°08'31"W	68.31
L10	N04°37'23"W	286.54
L11	S04°45'43"E	312.80
L12	S02°15'40"E	48.82
L13	S83°19'20"E	305.01
L14	N88°26'33"E	529.26
L15	N69°23'56"E(C)	253.23(C)
L16	N68°56'08"E(C)	342.75(C)
L17	N87°47'47"E	626.38
L18	S27°03'33"E	100.14
L19	N87°54'55"E	100.12
L20	N27°04'46"W	99.97
L21	N87°52'31"E	150.81
L22	N86°55'27"E	206.53
L23	N70°08'29"E	206.36
L24	N20°52'36"W	24.99
L25	N68°56'08"E(C)	342.75(C)

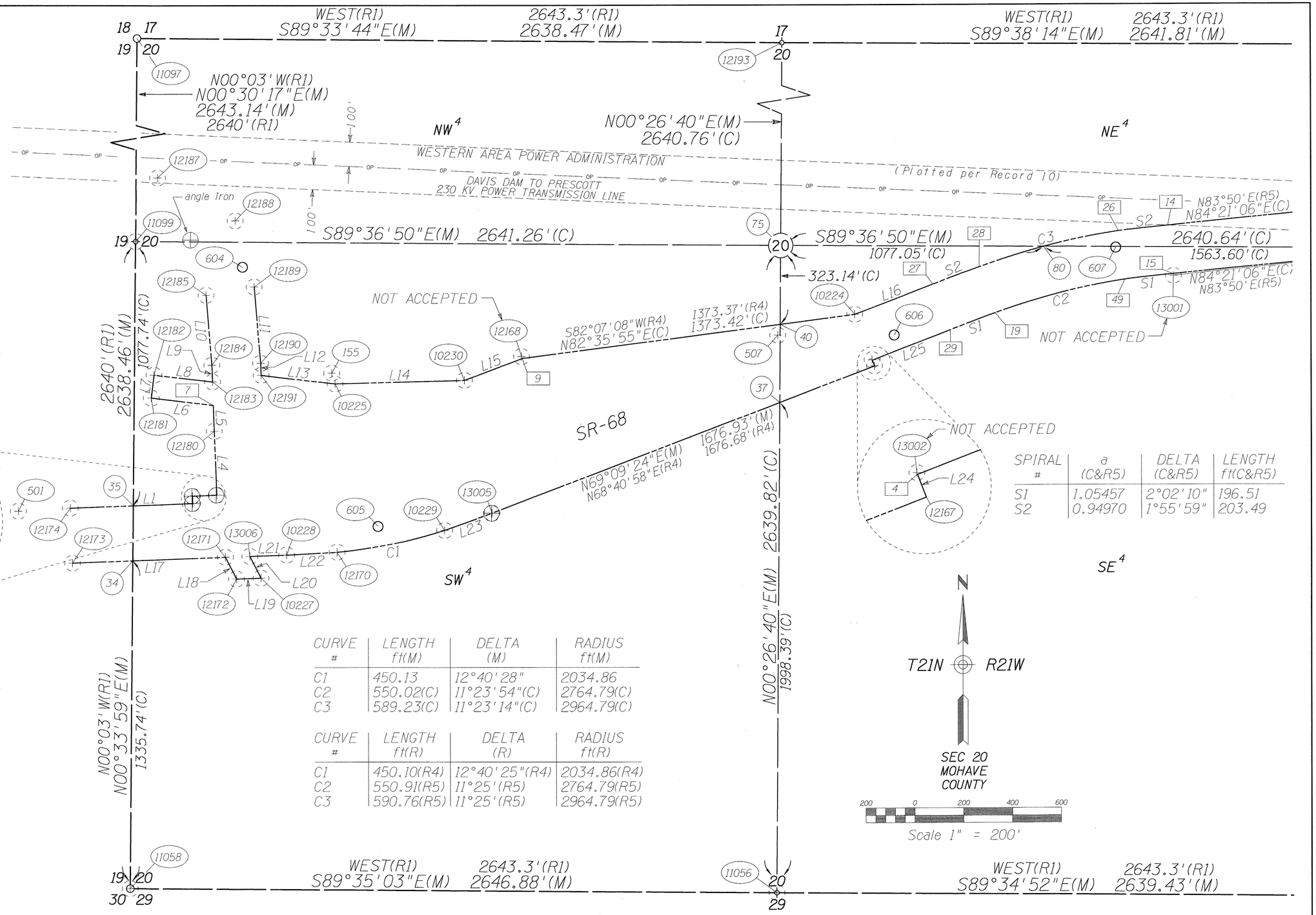

SPIRAL #	a (C&R5)	DELTA (C&R5)	LENGTH ft(C&R5)
S1	1.05457	2°02'10"	196.51
S2	0.94970	1°55'59"	203.49

CURVE #	LENGTH ft(M)	DELTA (M)	RADIUS ft(M)
C1	450.13	12°40'28"	2034.86
C2	550.02(C)	11°23'54"(C)	2764.79(C)
C3	589.23(C)	11°23'14"(C)	2964.79(C)

CURVE #	LENGTH ft(R)	DELTA (R)	RADIUS ft(R)
C1	450.10(R4)	12°40'25"(R4)	2034.86(R4)
C2	550.91(R5)	11°25'(R5)	2764.79(R5)
C3	590.76(R5)	11°25'(R5)	2964.79(R5)

LINE #	DIRECTION (R)	DISTANCE ft(R)
L1	N87°21'23"E(R4)	501.47(R4)
L2	S02°38'37"E(R4)	30(R4)
L3	N87°21'23"E(R4)	100(R4)
L4	S02°38'37"E(R4)	261.78(R4)
L7	S06°11'23"W(R4)	94.21(R4)
L8	N83°48'37"W(R4)	241.03(R4)
L9	S02°38'37"E(R4)	68.33(R4)
L10	N05°05'10"W(R4)	286.69(R4)
L11	N05°11'44"W(R4)	312.85(R4)
L12	N02°38'37"W(R4)	48.80(R4)
L13	N83°48'37"W(R4)	305.48(R4)
L14	N87°59'00"E(R4)	529.04(R4)
L15	S68°56'23"W(R4)	253.23(R4)
L16	N68°25'E(R5)	
L17	N87°21'23"E(R4)	626.47(R4)
L18	S27°38'36"E(R4)	100.00(R4)
L19	N87°21'23"E(R4)	100.00(R4)
L20	N27°38'36"W(R4)	100.00(R4)
L21	N87°21'23"E(R4)	150.88(R4)
L22	N86°20'26"E(R4)	206.52(R4)
L23	N69°41'55"E(R4)	206.52(R4)
L24	S21°19'02"E(R4)	25(R4)
L25	N68°25'E(R5)	

Click here for SR 68 Index

REVISIONS			
C.O. NO.	DATE	BY	DESCRIPTION

DRAWING NO.
HARD COPY
DRAWN/DATE RJB/10-07-99
CHECKED/DATE
ENTRANCO WASHINGTON CALIFORNIA ARIZONA OREGON IDAHO UTAH
ROUTE SR-68
LOCATION Bullhead City - East

ARIZONA DEPARTMENT OF TRANSPORTATION
HIGHWAYS DIVISION
RIGHT OF WAY PLANS SERVICES
HIGHWAY Davis Dam - Kingman Hwy (SR-68)
PROJECT NO. 068 MO 001 H3138 01C

REGISTERED LAND SURVEYOR CERTIFICATE NO. 12213 JEFFREY LYNN ANDREWS DATE SIGNED 12/2/00 ARIZONA U.S.A.

SHEET 5 OF 21

TRACS NO. 68M01,H366901X

cccccDGNcSPECIFICATIONcccccc VIEW NAME: SHEET 02
cccccSYSTIMEcccccc

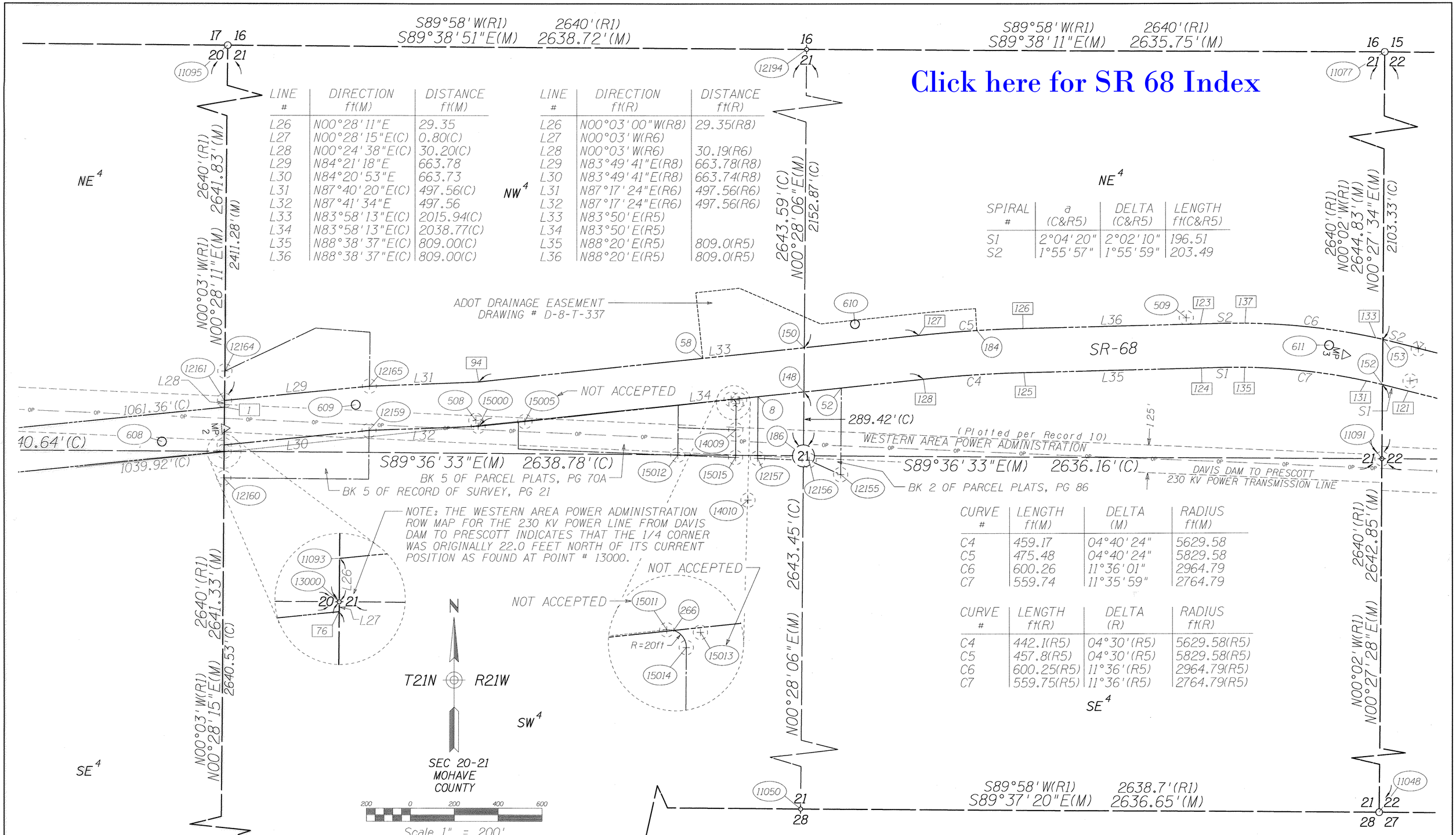

Click here for SR 68 Index

LINE #	DIRECTION ft(M)	DISTANCE ft(M)
L26	N00°28'11"E	29.35
L27	N00°28'15"E(C)	0.80(C)
L28	N00°24'38"E(C)	30.20(C)
L29	N84°21'18"E	663.78
L30	N84°20'53"E	663.73
L31	N87°40'20"E(C)	497.56(C)
L32	N87°41'34"E	497.56
L33	N83°58'13"E(C)	2015.94(C)
L34	N83°58'13"E(C)	2038.77(C)
L35	N88°38'37"E(C)	809.00(C)
L36	N88°38'37"E(C)	809.00(C)

LINE #	DIRECTION ft(R)	DISTANCE ft(R)
L26	N00°03'00"W(R8)	29.35(R8)
L27	N00°03'W(R6)	
L28	N00°03'W(R6)	30.19(R6)
L29	N83°49'41"E(R8)	663.78(R8)
L30	N83°49'41"E(R8)	663.74(R8)
L31	N87°17'24"E(R6)	497.56(R6)
L32	N87°17'24"E(R6)	497.56(R6)
L33	N83°50'E(R5)	
L34	N83°50'E(R5)	
L35	N88°20'E(R5)	809.0(R5)
L36	N88°20'E(R5)	809.0(R5)

SPIRAL #	a (C&R5)	DELTA (C&R5)	LENGTH ft(C&R5)
S1	2°04'20"	2°02'10"	196.51
S2	1°55'57"	1°55'59"	203.49

CURVE #	LENGTH ft(M)	DELTA (M)	RADIUS ft(M)
C4	459.17	04°40'24"	5629.58
C5	475.48	04°40'24"	5829.58
C6	600.26	11°36'01"	2964.79
C7	559.74	11°35'59"	2764.79

CURVE #	LENGTH ft(R)	DELTA (R)	RADIUS ft(R)
C4	442.1(R5)	04°30'(R5)	5629.58(R5)
C5	457.8(R5)	04°30'(R5)	5829.58(R5)
C6	600.25(R5)	11°36'(R5)	2964.79(R5)
C7	559.75(R5)	11°36'(R5)	2764.79(R5)

REVISIONS			
C.O. NO.	DATE	BY	DESCRIPTION

DRAWING NO.
HARD COPY
DRAWN/DATE RJB/10-07-99
CHECKED/DATE

ENTRANCO
WASHINGTON CALIFORNIA ARIZONA OREGON IDAHO UTAH

ROUTE SR-68
LOCATION Bullhead City - East

ARIZONA DEPARTMENT OF TRANSPORTATION
HIGHWAYS DIVISION
RIGHT OF WAY PLANS SERVICES

HIGHWAY Davis Dam - Kingman Hwy (SR-68)
PROJECT NO. 068 MO 001 H3138 01C

REGISTERED LAND SURVEYOR 12213 JEFFREY LYNN ANDREWS DATE SURVEYED 1/27/00 STATE OF ARIZONA

SHEET 6 OF 21

cccccDGNcSPECIFICATIONcccccc VIEW NAME: SHEET 03
cccccSYSTIMEcccccc

TRACS NO. 68M01,H366901X

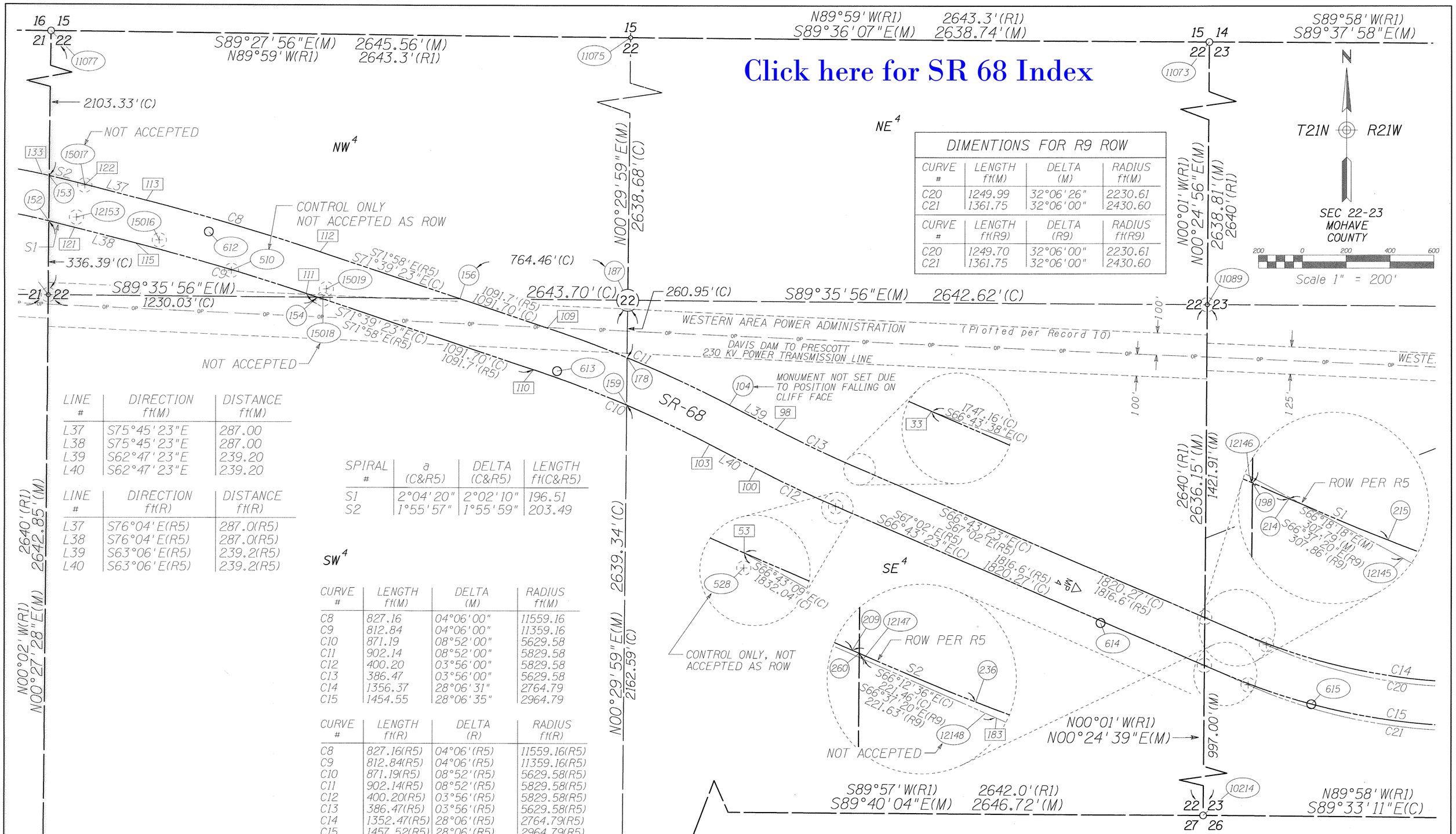

DIMENTIONS FOR R9 ROW			
CURVE #	LENGTH ft(M)	DELTA (M)	RADIUS ft(M)
C20	1249.99	32°06'26"	2230.61
C21	1361.75	32°06'00"	2430.60
CURVE #	LENGTH ft(R9)	DELTA (R9)	RADIUS ft(R9)
C20	1249.70	32°06'00"	2230.61
C21	1361.75	32°06'00"	2430.60

LINE #	DIRECTION ft(M)	DISTANCE ft(M)
L37	S75°45'23"E	287.00
L38	S75°45'23"E	287.00
L39	S62°47'23"E	239.20
L40	S62°47'23"E	239.20

LINE #	DIRECTION ft(R)	DISTANCE ft(R)
L37	S76°04'E(R5)	287.0(R5)
L38	S76°04'E(R5)	287.0(R5)
L39	S63°06'E(R5)	239.2(R5)
L40	S63°06'E(R5)	239.2(R5)

SPIRAL #	a (C&R5)	DELTA (C&R5)	LENGTH ft(C&R5)
S1	2°04'20"	2°02'10"	196.51
S2	1°55'57"	1°55'59"	203.49

CURVE #	LENGTH ft(M)	DELTA (M)	RADIUS ft(M)
C8	827.16	04°06'00"	11559.16
C9	812.84	04°06'00"	11359.16
C10	871.19	08°52'00"	5629.58
C11	902.14	08°52'00"	5829.58
C12	400.20	03°56'00"	5829.58
C13	386.47	03°56'00"	5629.58
C14	1356.37	28°06'31"	2764.79
C15	1454.55	28°06'35"	2964.79

CURVE #	LENGTH ft(R)	DELTA (R)	RADIUS ft(R)
C8	827.16(R5)	04°06'(R5)	11559.16(R5)
C9	812.84(R5)	04°06'(R5)	11359.16(R5)
C10	871.19(R5)	08°52'(R5)	5629.58(R5)
C11	902.14(R5)	08°52'(R5)	5829.58(R5)
C12	400.20(R5)	03°56'(R5)	5829.58(R5)
C13	386.47(R5)	03°56'(R5)	5629.58(R5)
C14	1352.47(R5)	28°06'(R5)	2764.79(R5)
C15	1457.52(R5)	28°06'(R5)	2964.79(R5)

REVISIONS			
C.O. NO.	DATE	BY	DESCRIPTION

DRAWING NO.	
HARD COPY	
DRAWN/DATE	RJB/10-07-99
CHECKED/DATE	
ROUTE	SR-68
LOCATION	Bullhead City - East

ENTRANCO — WASHINGTON CALIFORNIA ARIZONA OREGON IDAHO UTAH

ARIZONA DEPARTMENT OF TRANSPORTATION
HIGHWAYS DIVISION
RIGHT OF WAY PLANS SERVICES

HIGHWAY: Davis Dam - Kingman Hwy (SR-68)
PROJECT NO. 068 MO 001 H3138 01C

REGISTERED LAND SURVEYOR — CERTIFICATE NO. 12213 — JEFFREY LYNN ANDREWS — ARIZONA U.S.A. — 11/27/00

SHEET 7 OF 21

cccccDGNcSPECIFICATIONcccccc VIEW NAME: SHEET 04
ccccccSYSTIMEcccccc

TRACS NO. 68M01,H366901X

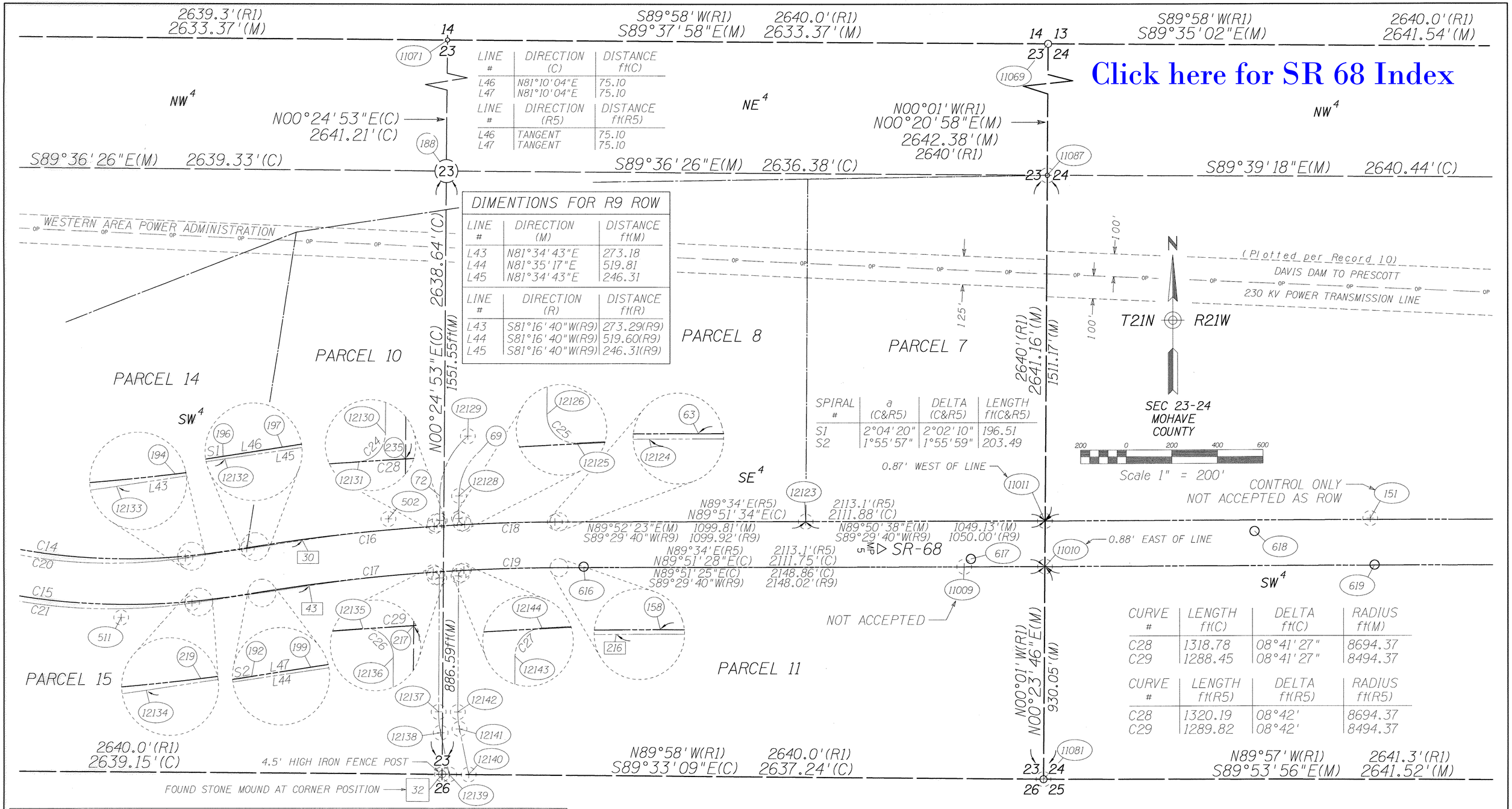

LINE #	DIRECTION (C)	DISTANCE ft(C)
L46	N81°10'04"E	75.10
L47	N81°10'04"E	75.10

LINE #	DIRECTION (R5)	DISTANCE ft(R5)
L46	TANGENT	75.10
L47	TANGENT	75.10

DIMENTIONS FOR R9 ROW

LINE #	DIRECTION (M)	DISTANCE ft(M)
L43	N81°34'43"E	273.18
L44	N81°35'17"E	519.81
L45	N81°34'43"E	246.31

LINE #	DIRECTION (R)	DISTANCE ft(R)
L43	S81°16'40"W(R9)	273.29(R9)
L44	S81°16'40"W(R9)	519.60(R9)
L45	S81°16'40"W(R9)	246.31(R9)

SPIRAL #	a (C&R5)	DELTA (C&R5)	LENGTH ft(C&R5)
S1	2°04'20"	2°02'10"	196.51
S2	1°55'57"	1°55'59"	203.49

CURVE #	LENGTH ft(C)	DELTA ft(C)	RADIUS ft(M)
C28	1318.78	08°41'27"	8694.37
C29	1288.45	08°41'27"	8494.37

CURVE #	LENGTH ft(R5)	DELTA ft(R5)	RADIUS ft(R5)
C28	1320.19	08°42'	8694.37
C29	1289.82	08°42'	8494.37

DIMENSIONS FOR R9 ROW

CURVE #	LENGTH ft(M)	DELTA (M)	RADIUS ft(M)	CURVE #	LENGTH ft(R9)	DELTA (R9)	RADIUS ft(R9)
C16	582.67	04°18'26"	7750.98	C16	582.90	04°18'32"	7750.98
C17	548.21	04°09'35"	7550.98	C17	548.50	04°09'43"	7550.98
C18	394.92	02°55'09"	7750.98	C18	394.74	02°55'05"	7750.98
C19	399.48	03°01'52"	7550.98	C19	399.59	03°01'55"	7550.98
C24	37.57	86°05'59"	25.00	C24	37.34	85°35'12"	25.00
C25	40.61	93°03'50"	25.00	C25	40.76	93°26'25"	25.00
C26	41.50	95°06'47"	25.00	C26	41.26	94°33'37"	25.00
C27	37.84	86°42'52"	25.00	C27	37.73	86°27'45"	25.00

NOTE: "R9" SUBDIVIDES SECTION 23 AND DOES NOT FOLLOW THE PREVIOUS RECORD R.O.W., BEING THE ORIGINAL 1941 SURVEY OF SR-68 (R5), HOWEVER, IT IS THE MOST CURRENT RECORD OF SAID R.O.W.
NO INSTRUMENTS OF CONVEYANCE ARE KNOWN TO EXIST THAT SUBSTANTIATE THE R.O.W. AS SHOWN ON "R9".

REVISIONS			
C.O. NO.	DATE	BY	DESCRIPTION

DRAWING NO.
HARD COPY
DRAWN/DATE RJB/10-07-99
CHECKED/DATE

ENTRANCO
WASHINGTON CALIFORNIA ARIZONA OREGON IDAHO UTAH

ARIZONA DEPARTMENT OF TRANSPORTATION
HIGHWAYS DIVISION
RIGHT OF WAY PLANS SERVICES

HIGHWAY Davis Dam - Kingman Hwy (SR-68)
PROJECT NO. 068 MO 001 H3138 01C
ROUTE SR-68
LOCATION Bullhead City - East

REGISTERED LAND SURVEYOR 12213 JEFFREY LYNN ANDREWS ARIZONA U.S.A.
DATE APPROVED 1/27/00

SHEET 8 OF 21

cccccDGNcSPECIFICATIONccccc VIEW NAME: SHEET 05
ccccSYSTIMEccccc

TRACS NO. 68M01,H366901X

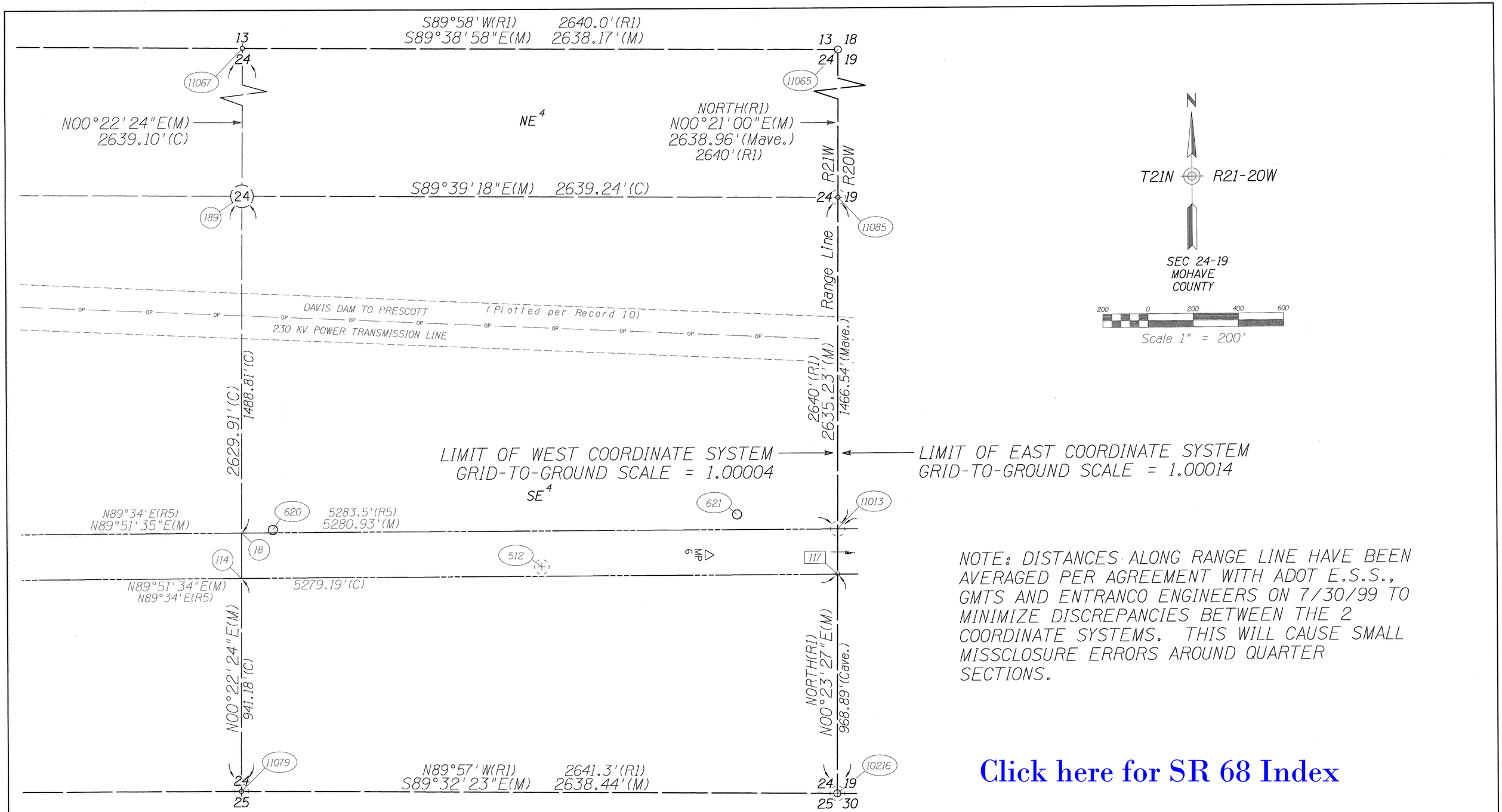

NOTE: DISTANCES ALONG RANGE LINE HAVE BEEN AVERAGED PER AGREEMENT WITH ADOT E.S.S., GMTS AND ENTRANCO ENGINEERS ON 7/30/99 TO MINIMIZE DISCREPANCIES BETWEEN THE 2 COORDINATE SYSTEMS. THIS WILL CAUSE SMALL MISSCLOSURE ERRORS AROUND QUARTER SECTIONS.

Click here for SR 68 Index

REVISIONS			
C.O. NO.	DATE	BY	DESCRIPTION

DRAWING NO.	
HARD COPY	
DRAWN/DATE	RJB/10-07-99
CHECKED/DATE	
ENTRANCO (WASHINGTON CALIFORNIA ARIZONA OREGON IDAHO UTAH)	
ROUTE	SR-68
LOCATION	Bullhead City - East

ARIZONA DEPARTMENT OF TRANSPORTATION
HIGHWAYS DIVISION
RIGHT OF WAY PLANS SERVICES

HIGHWAY: Davis Dam - Kingman Hwy (SR-68)
PROJECT NO. 068 MO 001 H3138 01C

REGISTERED LAND SURVEYOR CERTIFICATE NO. 32213 JEFFREY LYNN ANDREWS DATE SIGNED 1/27/00 ARIZONA U.S.A.

SHEET 9 OF 21

cccccDGNcSPECIFICATIONcccccc VIEW NAME: SHEET 06
ccccSYSTIMEcccccc

TRACS NO. 68M01,H366901X

EAST COORDINATE TABLE

Click here for SR 68 Index

#	N	E	ELEV.	DESCRIPTION
18	1523729.410	489171.192	0.00	CALCULATED 1/4 SECTION LINE-ROW INTERSECTION. NOTHING SET.
19	1523929.942	489172.485	0.00	CALCULATED 1/4 SECTION LINE-ROW INTERSECTION. NOTHING SET.
20	1539408.196	517959.422	3260.00	SET BRONZE CAP MARKED PER MANUAL IN ROCK IN PLACE
21	1544693.485	515729.471	3475.00	SET 9/16" STAINLESS ROD W/BRONZE CAP MARKED PER MANUAL
22	1535809.945	505098.243	3500.00	CALCULATED CENTER OF SECTION 10 T21N R20W
23	1522686.668	494436.122	2450.00	CALCULATED 1/4 CORNER SEC 20 29
24	1522701.590	491801.074	2500.00	SET 9/16" STAINLESS ROD W/BRONZE CAP MARKED PER MANUAL
27	1533200.167	499791.940	2900.00	SET 9/16" STAINLESS ROD W/BRONZE CAP MARKED PER MANUAL
29	1525361.745	489181.714	0.00	CALCULATED CENTER 1/4 CORNER SECTION 19 T21N R20W
30	1528828.537	499885.605	2700.00	SET 5/8" RB W/ALUMINUM TAG S&O FROM AS-BUILT ALG. &LS#12213
33	1529051.589	499403.019	2700.00	SET 5/8" RB W/ALUMINUM TAG S&O FROM AS-BUILT ALG. &LS#12213
37	1528806.175	499330.798	2700.00	SET 5/8" RB W/ALUMINUM TAG S&O FROM AS-BUILT ALG. &LS#12213
38	1524309.446	493501.148	2350.00	CALCULATED COR 4 PERRY CLAIM
39	1534472.752	507723.587	3550.00	CALCULATED 1/16th #7 SEC 10
42	1524431.945	493558.071	2350.00	SET 5/8" RB W/ALUMINUM TAG S&O FROM AS-BUILT ALG. &LS#12213
43	1525582.158	494616.138	2400.00	CALCULATED OLD TEMPORARY CONSTRUCTION EASMENT
44	1528589.301	498299.107	2700.00	SET 5/8" RB W/ALUMINUM TAG S&O FROM AS-BUILT ALG. &LS#12213
45	1528793.376	498730.395	2700.00	SET 5/8" RB W/ALUMINUM TAG S&O FROM AS-BUILT ALG. &LS#12213
46	1524920.810	494257.532	2350.00	SET 5/8" RB W/ALUMINUM TAG S&O FROM AS-BUILT ALG. &LS#12213
47	1536085.166	508632.293	3600.00	SET 5/8" RB W/ALUMINUM TAG S&O FROM AS-BUILT ALG. &LS#12213
51	1524598.967	493878.851	2350.00	SET 5/8" RB W/ALUMINUM TAG S&O FROM AS-BUILT ALG. &LS#12213
52	1541032.604	515696.943	0.00	CALCULATED CENTER OF SEC 1 T21N R20W
54	1525587.329	494607.579	2400.00	CALCULATED OLD TEMPORARY CONSTRUCTION EASEMENT
56	1526357.929	495317.919	2500.00	SET 5/8" RB W/ALUMINUM TAG S&O FROM AS-BUILT ALG. &LS#12213
59	1536746.129	520575.172	0.00	CALCULATED CENTER OF SEC 7 T21N R19W
60	1539386.821	520584.955	0.00	CALCULATED ROW / SECTION LINE INTERSECTION
61	1526473.021	495154.357	2500.00	CALCULATED OLD TEMPORARY CONSTRUCTION EASEMENT
62	1525322.167	494704.333	0.00	CALCULATED ROW / SECTION LINE INTERSECTION
64	1526471.374	495156.698	2500.00	SET 5/8" RB W/ALUMINUM TAG S&O FROM AS-BUILT ALG. &LS#12213
65	1522632.583	504998.537	3100.00	SET 9/16" STAINLESS ROD W/BRONZE CAP MARKED PER MANUAL
66	1527943.285	496661.132	0.00	CALCULATED ROW / SECTION LINE INTERSECTION
67	1525323.218	494522.376	0.00	CALCULATED ROW / SECTION LINE INTERSECTION
68	1525258.181	507655.344	3400.00	SET 9/16" STAINLESS ROD W/BRONZE CAP MARKED PER MANUAL
71	1526641.397	495495.902	2500.00	SET 5/8" RB W/ALUMINUM TAG S&O FROM AS-BUILT ALG. &LS#12213
72	1524935.732	494453.335	0.00	CALCULATED ROW / SECTION LINE INTERSECTION
73	1527463.092	496329.146	0.00	SET 5/8" RB W/ALUMINUM TAG S&O FROM AS-BUILT ALG. &LS#12213
77	1525212.610	494455.455	0.00	CALCULATED ROW / SECTION LINE INTERSECTION
79	1527919.329	501437.835	0.00	CALCULATED ROW / SECTION LINE INTERSECTION
81	1527921.364	501020.348	0.00	CALCULATED ROW / SECTION LINE INTERSECTION
82	1532403.766	505071.059	0.00	CALCULATED ROW / SECTION LINE INTERSECTION
83	1527164.866	502394.620	0.00	CALCULATED ROW / SECTION LINE INTERSECTION
84	1526355.975	495320.695	2500.00	SET 5/8" RB W/ALUMINUM TAG S&O FROM AS-BUILT ALG. &LS#12213
85	1527906.954	504359.490	0.00	CALCULATED ROW / SECTION LINE INTERSECTION
86	1526935.663	502392.988	0.00	CALCULATED ROW / SECTION LINE INTERSECTION
87	1525378.575	494481.476	2400.00	CALCULATED OLD TEMPORARY CONSTRUCTION EASMENT
88	1527906.139	504567.298	0.00	CALCULATED ROW / SECTION LINE INTERSECTION
89	1528806.487	498175.292	2700.00	SET 5/8" RB W/ALUMINUM TAG S&O FROM AS-BUILT ALG. &LS#12213
90	1530332.883	505058.467	0.00	CALCULATED ROW / SECTION LINE INTERSECTION
91	1527599.153	501560.781	2900.00	SET 5/8" RB W/ALUMINUM TAG S&O FROM AS-BUILT ALG. &LS#12213
92	1526474.438	495392.285	0.00	SET 5/8" RB W/ALUMINUM TAG S&O FROM AS-BUILT ALG. &LS#12213
93	1530542.813	504871.947	0.00	CALCULATED ROW / SECTION LINE INTERSECTION
94	1530541.840	505071.967	0.00	CALCULATED ROW / SECTION LINE INTERSECTION
95	1533169.154	506101.251	0.00	CALCULATED ROW / SECTION LINE INTERSECTION
96	1535268.410	507723.898	0.00	CALCULATED ROW / SECTION LINE INTERSECTION
97	1527779.972	496374.662	2600.00	SET 5/8" RB W/ALUMINUM TAG S&O FROM AS-BUILT ALG. &LS#12213
99	1529037.568	498654.085	2600.00	SET 5/8" RB W/ALUMINUM TAG S&O FROM AS-BUILT ALG. &LS#12213
100	1527676.316	496197.538	2600.00	SET 5/8" RB W/ALUMINUM TAG S&O FROM AS-BUILT ALG. &LS#12213

EAST COORDINATE TABLE

#	N	E	ELEV.	DESCRIPTION
102	1534992.963	507723.791	0.00	3/4"STAINLESS ROD IN HANDHOLE (NGS DAVIS)
105	1527391.608	495821.960	2500.00	SET 5/8" RB W/ALUMINUM TAG S&O FROM AS-BUILT ALG. &LS#12213
108	1535785.987	508272.429	0.00	CALCULATED ROW / SECTION LINE INTERSECTION
111	1535784.310	508575.674	0.00	CALCULATED ROW / SECTION LINE INTERSECTION
113	1537590.791	510390.272	0.00	CALCULATED ROW / SECTION LINE INTERSECTION
116	1526746.787	495325.856	2500.00	SET 5/8" RB W/ALUMINUM TAG S&O FROM AS-BUILT ALG. &LS#12213
121	1526573.853	495218.628	2500.00	SET 5/8" RB W/ALUMINUM TAG S&O FROM AS-BUILT ALG. &LS#12213
122	1537474.784	510389.522	0.00	CALCULATED ROW / SECTION LINE INTERSECTION
123	1538405.223	512074.006	0.00	CALCULATED ROW / SECTION LINE INTERSECTION
124	1525188.307	494362.451	2400.00	CALCULATED OLD TEMPORARY CONSTRUCTION EASEMENT
129	1539532.945	517960.158	0.00	CALCULATED ROW / SECTION LINE INTERSECTION
130	1527758.638	501682.580	2900.00	SET 5/8" RB W/ALUMINUM TAG S&O FROM AS-BUILT ALG. &LS#12213
132	1538871.753	513038.126	0.00	CALCULATED ROW / SECTION LINE INTERSECTION
133	1539090.789	513039.942	0.00	CALCULATED ROW / SECTION LINE INTERSECTION
134	1539332.636	517958.976	0.00	CALCULATED ROW / SECTION LINE INTERSECTION
136	1530130.471	505031.120	3200.00	SET 5/8" RB W/ALUMINUM TAG S&O FROM AS-BUILT ALG. &LS#12213
139	1538979.193	523221.776	0.00	CALCULATED ROW / SECTION LINE INTERSECTION
140	1539219.577	523222.949	0.00	CALCULATED ROW / SECTION LINE INTERSECTION
154	1539388.670	520584.962	3500.00	SET 9/16" STAINLESS ROD W/BRONZE CAP MARKED PER MANUAL
159	1527843.001	501563.085	2900.00	SET 5/8" RB W/ALUMINUM TAG S&O FROM AS-BUILT ALG. &LS#12213
161	1534018.507	506509.340	3500.00	SET 5/8" RB W/ALUMINUM TAG S&O FROM AS-BUILT ALG. &LS#12213
162	1523718.153	486531.750	2000.00	SET 5/8" RB W/ALUMINUM TAG S&O FROM AS-BUILT ALG. &LS#12213
163	1536142.415	509031.471	3600.00	SET 5/8" RB W/ALUMINUM TAG S&O FROM AS-BUILT ALG. &LS#12213
164	1537027.926	509819.035	3500.00	SET 5/8" RB W/ALUMINUM TAG S&O FROM AS-BUILT ALG. &LS#12213
165	1534028.866	506517.358	3500.00	SET 5/8" RB W/ALUMINUM TAG S&O FROM AS-BUILT ALG. &LS#12213
169	1533824.989	506402.356	3450.00	CALCULATED 1/32nd CORNER SEC 10
172	1534154.071	506403.825	3450.00	CALCULATED 1/64th CORNER SEC 10
173	1533827.582	506072.112	3425.00	CALCULATED 1/64th CORNER SEC 10
174	1534159.265	505744.008	3400.00	CALCULATED 1/64th CORNER SEC 10
175	1534156.668	506073.917	3400.00	CALCULATED 1/64th CORNER SEC 10
176	1534477.953	507064.440	3475.00	CALCULATED 1/32nd CORNER SEC 10
181	1533822.396	506732.599	3500.00	CALCULATED 1/64th CORNER SEC 10
183	1534151.474	506733.733	3475.00	CALCULATED 1/64th CORNER SEC 10
184	1535774.335	510378.526	0.00	CALCULATED CENTER OF SECTION 11 T21N R20W
185	1529842.963	497316.559	2700.00	CALCULATED NORTH CORNER ROYAL B-B MINING CLAIM
192	1527675.594	501453.532	2900.00	SET 5/8" RB W/ALUMINUM TAG S&O FROM AS-BUILT ALG. &LS#12213
194	1535785.350	508387.708	0.00	CALCULATED 1/32nd CORNER SEC 11
195	1536447.220	507728.054	0.00	CALCULATED 1/32nd CORNER SEC 11
196	1536443.874	508391.738	0.00	CALCULATED 1/32nd CORNER SEC 11
197	1536445.547	508059.896	0.00	CALCULATED 1/64th CORNER SEC 11
198	1535787.185	508055.905	0.00	CALCULATED 1/64th CORNER SEC 11
199	1536442.201	508723.580	0.00	CALCULATED 1/64th CORNER SEC 11
200	1535783.514	508719.511	0.00	CALCULATED 1/64th CORNER SEC 11
201	1535783.489	508724.100	0.00	CALCULATED WEST 1000' OF THE SW 1/4 OF SECTION 11 T21N R20W
203	1539146.461	520584.065	0.00	CALCULATED ROW / SECTION LINE INTERSECTION
204	1525323.599	494456.303	0.00	CALCULATED CENTER OF SECTION 20 T21N R20W
205	1525292.580	499733.192	0.00	CALCULATED CENTER OF SECTION 21 T21N R20W
206	1525267.453	505021.110	0.00	CALCULATED CENTER OF SECTION 22 T21N R20W
207	1530590.405	494496.916	0.00	CALCULATED CENTER OF SECTION 17 T21N R20W
208	1530564.107	499773.592	0.00	CALCULATED CENTER OF SECTION 16 T21N R20W
210	1534466.283	508723.585	0.00	CALCULATED W 1000' N2 SW4 SEC 11 T21N R20W

REVISIONS			
C.O. NO.	DATE	BY	DESCRIPTION

DRAWING NO.
HARD COPY
DRAWN/DATE RJB/10-07-99
CHECKED/DATE

ENTRANCO
WASHINGTON CALIFORNIA ARIZONA OREGON IDAHO UTAH

ARIZONA DEPARTMENT OF TRANSPORTATION
HIGHWAYS DIVISION
RIGHT OF WAY PLANS SERVICES

HIGHWAY: Davis Dam - Kingman Hwy (SR-68)
PROJECT NO. 068 MO 001 H3138 01C

ROUTE: SR-68
LOCATION: Bullhead City - East

REGISTERED LAND SURVEYOR CERTIFICATE NO. 12213 JEFFREY LYNN ANDREWS DATE SIGNED 1/27/00 ARIZONA U.S.A.

SHEET 10 OF 21

TRACS NO. 68M01,H366901X

cccccDGNcSPECIFICATIONcccccc VIEW NAME:
cccccSYSTIMEcccccc

EAST COORDINATE TABLE

Click here for SR 68 Index

#	N	E	ELEV.	DESCRIPTION
211	1528612.278	499760.007	0.00	CALCULATED ROW / SECTION LINE INTERSECTIONION
212	1528895.232	499761.977	0.00	CALCULATED ROW / SECTION LINE INTERSECTIONION
213	1530541.900	505059.738	0.00	CALCULATED CENTER OF SECTION 15 T21N R20W
214	1542028.619	520602.409	0.00	CALCULATED CENTER OF SECTION 6 T21N R19W
216	1535767.027	511699.447	3600.00	CALCULATED SW CORNER PARCEL 2-87
225	1541050.733	510413.859	3700.00	CALCULATED CENTER OF SECTION SEC 2 T21N R20W
312	1538527.108	511986.151	3400.00	SET 5/8" RB W/ALUMINUM TAG S&O FROM AS-BUILT ALG. &LS#12213
314	1536296.676	508904.232	3600.00	SET 5/8" RB W/ALUMINUM TAG S&O FROM AS-BUILT ALG. &LS#12213
316	1533411.383	506039.422	3400.00	SET 5/8" RB W/ALUMINUM TAG S&O FROM AS-BUILT ALG. &LS#12213
318	1533907.389	506674.653	3500.00	SET 5/8" RB W/ALUMINUM TAG S&O FROM AS-BUILT ALG. &LS#12213
319	1537626.129	510676.782	3400.00	SET 5/8" RB W/ALUMINUM TAG S&O FROM AS-BUILT ALG. &LS#12213
321	1533074.047	506017.566	3450.00	SET 5/8" RB W/ALUMINUM TAG S&O FROM AS-BUILT ALG. &LS#12213
329	1537536.872	510499.768	3400.00	SET 5/8" RB W/ALUMINUM TAG S&O FROM AS-BUILT ALG. &LS#12213
338	1527223.006	502307.077	2900.00	SET 5/8" RB W/ALUMINUM TAG S&O FROM AS-BUILT ALG. &LS#12213
339	1531428.013	505003.721	3300.00	SET 5/8" RB W/ALUMINUM TAG S&O FROM AS-BUILT ALG. &LS#12213
341	1531422.771	504802.894	3300.00	SET 5/8" RB W/ALUMINUM TAG S&O FROM AS-BUILT ALG. &LS#12213
342	1527060.071	502189.126	2900.00	SET 5/8" RB W/ALUMINUM TAG S&O FROM AS-BUILT ALG. &LS#12213
343	1532053.717	504929.756	3300.00	SET 5/8" RB W/ALUMINUM TAG S&O FROM AS-BUILT ALG. &LS#12213
344	1531787.065	504842.822	3300.00	SET 5/8" RB W/ALUMINUM TAG S&O FROM AS-BUILT ALG. &LS#12213
345	1531985.456	505117.585	3300.00	SET 5/8" RB W/ALUMINUM TAG S&O FROM AS-BUILT ALG. &LS#12213
346	1531738.739	505037.912	3300.00	SET 5/8" RB W/ALUMINUM TAG S&O FROM AS-BUILT ALG. &LS#12213
352	1532377.158	505057.693	3300.00	SET 5/8" RB W/ALUMINUM TAG S&O FROM AS-BUILT ALG. &LS#12213
354	1532288.961	505238.265	3300.00	SET 5/8" RB W/ALUMINUM TAG S&O FROM AS-BUILT ALG. &LS#12213
355	1533211.975	505873.719	3400.00	SET 5/8" RB W/ALUMINUM TAG S&O FROM AS-BUILT ALG. &LS#12213
356	1532939.892	505550.220	3300.00	SET 5/8" RB W/ALUMINUM TAG S&O FROM AS-BUILT ALG. &LS#12213
357	1537625.064	510452.627	3400.00	SET 5/8" RB W/ALUMINUM TAG S&O FROM AS-BUILT ALG. &LS#12213
359	1532759.743	505335.261	3300.00	SET 5/8" RB W/ALUMINUM TAG S&O FROM AS-BUILT ALG. &LS#12213
361	1531113.081	505035.504	3200.00	SET 5/8" RB W/ALUMINUM TAG S&O FROM AS-BUILT ALG. &LS#12213
362	1530911.049	505059.726	3200.00	SET 5/8" RB W/ALUMINUM TAG S&O FROM AS-BUILT ALG. &LS#12213
363	1531086.805	504837.446	3200.00	SET 5/8" RB W/ALUMINUM TAG S&O FROM AS-BUILT ALG. &LS#12213
364	1524454.613	493568.604	2350.00	CALCULATED ROW / RESACA MINING CLAIM INTERSECTION
368	1530891.694	504860.757	3200.00	SET 5/8" RB W/ALUMINUM TAG S&O FROM AS-BUILT ALG. &LS#12213
370	1530164.217	504833.973	3200.00	SET 5/8" RB W/ALUMINUM TAG S&O FROM AS-BUILT ALG. &LS#12213
373	1532782.475	505673.267	3400.00	SET 5/8" RB W/ALUMINUM TAG S&O FROM AS-BUILT ALG. &LS#12213
374	1537133.251	509712.001	3500.00	SET 5/8" RB W/ALUMINUM TAG S&O FROM AS-BUILT ALG. &LS#12213
376	1532615.390	505475.024	3300.00	SET 5/8" RB W/ALUMINUM TAG S&O FROM AS-BUILT ALG. &LS#12213
388	1536352.183	509259.931	3600.00	SET 5/8" RB W/ALUMINUM TAG S&O FROM AS-BUILT ALG. &LS#12213
390	1536492.131	509117.712	3600.00	SET 5/8" RB W/ALUMINUM TAG S&O FROM AS-BUILT ALG. &LS#12213
400	1533037.113	505983.517	3400.00	SET 5/8" RB W/ALUMINUM TAG S&O FROM AS-BUILT ALG. &LS#12213
402	1533171.250	505833.002	3400.00	SET 5/8" RB W/ALUMINUM TAG S&O FROM AS-BUILT ALG. &LS#12213
503	1527437.475	495942.716	2549.48	3" ALUMINUM CAP SR68-12 C503
504	1527312.029	501967.782	2911.23	3" ALUMINUM CAP SR68-11 C504
505	1527157.669	502340.079	2923.90	5/8"RB W/ALUMINUM TAG 3130-13 C505
506	1531926.092	504871.628	3276.32	3"ALUMINUM CAP SR68-9 C506
513	1523746.641	489713.857	2160.02	5/8"RB W/ALUMINUM TAG 3130-3 C513
514	1526795.043	495416.481	2502.80	5/8"RB W/ALUMINUM TAG 3130-7 C514
515	1528139.991	497182.097	2614.34	5/8"RB W/ALUMINUM TAG 3130-9 C515
516	1528944.481	498748.028	2707.25	5/8"RB W/ALUMINUM TAG 3130-10 C516
517	1528940.758	499337.127	2736.65	5/8"RB W/ALUMINUM TAG 3130-11 C517
518	1527887.229	501348.198	2843.98	5/8"RB W/ALUMINUM TAG 3130-12 C518
519	1530335.902	505004.968	3198.00	5/8"RB W/ALUMINUM TAG 3130-15 C519
520	1532711.562	505376.472	3345.96	5/8"RB NO TAG C520
521	1534179.875	506694.951	3461.35	RAILROAD SPIKE W/ALUMINUM TAG 3130-17 C521
522	1535105.838	507665.624	3536.62	5/8"RB W/ALUMINUM TAG 3130-18 C522
523	1539295.633	518476.357	3244.44	5/8"RB W/ALUMINUM TAG 3130-22 C523
524	1539268.984	513703.047	3354.16	5/8"RB W/ALUMINUM TAG 3130-20 (C524)
525	1538637.667	512243.322	3406.71	3" ALUMINUM CAP SR68-7 C525

EAST COORDINATE TABLE

#	N	E	ELEV.	DESCRIPTION
526	1537645.713	510651.424	3466.83	5/8"RB W/ALUMINUM TAG 3130-19 C526
527	1536782.352	509587.519	3557.18	3" ALUMINUM CAP SR68-8 C527
529	1539382.437	517960.285	3259.66	3" BRASS CAP AHD 1966 C529
621	1523984.045	486088.371	1991.12	SET 5/8" RB W/RED CAP ENTRANCO CONTROL
622	1524002.789	487132.845	2044.68	SET 5/8" RB W/RED CAP ENTRANCO CONTROL
623	1523695.293	488652.293	2112.99	SET 5/8" RB W/RED CAP ENTRANCO CONTROL
624	1523963.224	491086.922	2234.80	SET 5/8" RB W/RED CAP ENTRANCO CONTROL
625	1523968.196	492868.717	2328.05	SET 5/8" RB W/RED CAP ENTRANCO CONTROL
626	1524677.935	494149.599	2389.81	SET 5/8" RB W/RED CAP ENTRANCO CONTROL
627	1525938.644	495011.788	2455.15	SET 5/8" RB W/RED CAP ENTRANCO CONTROL
628	1527651.757	496544.836	2587.07	SET 5/8" RB W/RED CAP ENTRANCO CONTROL
629	1528529.445	498117.490	2682.13	SET 5/8" RB W/RED CAP ENTRANCO CONTROL
630	1528117.400	500783.221	2826.34	PK NAIL W/BRASS WASHER ENTRANCO CONTROL
631	1526919.255	503550.648	2985.64	SET 5/8" RB W/RED CAP ENTRANCO CONTROL
632	1527429.177	504290.386	3048.08	SET 5/8" RB W/RED CAP ENTRANCO CONTROL
633	1528349.389	504616.930	3101.17	SET 5/8" RB W/RED CAP ENTRANCO CONTROL
634	1529535.978	504760.414	3167.83	SET 5/8" RB W/RED CAP ENTRANCO CONTROL
635	1531057.573	504901.431	3237.89	SET 5/8" RB W/RED CAP ENTRANCO CONTROL
636	1531739.346	504893.997	3274.97	SET 5/8" RB W/RED CAP ENTRANCO CONTROL
637	1533585.195	506241.033	3428.49	SET 5/8" RB W/RED CAP ENTRANCO CONTROL
638	1534007.039	506555.648	3464.26	SET 5/8" RB W/RED CAP ENTRANCO CONTROL
639	1534938.612	507590.031	3545.41	SET 5/8" RB W/RED CAP ENTRANCO CONTROL
640	1535757.088	508615.406	3652.50	SET 5/8" RB W/RED CAP ENTRANCO CONTROL
641	1535745.375	508264.263	3583.20	SET 5/8" RB W/RED CAP ENTRANCO CONTROL
643	1537163.699	509947.959	3518.02	SET 5/8" RB W/RED CAP ENTRANCO CONTROL
644	1538044.680	511448.952	3433.71	SET 5/8" RB W/RED CAP ENTRANCO CONTROL
645	1539157.440	513342.415	3381.80	SET 5/8" RB W/RED CAP ENTRANCO CONTROL
646	1539463.759	514376.732	3335.40	SET 5/8" RB W/RED CAP ENTRANCO CONTROL
647	1539601.799	515387.641	3306.43	SET 5/8" RB W/RED CAP ENTRANCO CONTROL
648	1539502.240	516168.187	3301.37	SET 5/8" RB W/RED CAP ENTRANCO CONTROL
649	1539519.537	517116.191	3271.89	SET 5/8" RB W/RED CAP ENTRANCO CONTROL
650	1539428.306	519109.754	3221.29	SET 5/8" RB W/RED CAP ENTRANCO CONTROL
651	1539391.369	519641.785	3208.80	SET 5/8" RB W/RED CAP ENTRANCO CONTROL
652	1539192.700	520613.835	3171.47	SET 5/8" RB W/RED CAP ENTRANCO CONTROL
653	1539311.024	521683.339	3149.25	SET 5/8" RB W/RED CAP ENTRANCO CONTROL
2000	1527708.499	496412.233	2569.91	5/8"RB W/ TAG STA 449+65.63 74'L
2003	1526719.434	495343.196	2496.41	5/8"RB NO ID
2006	1526316.000	495108.505	2472.69	5/8"RB NO ID
2010	1526019.751	494916.779	2457.12	5/8"RB NO ID
2011	1525555.214	494594.544	2433.41	5/8"RB NO ID
2012	1525246.916	494476.278	2415.99	5/8"RB W/CAP J.S. CARLTON RLS 19319 STA 417+95.8
2013	1525184.427	494368.277	2410.90	5/8"RB NO ID RP103.OLT CURVE TO SPIRAL 417+__._
10216	1522749.236	486525.143	2048.16	3.5" BRASS CAP USGLO 1915 T21N
10217	1527940.347	497112.805	2627.68	2.5" BRASS CAP USGLO 1915 T21N
10218	1527914.639	502399.961	2901.56	2.5" BRASS CAP USGLO 1915 T21N
10231	1523871.810	492018.121	2263.19	3" ALUMINUM CAP ADOT HIGH DIV
10232	1523861.946	492018.662	2263.19	3" ALUMINUM CAP ADOT HIGH DIV
10233	1524081.466	492007.435	2284.05	3" ALUMINUM CAP ADOT HIGH DIV
10234	1523879.401	492359.949	2278.09	3" ALUMINUM CAP ADOT HIGH DIV
10235	1523894.560	492589.203	2301.21	3" ALUMINUM CAP ADOT HIGH DIV
10236	1524113.735	492568.345	2308.19	3" ALUMINUM CAP ADOT HIGH DIV

REVISIONS			
C.O. NO.	DATE	BY	DESCRIPTION

DRAWING NO.	
HARD COPY	
DRAWN/DATE	RJB/10-07-99
CHECKED/DATE	

ENTRANCO — WASHINGTON CALIFORNIA ARIZONA OREGON IDAHO UTAH

ARIZONA DEPARTMENT OF TRANSPORTATION
HIGHWAYS DIVISION
RIGHT OF WAY PLANS SERVICES

HIGHWAY: Davis Dam - Kingman Hwy (SR-68)
PROJECT NO. 068 MO 001 H3138 01C
ROUTE: SR-68
LOCATION: Bullhead City - East

REGISTERED LAND SURVEYOR — CERTIFICATE NO. 22213 — JEFFREY LYNN ANDREWS — DATE SIGNED 12/2/00 — ARIZONA U.S.A.

SHEET 11 OF 21

cccccDGNcSPECIFICATIONcccccc VIEW NAME:
cccccSYSTIMEcccccc

TRACS NO. 68M01,H366901X

EAST COORDINATE TABLE

Click here for SR 68 Index

#	N	E	ELEV.	DESCRIPTION
10237	1524099.028	492348.512	2302.30	3" ALUMINUM CAP ADOT HIGH DIV
10238	1525070.029	494548.576	2410.06	3" ALUMINUM CAP ADOT HIGH DIV
10239	1525265.172	494669.904	2421.84	3" ALUMINUM CAP ADOT HIGH DIV
10241	1525473.926	494796.007	2431.11	3" ALUMINUM CAP ADOT HIGH DIV
10243	1525478.989	494786.904	2431.74	3" ALUMINUM CAP ADOT HIGH DIV
10244	1527002.140	495776.994	2543.14	3" BRASS CAP AZ HIGH DEPT 1966
10245	1527562.786	496498.477	2583.77	3" BRASS CAP AZ HIGH DEPT 1966
10246	1527940.348	497160.766	2629.29	3" BRASS CAP AZ HIGH DEPT
10247	1527914.511	497112.404	2638.19	3" BRASS CAP AZ HIGH DEPT
10591	1524222.139	493007.400	2322.43	5/8"RB NO ID
10603	1526555.298	495201.144	2485.22	5/8"RB NO ID
10604	1527353.815	495854.697	2539.61	3" BRASS CAP ADOT EL=2539.23' 2' SW STA 44?00
10633	1527138.710	495631.156	2521.49	3" BRASS CAP AZ HWY DEPT EL=2521.0
10650	1538408.449	511895.920	3412.53	3" BRASS CAP AZ HWY DEPT EL=3412.2
10651	1538407.104	512076.897	3395.14	3" BRASS CAP AZ HWY DEPT STA 680+11.80
10652	1536992.855	509854.683	3482.72	3" BRASS CAP AZ HWY DEPT w/ANGLE IRON SC 654+34.
10653	1537107.485	509900.540	3507.79	3" BRASS CAP AZ HWY DEPT w/ANGLE IRON SC 659+50
10654	1535926.597	508753.915	3582.06	5/8" RB
10659	1533987.903	506548.880	3455.05	3" BRASS CAP AZ HWY DEPT & ANGLE IRON
10660	1533289.868	506196.688	3445.23	BRASS CAP ADOT
11013	1523918.085	486533.136	2007.41	1/2"RB W/BRASS TAG LS6851
11015	1523723.599	488752.179	2116.84	5/8"RB NO ID
11016	1523923.817	488751.670	2118.34	5/8"RB IN CONCRETE
11017	1523746.020	489602.623	2154.69	5/8"RB W/TAG LOC DIV 1986 P
11018	1523946.417	489592.753	2159.51	5/8"RB NO ID
11021	1524060.791	491805.180	2280.19	5/8"RB IN CONCRETE
11022	1524071.325	492007.926	2281.40	3" ALUMINUM CAP ADOT HWY DIV 1993 38
11026	1524750.263	494010.162	2422.16	5/8"RB W/ALUMINUM TAG ADOT P&M 2842-2B
11038	1526286.791	495287.066	2487.03	1"IR 0.6' UP
11039	1526191.567	495216.425	2471.15	5/8"RB BM43.0
11041	1526337.359	495347.150	2505.55	5/8"RB W/ALUMINUM CAP RESACA CO. 1/4
11063	1522723.257	489164.706	2173.18	1.5"IP W/2"BRASS GLO CAP S19 30 1915
11065	1528023.711	486559.241	2049.30	2" IP W/GLO BRASS CAP
11085	1525384.664	486543.115	2049.19	1" IP W/GLO BASS CAP E1/4
11101	1533194.720	502436.671	3042.92	2"IP W/GLO BRASS CAP
11103	1530554.760	502416.385	2934.35	1"IP W/GLO BRASS CAP W1/4
11107	1525276.745	502381.171	2878.84	1"IP W/GLO BRASS CAP W1/4
11109	1522639.831	502362.065	2872.06	2"IP W/GLO BRASS CAP
11111	1522678.839	497075.945	2536.03	2"IP W/GLO BRASS CAP
11113	1522699.868	494436.223	2440.66	1"IP W/1915 GLO 2.5" BRASS CAP WITNESS CORNER 1/4 SEC 20 29
11116	1525338.832	491819.606	2344.69	1"IP W/GLO BRASS CAP E1/4
11118	1530573.454	497130.536	2716.18	1"IP W/GLO BRASS CAP E1/4
11120	1533205.613	497147.209	2836.58	2"IP W/GLO BRASS CAP
11122	1527904.270	505043.699	3114.59	1"IP W/GLO BRASS CAP
11124	1527977.847	491834.097	2357.05	2"IP W/GLO BRASS CAP
12001	1539167.089	523735.182	3098.59	3" ALUMINUM CAP AHD ROW POT 800+00.0
12002	1539187.013	523736.593	3099.32	3" ALUMINUM CAP AHD ROW POT 800+00.0
12003	1538967.384	523722.704	3097.52	3" ALUMINUM CAP AHD ROW POT 800+00.0
12004	1538947.506	523721.462	3098.55	3" ALUMINUM CAP AHD ROW POT 800+00.0
12006	1539414.794	520143.724	3177.95	3" ALUMINUM CAP AHD ROW POT 764+00.0
12007	1539394.870	520142.539	3178.79	3" ALUMINUM CAP AHD ROW POT 764+00.0
12008	1539195.288	520129.936	3172.92	3" ALUMINUM CAP AHD ROW POT 764+00.0
12009	1539175.340	520128.658	3172.12	3" ALUMINUM CAP AHD ROW POT 764+00.0
12010	1544681.446	517987.439	3277.74	CHISELED + IN 8"X8" STONE
12011	1542009.279	523241.558	3097.33	STONE WEST 1/4 SECTION CORNER SECTION 6 T21N R19W
12015	1539332.369	517960.018	3261.71	3" BRASS CAP AHD 1966 EL=3261.23
12016	1541015.529	517968.905	3230.56	1"IP W/1915 2.5" GLO BRASS CAP 1/4 SEC 1

EAST COORDINATE TABLE

#	N	E	ELEV.	DESCRIPTION
12017	1542047.891	517972.656	3229.68	1" IP W/1915 USGLOS 2.25" BRASS CAP 1/4 SEC 6
12017	1542047.891	517972.656	3229.68	1"IP W/1915 USGLOS 2.25" BRASS CAP
12018	1539642.200	516233.311	3288.34	3" BRASS CAP AHD 1966 EL=3287.88' PT 72+78.40 BK
12019	1539442.615	516220.616	3305.29	3" BRASS CAP AHD PT 724+78.40 BK POT 724+80.47
12020	1541052.450	513056.207	3433.96	1"IP W/1915 USGLOS 2.25" BRASS CAP 1/4 SEC 2 1
12021	1538376.234	517953.334	3225.69	3"IP W/1915 GLO 3.5" BRASS CAP T20N R20W R19W SEC 1 12
12022	1536762.580	517941.922	3238.45	1"IP W/1915 GLO 2.5" BRASS CAP SEC 7
12023	1534102.838	520565.380	3194.92	STONE 1/4 SEC 7 MARKED ON NORTH FACE
12024	1536729.664	523210.794	3082.81	ROCK 6"X6"X8" 1/4 MARKED ON WEST FACE
12025	1538388.679	515673.451	3282.01	1"IP W/1915 USGLOS 2.5" BRASS CAP SEC 1 12
12026	1538401.152	513034.224	3404.71	2"IP W/1915 GLO 2.5" BRASS CAP 21N SEC 2 1 12 11
12027	1538412.339	510395.585	3849.98	1"IP W/1915 GLO 2.5" BRASS CAP 1/4 SEC 2 11
12028	1538409.114	511805.302	3419.27	3"ALUMINUM CAP AHD 1966 EL=3418.87' HWY ROW STA 680+11.0
12030	1538406.427	512168.390	3393.81	3" BRASS CAP AHD ROW STA 680+11.0
12032	1538298.348	511726.538	3415.20	3" BRASS CAP AHD 1966 EL=3414.74' ROW PT 677+50.40
12033	1538214.619	511781.083	3413.03	3" BRASS CAP AHD 1966 EL=3412.59' ROW PT 677+50.40
12034	1537956.119	511123.512	3468.66	3" BRASS CAP AHD PC ROW 670+50.4
12035	1537866.392	511167.518	3445.77	3" BRASS CAP AHD 1966 EL=3445.33' ROW PC 670+50.4
12036	1537715.856	510632.776	3475.88	3" BRASS CAP AHD 1966 EL=3475.37' ROW ST 665+02.53
12037	1537180.357	509831.968	3500.72	3" BRASS CAP AHD 1966 EL=3500.26' ROW STA 655+50
12038	1537216.646	509797.854	3502.25	3" BRASS CAP AHD 1966 EL=3501.76' ROW STA 655+50
12040	1536984.871	509572.763	3535.44	3" BRASS CAP AHD ROW TS 652+34.20
12042	1536978.979	509869.440	3486.45	3" CAP AHD
12043	1536849.661	509720.788	3520.36	3" BRASS CAP AHD ROW TS 652+34.20
12044	1536500.339	509399.402	3581.20	3" BRASS CAP AHD
12045	1536016.739	508871.441	3554.86	3" BRASS CAP AHD ROW TS 640+57.00
12046	1535544.650	508305.718	3588.93	3" BRASS CAP AHD ROW PC 633+07.00
12047	1535689.740	508168.259	3597.93	3" BRASS CAP AHD ROW PC 633+07.00
12049	1536635.364	509252.229	3582.10	3" BRASS CAP AHD ROW ST 647+57.00
12059	1535789.021	507724.102	3560.95	1"IP W/1915 USGLOS 2.25" BRASS CAP 1/4 SEC 10 11
12060	1534696.005	507120.204	3526.03	3" BRASS CAP AHD PT 618+48.10 BK POT 618+60.7
12061	1534551.032	507257.636	3474.47	3" BRASS CAP AHD POT 618+60.7 PT 618+48.10 BK
12063	1533380.777	506078.961	3388.86	3" BRASS CAP AHD EL=3388.39' ST 601+56.37 BK POT 601+82.46
12065	1532856.963	505768.558	3388.89	3" BRASS CAP AHD ROW TS 595+69.08
12066	1533177.166	505075.762	3345.72	1"IP W/1915 USGLOS 2.25" BRASS CAP 1/4 SEC 10 15
12071	1532117.040	504952.814	3261.52	3" BRASS CAP AHD ROW TS 584+67.40
12072	1531143.616	504829.975	3216.09	3" BRASS CAP AHD ROW TS 575+18.90
12073	1529971.348	504796.380	3170.46	3" BRASS CAP AHD 1966 EL=3169.94' ROW TS 563+01.60
12074	1529930.766	504992.111	3205.83	3" BRASS CAP AHD ROW TS 563+01.60
12075	1531169.892	505028.033	3255.03	3" BRASS CAP AHD ROW TS 575+18.90
12076	1532048.779	505140.643	3305.79	3" BRASS CAP AHD ROW TS 584+67.40
12079	1528177.461	504424.620	3074.32	3" BRASS CAP AHD ROW ST 5?6+63.28
12080	1528136.900	504620.358	3088.23	3"BC AHD ROW ST 546+03.28
12081	1527835.517	504546.575	3072.80	3" BRASS CAP AHD 1966 EL=3072.31' ROW CS 543+03.28
12082	1527896.285	504356.216	3057.07	3" BRASS CAP AHD 1966 EL=3056.57' ROW CS 543+03.28
12085	1527408.327	502084.819	2880.13	3" BRASS CAP AHD 1966 EL=2881.495' ROW TS 512+98.70
12086	1527922.227	501018.770	2813.56	3" BRASS CAP AHD ROW POT 503+10.0
12087	1527822.536	501201.124	2828.04	3" BRASS CAP AHD ROW TS 503+33.62
12088	1527410.035	501783.348	2887.05	3" BRASS CAP AHD ROW ST 510+72.88
12089	1527259.388	501951.268	2905.15	3" BRASS CAP AHD ROW TS 512+98.70
12090	1528297.995	500853.459	2839.49	3" BRASS CAP AHD ROW POT 498+18.4

REVISIONS

C.O. NO.	DATE	BY	DESCRIPTION

DRAWING NO.
HARD COPY
DRAWN/DATE RJB/10-07-99
CHECKED/DATE

ENTRANCO
WASHINGTON CALIFORNIA ARIZONA OREGON IDAHO UTAH

ARIZONA DEPARTMENT OF TRANSPORTATION
HIGHWAYS DIVISION
RIGHT OF WAY PLANS SERVICES

HIGHWAY: Davis Dam - Kingman Hwy (SR-68)
PROJECT NO. 068 MO 001 H3138 01C

ROUTE: SR-68
LOCATION: Bullhead City - East

REGISTERED LAND SURVEYOR 12213 JEFFREY LYNN ANDREWS DATE SIGNED 1/27/00 ARIZONA U.S.A.

SHEET 12 OF 21

cccccDGNcSPECIFICATIONccccc VIEW NAME:
ccccccSYSTIMEcccccc

TRACS NO. 68M01,H366901X

EAST COORDINATE TABLE

#	N	E	ELEV.	DESCRIPTION
12091	1528254.109	500829.539	2846.44	3" BRASS CAP AHD ROW POT 498+18.4
12092	1527997.794	501297.074	2866.83	3" BRASS CAP AHD ROW TS 503+33.62
12094	1528609.317	499765.427	2751.28	3" BRASS CAP AHD 1966 EL=2750.57' ROW ST 486+94.50
12100	1528005.814	497439.451	2644.61	ROCK PILE & 1.5"X1.5" POST
12104	1526681.766	494857.676	2513.44	1/2"RB W/AL CAP LS 19319 C3 RESACA & ROCK PILE W/4"X4"POST
12105	1525579.055	494091.111	2463.76	1/2"RB W/1.5"AL CAP RKS C?R3 RISING FAUN CCR2 RESACA
12106	1523293.261	492814.203	2344.84	1/2"RB W/1.5"AL CAP & ROCK PILE W/1.5"POST CCR 3 PERRY
12107	1522958.192	493310.570	2398.54	1/2"RB W/1.5"AL CAP & ROCK PILE W/1.5"X1.5"POST PERRY COR 2
12108	1523971.277	493996.529	2473.05	1/2"RB W/1.5"AL CAP PERRY COR 1 RISING FAWN COR 1
12109	1524138.611	493747.533	2389.73	1/2"RB W/4"X4"POST & ROCK PILE
12112	1524272.949	494271.437	2513.39	CHISELED + ON ROCK OUTCROP US MINERAL MONUMENT 3255
12113	1525231.683	494584.927	2416.99	1"IP W/1.5" CAP RLS 19319 C1 RESACA
12195	1527999.991	489198.721	2210.80	1"IP W/1915 USGLOS 2.5"BRASS CAP 1/4 SEC 19 18
12196	1527957.496	494476.461	2519.46	1"IP W/ 1915 USGLOS 2.5" BRASS CAP 1/4 SEC 20 17
12198	1525308.353	497095.421	2647.60	ROCK PILE & 1"IP W/1915 GLO BC 1/4 SEC 20 21 ON GROUND
12199	1527927.531	499755.241	2743.09	1"IP W/1915 USGLOS 2.5" BRASS CAP 1/4 SEC 16 21
12200	1527559.027	501916.841	2866.02	3" BRASS CAP AHD 1966 EL=2865.48' ROW ST 510+72.88
12201	1533014.380	505645.511	3315.62	3" BRASS CAP AHD ROW TS 595+69.08
12204	1530529.106	507689.371	3862.01	1" IP W/2.5"BRASS CAP LAYING ON GROUND
12205	1533156.483	507723.072	3978.09	1"IP W/ USGLO 2.5" BRASS CAP LEANING
12207	1536175.249	508749.742	3587.43	3" BRASS CAP AHD ROW TS 640+57.00
12209	1535759.725	513019.347	3639.64	1915 USGLOS 3" BRASS CAP 1/4 SEC 1112
12210	1533136.931	510361.470	4302.57	1915 USGLOS 2.5" BRASS CAP1/4 SEC 11 14
13020	1524219.256	493633.266	2363.91	3/4"RB W/AL CAP LS 19319 W.C. C4 PERRY 160' SE
13021	1526596.316	494979.210	2544.96	5/8"RB W/CAP J.S. CARLTON LS 19319
13022	1526442.076	495198.339	2481.09	5/8"RB W/CAP J.S. CARLTON LS 19319
14016	1522659.453	499711.158	2676.25	1915 GLO BRASS CAP UP 1.5' 1/4 SEC 21 28
14018	1535831.020	502453.510	3390.33	1915 GLO BRASS CAP UP 3' SEC 9 10
14020	1539369.045	523223.679	3111.36	STONE SCRIBED PER GLO NOTES
14021	1527891.024	507675.677	3453.41	2"IP W/GLO 2.5" BC IN 3'DIA. STONE MOUND SEC 14 15 22 23
14027	1533224.697	494517.382	2727.38	1"IP W/1915 GLO 2.5" BRASS CAP 1' UP 1/4 SEC 8 17
15012	1522625.335	507635.010	3400.00	2"GALV PIPE W/1915 GLO 3" BRASS CAP SEC 22 23 26 27
15100	1544695.518	515348.084	3473.14	1"IP W/GLO 2" BRASS CAP 1/4 SEC 36 1
15101	1544668.869	520619.858	3215.37	6"X5" STONE 1/4 SEC 31 6
15104	1538421.816	507739.912	4034.10	1.5"IP W/GLO 2" BRASS CAP COR SEC 10 11 3 2
15106	1538435.270	505120.660	3882.42	1"IP W/1915 GLO 2" BRASS CAP 1/4 SEC 3 10
15539	1528392.064	496922.066	2626.41	ROCK PILE * 3319 -4 ???
15540	1529456.713	497833.944	2699.19	ROCK PILE * 3319 -2 ???
15607	1535787.050	508056.272	3629.35	1/2"RB RLS 25088
15610	1536443.155	508724.584	3720.45	5/8"RB W/TAG LS 19319
15613	1536447.068	507727.678	3616.99	NAIL W/TAG LS 19319
15616	1535783.851	508719.522	3639.80	5/8"RB W/TAG LS 19319
15654	1538406.870	511714.315	3432.08	5/8"RB W/CAP LS 8904

Click here for SR 68 Index

REVISIONS			
C.O. NO.	DATE	BY	DESCRIPTION

DRAWING NO.	
HARD COPY	
DRAWN/DATE	RJB/10-07-99
CHECKED/DATE	
ENTRANCO (WASHINGTON CALIFORNIA ARIZONA OREGON IDAHO UTAH)	
ROUTE	SR-68
LOCATION	Bullhead City - East

ARIZONA DEPARTMENT OF TRANSPORTATION
HIGHWAYS DIVISION
RIGHT OF WAY PLANS SERVICES

HIGHWAY: Davis Dam - Kingman Hwy (SR-68)
PROJECT NO. 068 MO 001 H3138 01C

REGISTERED LAND SURVEYOR 12213 JEFFREY LYNN ANDREWS DATE SIGNED 1/31/00 ARIZONA, U.S.A.

SHEET 13 OF 21

TRACS NO. 68M01,H366901X

cccccDGNcSPECIFICATIONccccc VIEW NAME:
cccccSYSTIMEccccc

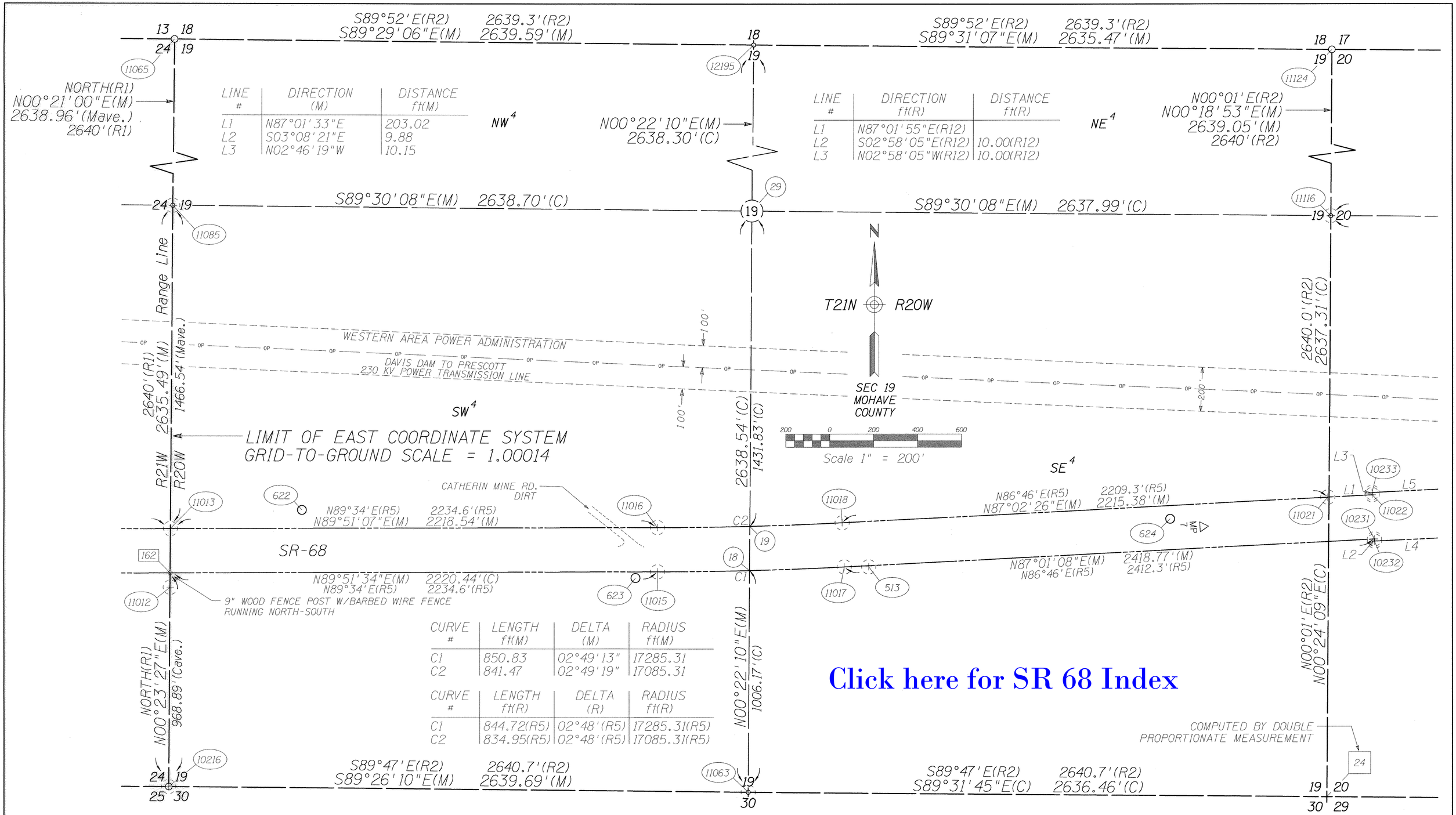

LINE #	DIRECTION (M)	DISTANCE ft(M)
L1	N87°01'33"E	203.02
L2	S03°08'21"E	9.88
L3	N02°46'19"W	10.15

LINE #	DIRECTION ft(R)	DISTANCE ft(R)
L1	N87°01'55"E(R12)	
L2	S02°58'05"E(R12)	10.00(R12)
L3	N02°58'05"W(R12)	10.00(R12)

CURVE #	LENGTH ft(M)	DELTA (M)	RADIUS ft(M)
C1	850.83	02°49'13"	17285.31
C2	841.47	02°49'19"	17085.31

CURVE #	LENGTH ft(R)	DELTA (R)	RADIUS ft(R)
C1	844.72(R5)	02°48'(R5)	17285.31(R5)
C2	834.95(R5)	02°48'(R5)	17085.31(R5)

Click here for SR 68 Index

NOTE: DISTANCES ALONG RANGE LINE HAVE BEEN AVERAGED PER AGREEMENT WITH ADOT E.S.S., GMTS AND ENTRANCO ENGINEERS ON 7/30/99 TO MINIMIZE DISCREPANCIES BETWEEN THE 2 COORDINATE SYSTEMS. THIS WILL CAUSE SMALL MISSCLOSURE ERRORS AROUND QUARTER SECTIONS.

REVISIONS			
C.O. NO.	DATE	BY	DESCRIPTION

DRAWING NO.
HARD COPY
DRAWN/DATE RJB/10-07-99
CHECKED/DATE
ENTRANCO WASHINGTON CALIFORNIA ARIZONA OREGON IDAHO UTAH
ROUTE SR-68
LOCATION Bullhead City - East

ARIZONA DEPARTMENT OF TRANSPORTATION
HIGHWAYS DIVISION
RIGHT OF WAY PLANS SERVICES
HIGHWAY Davis Dam - Kingman Hwy (SR-68)
PROJECT NO. 068 MO 001 H3138 01C

REGISTERED LAND SURVEYOR CERTIFICATE NO. 12213 JEFFREY LYNN ANDREWS ARIZONA U.S.A.

SHEET 14 OF 21

ccccccDGNcSPECIFICATIONcccccc VIEW NAME: REF SHEET 07
cccccSYSTIMEccccc

TRACS NO. 68M01,H366901X

CURVE #	LENGTH ft(M)	DELTA (M)	RADIUS ft(M)
C3	2361.96	50°56'36"	2656.48
C4	1047.68(C)	24°38'13"(C)	2436.48
C5	499.69(C)	20°42'38"(C)	1382.39
C6	457.85(C)	09°29'17"(C)	2764.79
C7	497.38(C)	09°36'44"(C)	2964.79
C8	310.37	05°59'53"	2964.79
C9	721.31(C)	14°56'53"(C)	2764.79
C10	471.77(C)	08°57'58"(C)	3014.79

CURVE #	LENGTH ft(R)	DELTA (R)	RADIUS ft(R)
C3	2361.54(R12)	50°56'04"(R12)	2656.48(R12)
C4	1214.59(R12)	NO RECORD	2436.48(R12)
C5	506.68(R13)	21°00'00"(R13)	1382.40(R13)
C6&C9	1206.45(R14)	25°00'00"(R14)	2764.79(R14)
C7&C8	831.55(R14)	16°04'12"(R14)	2964.79(R14)
C10	469.88(R14)	08°55'48"(R14)	3014.79(R14)

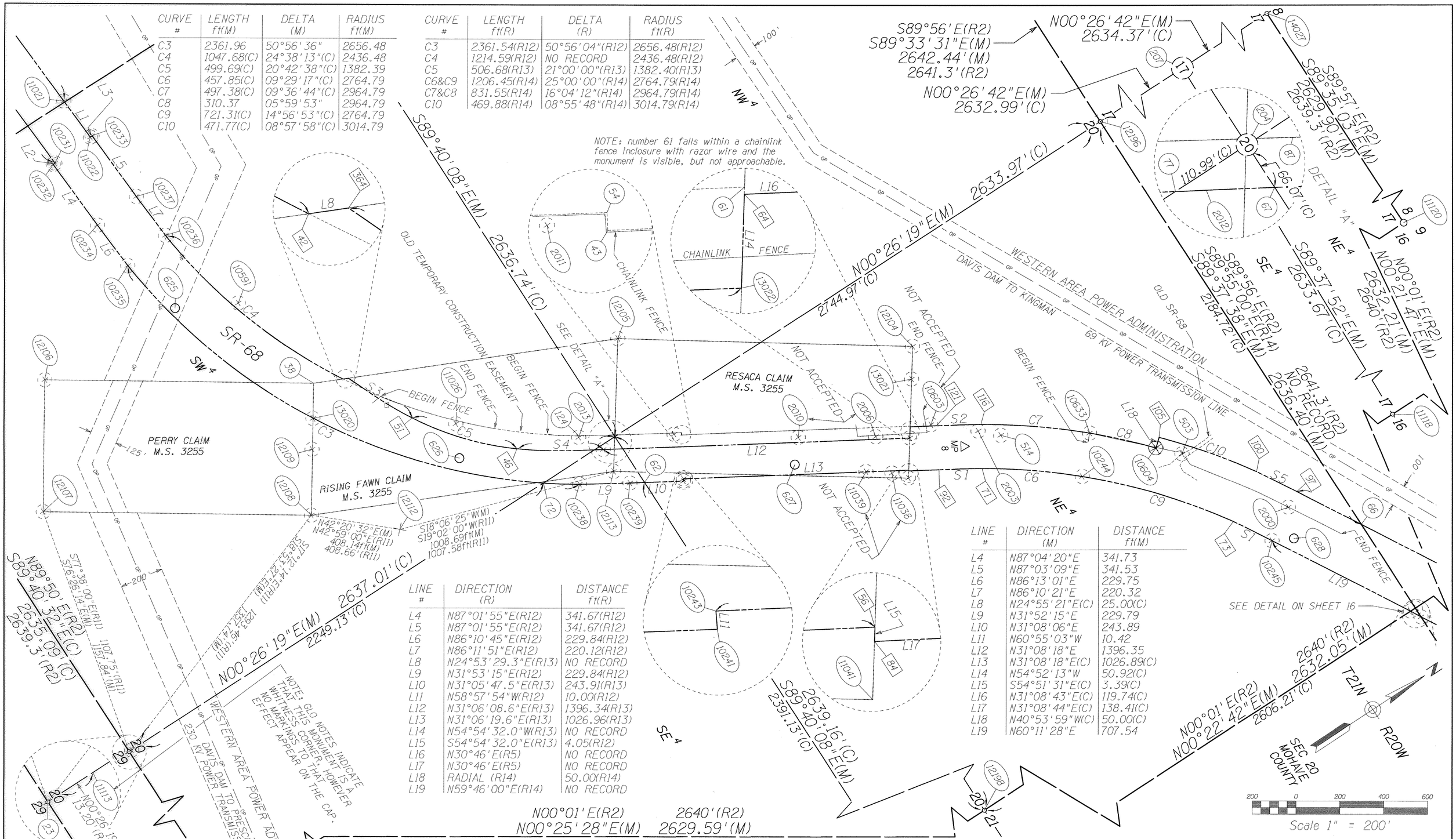

LINE #	DIRECTION (R)	DISTANCE ft(R)
L4	N87°01'55"E(R12)	341.67(R12)
L5	N87°01'55"E(R12)	341.67(R12)
L6	N86°10'45"E(R12)	229.84(R12)
L7	N86°11'51"E(R12)	220.12(R12)
L8	N24°53'29.3"E(R13)	NO RECORD
L9	N31°53'15"E(R12)	229.84(R12)
L10	N31°05'47.5"E(R13)	243.91(R13)
L11	N58°57'54"W(R12)	10.00(R12)
L12	N31°06'08.6"E(R13)	1396.34(R13)
L13	N31°06'19.6"E(R13)	1026.96(R13)
L14	N54°54'32.0"W(R13)	NO RECORD
L15	S54°54'32.0"E(R13)	4.05(R12)
L16	N30°46'E(R5)	NO RECORD
L17	N30°46'E(R5)	NO RECORD
L18	RADIAL (R14)	50.00(R14)
L19	N59°46'00"E(R14)	NO RECORD

LINE #	DIRECTION (M)	DISTANCE ft(M)
L4	N87°04'20"E	341.73
L5	N87°03'09"E	341.53
L6	N86°13'01"E	229.75
L7	N86°10'21"E	220.32
L8	N24°55'21"E(C)	25.00(C)
L9	N31°52'15"E	229.79
L10	N31°08'06"E	243.89
L11	N60°55'03"W	10.42
L12	N31°08'18"E	1396.35
L13	N31°08'18"E(C)	1026.89(C)
L14	N54°52'13"W	50.92(C)
L15	S54°51'31"E(C)	3.39(C)
L16	N31°08'43"E(C)	119.74(C)
L17	N31°08'44"E(C)	138.41(C)
L18	N40°53'59"W(C)	50.00(C)
L19	N60°11'28"E	707.54

SPIRAL #	a (C&R5)	DELTA (C&R5)	LENGTH ft(C&R5)
S1	1.05456	2°02'10"	196.51
S2	0.94970	1°57'59"	203.49
S3	0.94970	7°51'03"	342.48
S4	1.05456	8°08'41"	393.03

REVISIONS

C.O. NO.	DATE	BY	DESCRIPTION

DRAWING NO.
HARD COPY
DRAWN/DATE RJB/10-07-99
CHECKED/DATE

ENTRANCO
WASHINGTON CALIFORNIA ARIZONA OREGON IDAHO UTAH

ROUTE SR-68
LOCATION Bullhead City - East

ARIZONA DEPARTMENT OF TRANSPORTATION
HIGHWAYS DIVISION
RIGHT OF WAY PLANS SERVICES

HIGHWAY Davis Dam - Kingman Hwy (SR-68)
PROJECT NO. 068 MO 001 H3138 01C

REGISTERED LAND SURVEYOR CERTIFICATE NO. 12213 JEFFREY LYNN ANDREWS DATE SIGNED 11-2-99 ARIZONA U.S.A.

SHEET 15 OF 21

cccccDGNcSPECIFICATIONcccccc VIEW NAME: REF SHEET 08
cccccSYSTIMEcccccc

Click here for SR 68 Index

TRACS NO. 68M01,H366901X

Click here for SR 68 Index

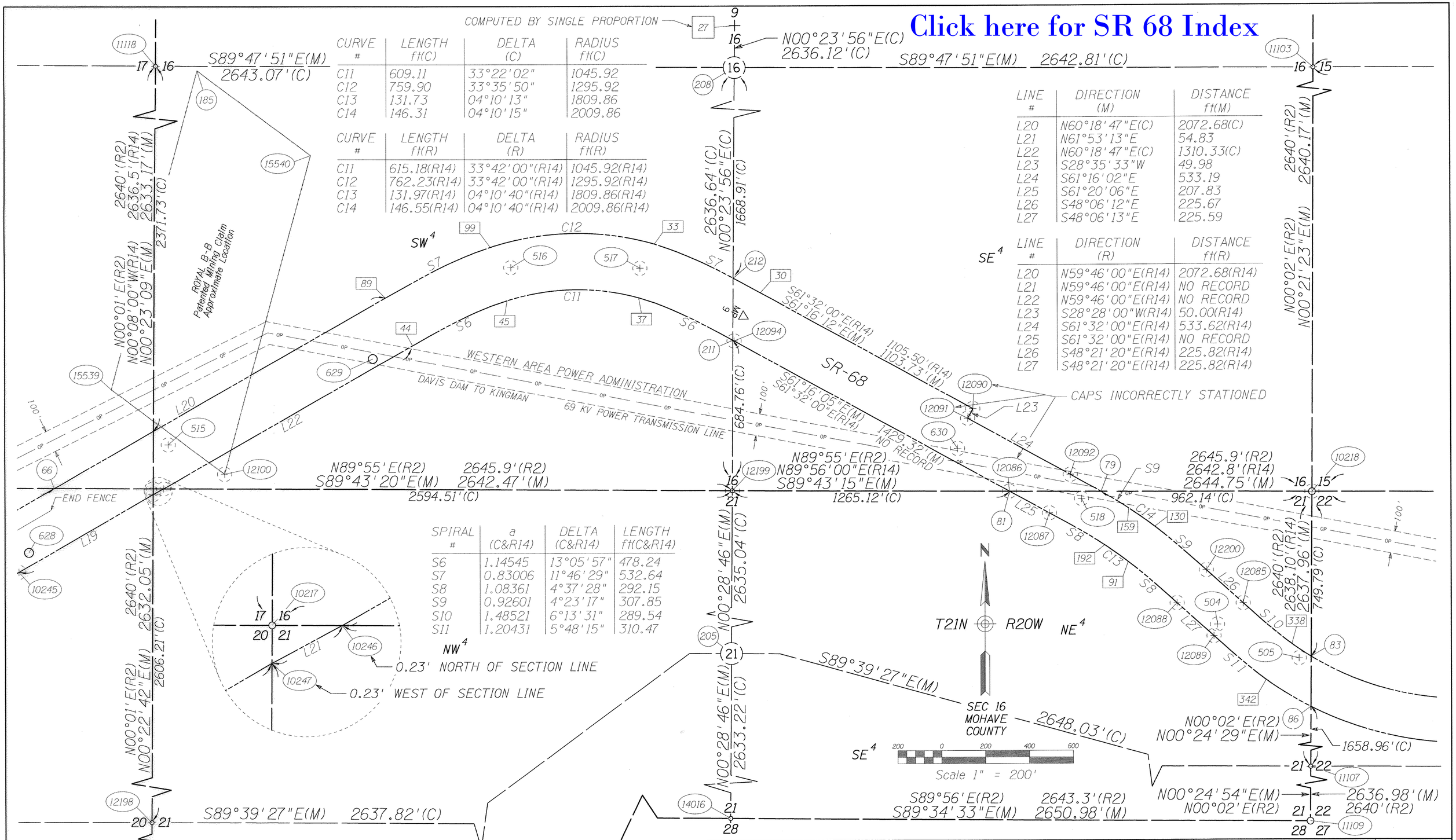

CURVE #	LENGTH ft(C)	DELTA (C)	RADIUS ft(C)
C11	609.11	33°22'02"	1045.92
C12	759.90	33°35'50"	1295.92
C13	131.73	04°10'13"	1809.86
C14	146.31	04°10'15"	2009.86

CURVE #	LENGTH ft(R)	DELTA (R)	RADIUS ft(R)
C11	615.18(R14)	33°42'00"(R14)	1045.92(R14)
C12	762.23(R14)	33°42'00"(R14)	1295.92(R14)
C13	131.97(R14)	04°10'40"(R14)	1809.86(R14)
C14	146.55(R14)	04°10'40"(R14)	2009.86(R14)

LINE #	DIRECTION (M)	DISTANCE ft(M)
L20	N60°18'47"E(C)	2072.68(C)
L21	N61°53'13"E	54.83
L22	N60°18'47"E(C)	1310.33(C)
L23	S28°35'33"W	49.98
L24	S61°16'02"E	533.19
L25	S61°20'06"E	207.83
L26	S48°06'12"E	225.67
L27	S48°06'13"E	225.59

LINE #	DIRECTION (R)	DISTANCE ft(R)
L20	N59°46'00"E(R14)	2072.68(R14)
L21	N59°46'00"E(R14)	NO RECORD
L22	N59°46'00"E(R14)	NO RECORD
L23	S28°28'00"W(R14)	50.00(R14)
L24	S61°32'00"E(R14)	533.62(R14)
L25	S61°32'00"E(R14)	NO RECORD
L26	S48°21'20"E(R14)	225.82(R14)
L27	S48°21'20"E(R14)	225.82(R14)

SPIRAL #	a (C&R14)	DELTA (C&R14)	LENGTH ft(C&R14)
S6	1.14545	13°05'57"	478.24
S7	0.83006	11°46'29"	532.64
S8	1.08361	4°37'28"	292.15
S9	0.92601	4°23'17"	307.85
S10	1.48521	6°13'31"	289.54
S11	1.20431	5°48'15"	310.47

REVISIONS			
C.O. NO.	DATE	BY	DESCRIPTION

DRAWING NO.	
HARD COPY	
DRAWN/DATE	RJB/10-07-99
CHECKED/DATE	
ENTRANCO (WASHINGTON CALIFORNIA ARIZONA OREGON IDAHO UTAH)	
ROUTE	SR-68
LOCATION	Bullhead City - East

ARIZONA DEPARTMENT OF TRANSPORTATION
HIGHWAYS DIVISION
RIGHT OF WAY PLANS SERVICES

HIGHWAY: Davis Dam - Kingman Hwy (SR-68)
PROJECT NO. 068 MO 001 H3138 01C

REGISTERED LAND SURVEYOR CERTIFICATE NO. 22139 JEFFREY LYNN ANDREWS Date Signed 1/27/00 Arizona U.S.A.

SHEET 16 OF 21

cccccDGNcSPECIFICATIONcccccc
cccccSYSTIMEcccccc
VIEW NAME: REF SHEET 09

TRACS NO. 68M01,H366901X

Click here for SR 68 Index

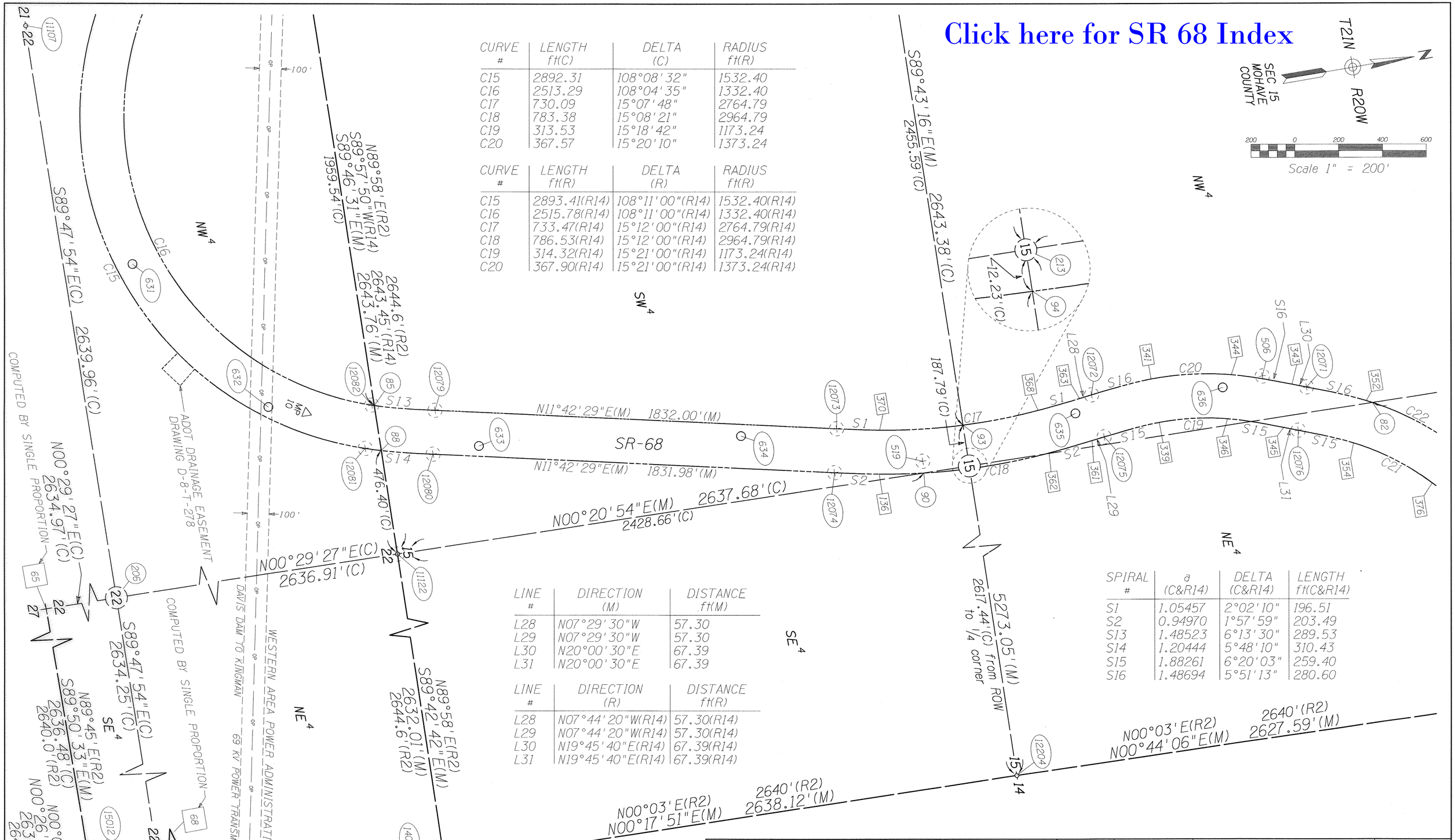

CURVE #	LENGTH ft(C)	DELTA (C)	RADIUS ft(R)
C15	2892.31	108°08'32"	1532.40
C16	2513.29	108°04'35"	1332.40
C17	730.09	15°07'48"	2764.79
C18	783.38	15°08'21"	2964.79
C19	313.53	15°18'42"	1173.24
C20	367.57	15°20'10"	1373.24

CURVE #	LENGTH ft(R)	DELTA (R)	RADIUS ft(R)
C15	2893.41(R14)	108°11'00"(R14)	1532.40(R14)
C16	2515.78(R14)	108°11'00"(R14)	1332.40(R14)
C17	733.47(R14)	15°12'00"(R14)	2764.79(R14)
C18	786.53(R14)	15°12'00"(R14)	2964.79(R14)
C19	314.32(R14)	15°21'00"(R14)	1173.24(R14)
C20	367.90(R14)	15°21'00"(R14)	1373.24(R14)

LINE #	DIRECTION (M)	DISTANCE ft(M)
L28	N07°29'30"W	57.30
L29	N07°29'30"W	57.30
L30	N20°00'30"E	67.39
L31	N20°00'30"E	67.39

LINE #	DIRECTION (R)	DISTANCE ft(R)
L28	N07°44'20"W(R14)	57.30(R14)
L29	N07°44'20"W(R14)	57.30(R14)
L30	N19°45'40"E(R14)	67.39(R14)
L31	N19°45'40"E(R14)	67.39(R14)

SPIRAL #	a (C&R14)	DELTA (C&R14)	LENGTH ft(C&R14)
S1	1.05457	2°02'10"	196.51
S2	0.94970	1°57'59"	203.49
S13	1.48523	6°13'30"	289.53
S14	1.20444	5°48'10"	310.43
S15	1.88261	6°20'03"	259.40
S16	1.48694	5°51'13"	280.60

REVISIONS			
C.O. NO.	DATE	BY	DESCRIPTION

DRAWING NO.
HARD COPY
DRAWN/DATE RJB/10-07-99
CHECKED/DATE
ENTRANCO WASHINGTON CALIFORNIA ARIZONA OREGON IDAHO UTAH
ROUTE SR-68
LOCATION Bullhead City - East

ARIZONA DEPARTMENT OF TRANSPORTATION
HIGHWAYS DIVISION
RIGHT OF WAY PLANS SERVICES

HIGHWAY Davis Dam - Kingman Hwy (SR-68)
PROJECT NO. 068 MO 001 H3138 01C

REGISTERED LAND SURVEYOR CERTIFICATE NO. 22133 JEFFREY LYMN ANDREWS ARIZONA U.S.A. 1/27/00

SHEET 17 OF 21

cccccDGNcSPECIFICATIONcccccc VIEW NAME: REF SHEET 10
cccccSYSTIMEcccccc

TRACS NO. 68M01,H366901X

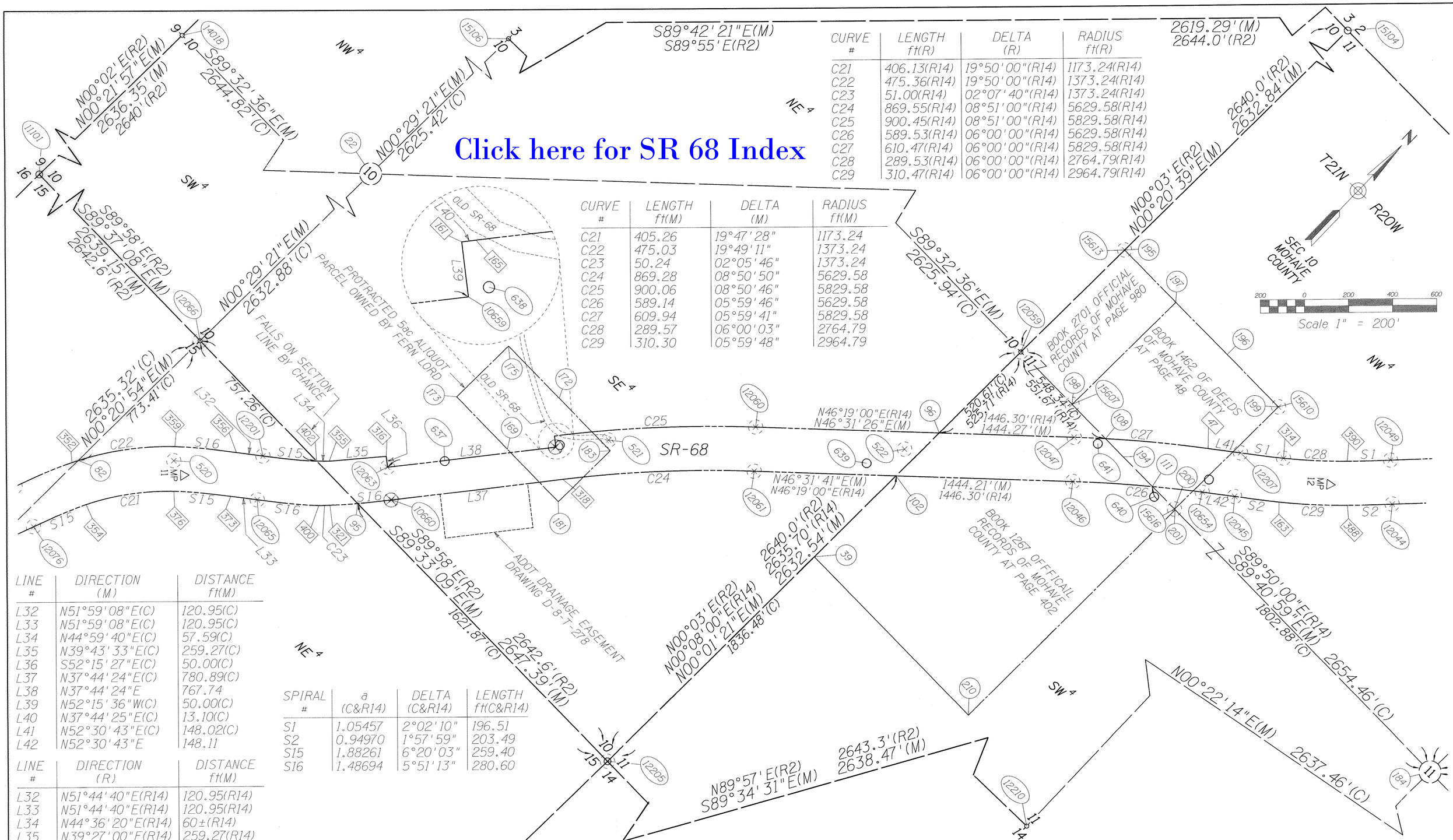

CURVE #	LENGTH ft(R)	DELTA (R)	RADIUS ft(R)
C21	406.13(R14)	19°50'00"(R14)	1173.24(R14)
C22	475.36(R14)	19°50'00"(R14)	1373.24(R14)
C23	51.00(R14)	02°07'40"(R14)	1373.24(R14)
C24	869.55(R14)	08°51'00"(R14)	5629.58(R14)
C25	900.45(R14)	08°51'00"(R14)	5829.58(R14)
C26	589.53(R14)	06°00'00"(R14)	5629.58(R14)
C27	610.47(R14)	06°00'00"(R14)	5829.58(R14)
C28	289.53(R14)	06°00'00"(R14)	2764.79(R14)
C29	310.47(R14)	06°00'00"(R14)	2964.79(R14)

CURVE #	LENGTH ft(M)	DELTA (M)	RADIUS ft(M)
C21	405.26	19°47'28"	1173.24
C22	475.03	19°49'11"	1373.24
C23	50.24	02°05'46"	1373.24
C24	869.28	08°50'50"	5629.58
C25	900.06	08°50'46"	5829.58
C26	589.14	05°59'46"	5629.58
C27	609.94	05°59'41"	5829.58
C28	289.57	06°00'03"	2764.79
C29	310.30	05°59'48"	2964.79

LINE #	DIRECTION (M)	DISTANCE ft(M)
L32	N51°59'08"E(C)	120.95(C)
L33	N51°59'08"E(C)	120.95(C)
L34	N44°59'40"E(C)	57.59(C)
L35	N39°43'33"E(C)	259.27(C)
L36	S52°15'27"E(C)	50.00(C)
L37	N37°44'24"E(C)	780.89(C)
L38	N37°44'24"E	767.74
L39	N52°15'36"W(C)	50.00(C)
L40	N37°44'25"E(C)	13.10(C)
L41	N52°30'43"E(C)	148.02(C)
L42	N52°30'43"E	148.11

LINE #	DIRECTION (R)	DISTANCE ft(M)
L32	N51°44'40"E(R14)	120.95(R14)
L33	N51°44'40"E(R14)	120.95(R14)
L34	N44°36'20"E(R14)	60±(R14)
L35	N39°27'00"E(R14)	259.27(R14)
L36	S52°32'00"E(R14)	50.00(R14)
L37	N37°28'00"E(R14)	780.64(R14)
L38	N37°28'00"E(R14)	767.54(R14)
L39	N52°32'00"W(R14)	50.00(R14)
L40	N37°28'00"E(R14)	13.10(R14)
L41	N52°19'00"E(R14)	150.00(R14)
L42	N52°19'00"E(R14)	150.00(R14)

SPIRAL #	a (C&R14)	DELTA (C&R14)	LENGTH ft(C&R14)
S1	1.05457	2°02'10"	196.51
S2	0.94970	1°57'59"	203.49
S15	1.88261	6°20'03"	259.40
S16	1.48694	5°51'13"	280.60

REVISIONS			
C.O. NO.	DATE	BY	DESCRIPTION

DRAWING NO.
HARD COPY
DRAWN/DATE RJB/10-07-99
CHECKED/DATE

ENTRANCO
WASHINGTON CALIFORNIA ARIZONA OREGON IDAHO UTAH

ARIZONA DEPARTMENT OF TRANSPORTATION
HIGHWAYS DIVISION
RIGHT OF WAY PLANS SERVICES

HIGHWAY: Davis Dam - Kingman Hwy (SR-68)
PROJECT NO. 068 MO 001 H3138 01C
ROUTE: SR-68
LOCATION: Bullhead City - East

REGISTERED LAND SURVEYOR 12213 JEFFREY LYNN ANDREWS DATE SIGNED 1/27/00 ARIZONA U.S.A.

SHEET 18 OF 21

cccccDGNcSPECIFICATIONccccc VIEW NAME: REF SHEET 11
cccccSYSTIMEcccccc

TRACS NO. 68M01,H366901X

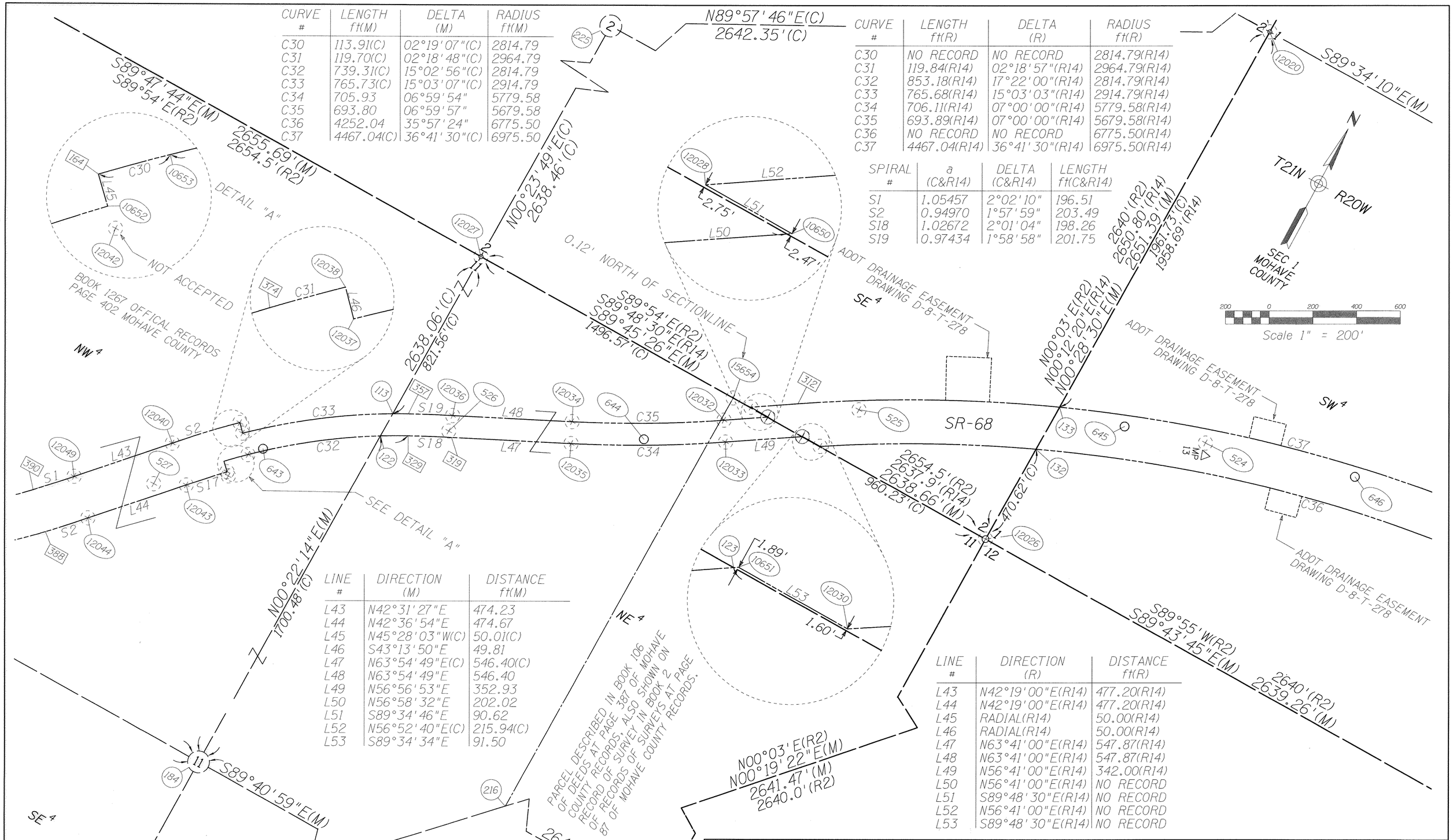

CURVE #	LENGTH ft(M)	DELTA (M)	RADIUS ft(M)
C30	113.91(C)	02°19'07"(C)	2814.79
C31	119.70(C)	02°18'48"(C)	2964.79
C32	739.31(C)	15°02'56"(C)	2814.79
C33	765.73(C)	15°03'07"(C)	2914.79
C34	705.93	06°59'54"	5779.58
C35	693.80	06°59'57"	5679.58
C36	4252.04	35°57'24"	6775.50
C37	4467.04(C)	36°41'30"(C)	6975.50

CURVE #	LENGTH ft(R)	DELTA (R)	RADIUS ft(R)
C30	NO RECORD	NO RECORD	2814.79(R14)
C31	119.84(R14)	02°18'57"(R14)	2964.79(R14)
C32	853.18(R14)	17°22'00"(R14)	2814.79(R14)
C33	765.68(R14)	15°03'03"(R14)	2914.79(R14)
C34	706.11(R14)	07°00'00"(R14)	5779.58(R14)
C35	693.89(R14)	07°00'00"(R14)	5679.58(R14)
C36	NO RECORD	NO RECORD	6775.50(R14)
C37	4467.04(R14)	36°41'30"(R14)	6975.50(R14)

SPIRAL #	a (C&R14)	DELTA (C&R14)	LENGTH ft(C&R14)
S1	1.05457	2°02'10"	196.51
S2	0.94970	1°57'59"	203.49
S18	1.02672	2°01'04"	198.26
S19	0.97434	1°58'58"	201.75

LINE #	DIRECTION (M)	DISTANCE ft(M)
L43	N42°31'27"E	474.23
L44	N42°36'54"E	474.67
L45	N45°28'03"W(C)	50.01(C)
L46	S43°13'50"E	49.81
L47	N63°54'49"E(C)	546.40(C)
L48	N63°54'49"E	546.40
L49	N56°56'53"E	352.93
L50	N56°58'32"E	202.02
L51	S89°34'46"E	90.62
L52	N56°52'40"E(C)	215.94(C)
L53	S89°34'34"E	91.50

LINE #	DIRECTION (R)	DISTANCE ft(R)
L43	N42°19'00"E(R14)	477.20(R14)
L44	N42°19'00"E(R14)	477.20(R14)
L45	RADIAL(R14)	50.00(R14)
L46	RADIAL(R14)	50.00(R14)
L47	N63°41'00"E(R14)	547.87(R14)
L48	N63°41'00"E(R14)	547.87(R14)
L49	N56°41'00"E(R14)	342.00(R14)
L50	N56°41'00"E(R14)	NO RECORD
L51	S89°48'30"E(R14)	NO RECORD
L52	N56°41'00"E(R14)	NO RECORD
L53	S89°48'30"E(R14)	NO RECORD

Click here for SR 68 Index

REVISIONS			
C.O. NO.	DATE	BY	DESCRIPTION

DRAWING NO.
HARD COPY
DRAWN/DATE RJB/10-07-99
CHECKED/DATE

ENTRANCO
WASHINGTON CALIFORNIA ARIZONA OREGON IDAHO UTAH

ARIZONA DEPARTMENT OF TRANSPORTATION
HIGHWAYS DIVISION
RIGHT OF WAY PLANS SERVICES

HIGHWAY: Davis Dam - Kingman Hwy (SR-68)
PROJECT NO. 068 MO 001 H3138 01C
ROUTE: SR-68
LOCATION: Bullhead City - East

REGISTERED LAND SURVEYOR JEFFREY LYNN ANDREWS 12229 DATE SIGNED 1/23/00 ARIZONA U.S.A.

SHEET 19 OF 21

cccccDGNcSPECIFICATIONcccccc VIEW NAME: REF SHEET 12
cccccSYSTIMEcccccc

TRACS NO. 68M01,H366901X

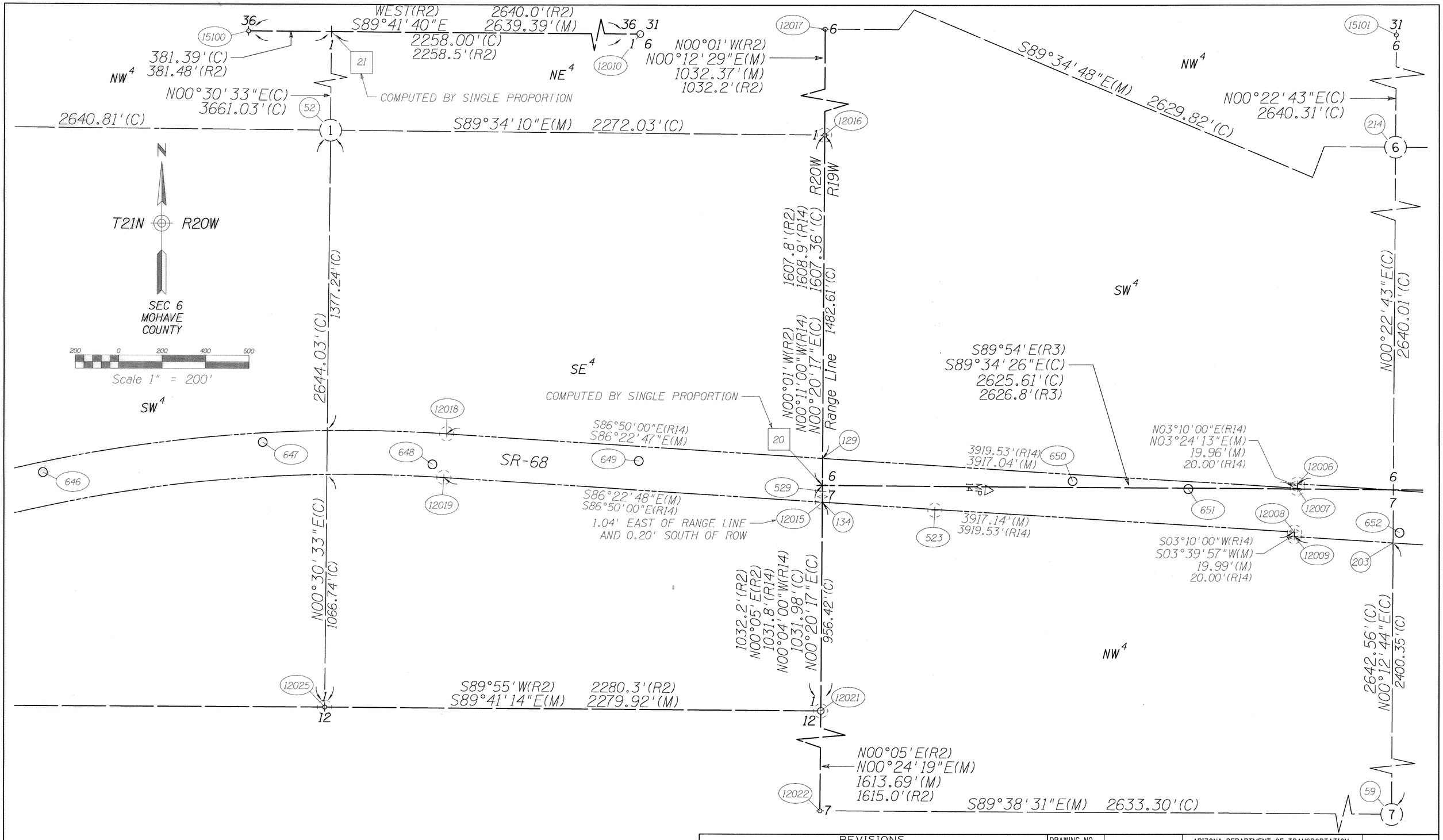

Click here for SR 68 Index

REVISIONS			
C.O. NO.	DATE	BY	DESCRIPTION

DRAWING NO.	
HARD COPY	
DRAWN/DATE	RJB/10-07-99
CHECKED/DATE	
ENTRANCO (WASHINGTON CALIFORNIA ARIZONA OREGON IDAHO UTAH)	
ROUTE	SR-68
LOCATION	Bullhead City - East

ARIZONA DEPARTMENT OF TRANSPORTATION
HIGHWAYS DIVISION
RIGHT OF WAY PLANS SERVICES

HIGHWAY: Davis Dam - Kingman Hwy (SR-68)
PROJECT NO. 068 MO 001 H3138 01C

REGISTERED LAND SURVEYOR CERTIFICATE NO. 12213 JEFFREY LYNN ANDREWS DATE SIGNED 11-23-00 ARIZONA U.S.A.

SHEET 20 OF 21

cccccDGNcSPECIFICATIONcccccc VIEW NAME: REF SHEET 13
cccccSYSTIMEcccccc

TRACS NO. 68M01,H366901X

Click here for SR 68 Index

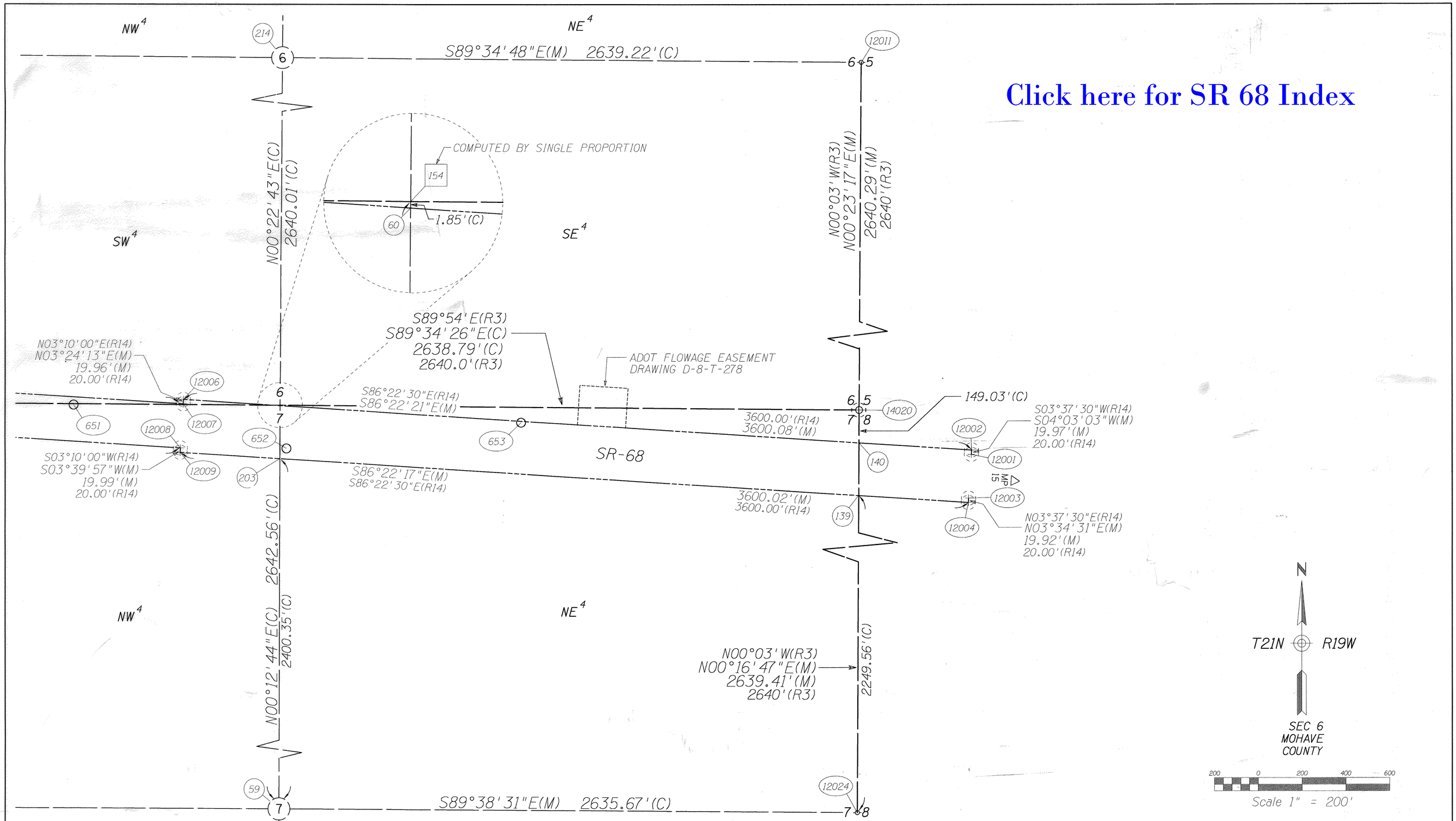

REVISIONS			
C.O. NO.	DATE	BY	DESCRIPTION

DRAWING NO.	
HARD COPY	
DRAWN/DATE	RJB/10-07-99
CHECKED/DATE	
ENTRANCO (WASHINGTON CALIFORNIA ARIZONA OREGON IDAHO UTAH)	
ROUTE	SR-68
LOCATION	Bullhead City - East

ARIZONA DEPARTMENT OF TRANSPORTATION
HIGHWAYS DIVISION
RIGHT OF WAY PLANS SERVICES

HIGHWAY: Davis Dam - Kingman Hwy (SR-68)
PROJECT NO. 068 MO 001 H3138 01C

REGISTERED LAND SURVEYOR CERTIFICATE NO. 12213 JEFFREY LYNN ANDREWS DATE EXPIRES 12/31/99 ARIZONA U.S.A.

SHEET 21 OF 21

cccccDGNcSPECIFICATIONccccc
ccccccSYSTIMEcccccc
VIEW NAME: REF SHEET 14

TRACS NO. 68M01,H366901X

RIGHT OF WAY MONUMENTATION SURVEY

THIS SURVEY SUPPLEMENTS THE ENTRANCO RESULTS OF SURVEY AS SHOWN ON SHEETS 35 THRU 55

R/W MONUMENTATION LIST						
PT.	NORTHING	EASTING	DESCRIPTION	STATION	OFFSET	
4	1524920.62000	463112.05800	SET 3" ALUM. CAP W/ HEX BAR	94+14.49	96.77	RT
1130	1525061.13534	463481.10127	SET 3" ALUM. CAP W/ HEX BAR	98+09.37	98.28	RT
1131	1525128.93025	463665.53447	SET 3" ALUM. CAP W/ HEX BAR	100+09.57	99.39	RT
1132	1525252.51203	464190.53349	SET 3" ALUM. CAP W/ HEX BAR	105+69.27	100.24	RT
1133	1525274.10617	464385.84210	SET 3" ALUM. CAP W/ HEX BAR	107+69.10	100.15	RT
1134	1525248.04661	463409.93822	SET 3" ALUM. CAP W/ HEX BAR	98+10.14	101.72	LT
1135	1525318.21121	463600.93789	SET 3" ALUM. CAP W/ HEX BAR	100+09.87	100.61	LT
1136	1525450.73267	464163.91442	SET 3" ALUM. CAP W/ HEX BAR	105+69.58	99.76	LT
1137	1525473.13506	464366.15704	SET 3" ALUM. CAP W/ HEX BAR	107+69.78	99.84	LT
1142	1525372.26324	465378.27443	SET 3" ALUM. CAP W/ HEX BAR	117+66.37	103.56	RT
1143	1525573.40220	465379.92353	SET 3" ALUM. CAP W/ HEX BAR	117+88.49	96.37	LT
10224	1525107.43200	463040.81200	FD 3" ALUM. CAP IN CONC.	94+15.14	103.17	LT
11093A	1525402.41483	465378.52165	FD½" REBAR W/ CAP 16617	117+69.68	73.59	RT
12161A	1525603.60408	465380.17118	SET 3" ALUM. CAP W/ HEX BAR	117+91.81	126.39	LT
12167	1524897.26900	463120.96400	FD 3" ALUM. CAP IN CONC.	94+14.40	121.76	RT

BASIS OF STATIONING IS THE CONSTRUCTION CENTERLINE
SEE RIGHT OF WAY PLANS FOR MORE INFORMATION.

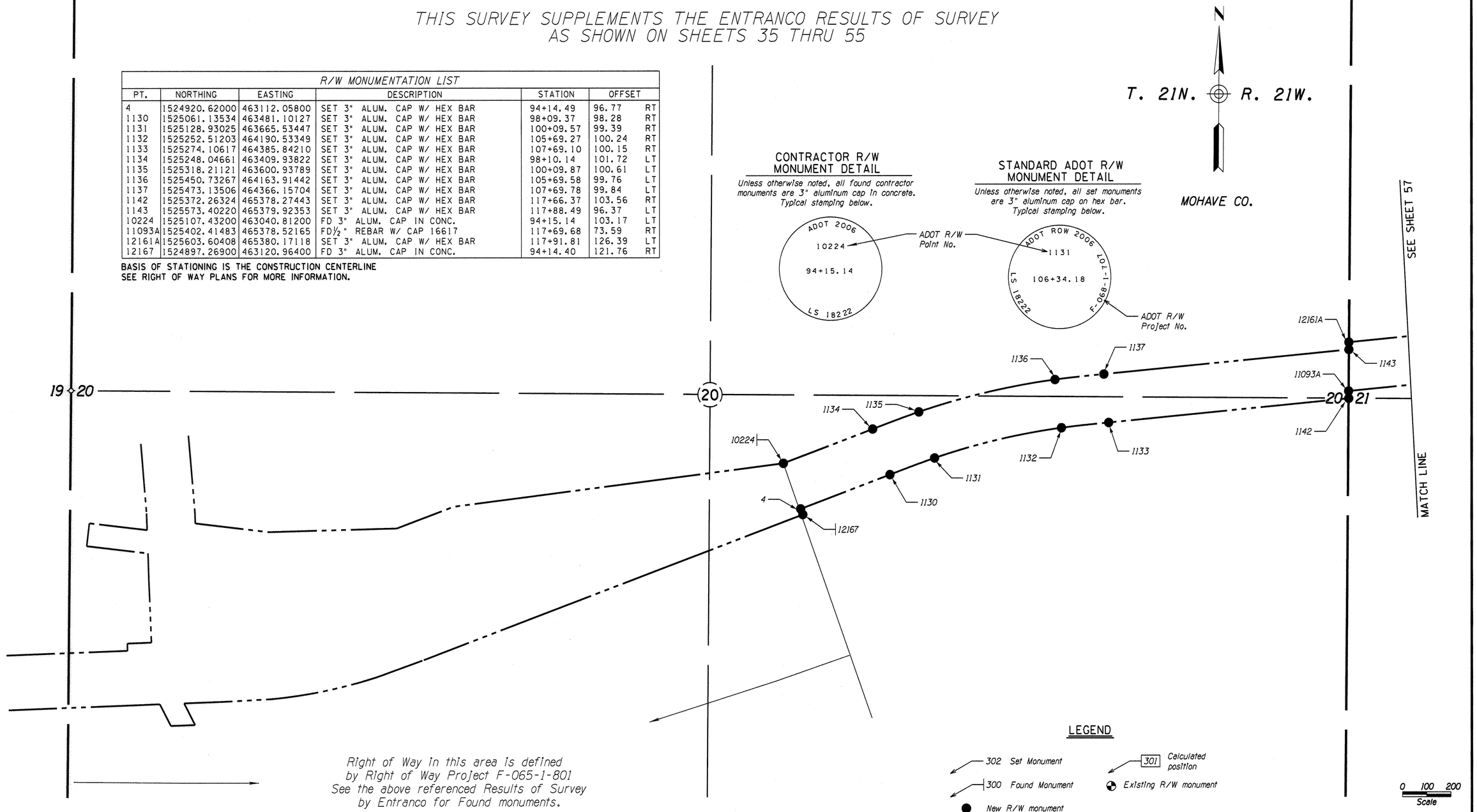

...\068RW000_MS01.DGN

Click here for SR 68 Index

The stationing stamped on GMTS caps is based on the Construction ℄. The stationing stenciled by the contractor on the angle iron witness posts is based on the Design Build Construction ℄.

CHANGE ORDER REVISIONS			
C.O. NO.	DATE	BY	DESCRIPTION OF REVISIONS
9653	06/06	GMTS	ADDED THIS SHEET

DRAWING NO.	D-8-T-356
SURVEY	FEB. 06
DRAWN/DATE	AJJ Feb. 06
ADOT REVIEW	M. HINEMAN
GMTS	8828 NORTH CENTRAL AVENUE SUITE 202 PHOENIX, ARIZONA 85020
ROUTE NO.: SR 68	SECTION NAME: BULLHEAD CITY- EAST

ARIZONA DEPARTMENT OF TRANSPORTATION
INTERMODAL TRANSPORTATION DIVISION
RIGHT OF WAY PLANS SECTION

HIGHWAY NAME: DAVIS DAM- KINGMAN HIGHWAY
FEDERAL IDENTIFICATION NO.: F-068-1-707
TRACS NO. 068 MO 000 H3138 01R

REGISTERED LAND SURVEYOR CERTIFICATE NO. 18222 DAVID SHANE Date Signed 12-28-09 ARIZONA, U.S.A. Expires 6/30/2010

SHEET 56 OF 72

S:\ADOT_V8\RW\USERS\ADAM\

RIGHT OF WAY MONUMENTATION SURVEY

THIS SURVEY SUPPLEMENTS THE ENTRANCO RESULTS OF SURVEY AS SHOWN ON SHEETS 35 THRU 55

Click here for SR 68 Index

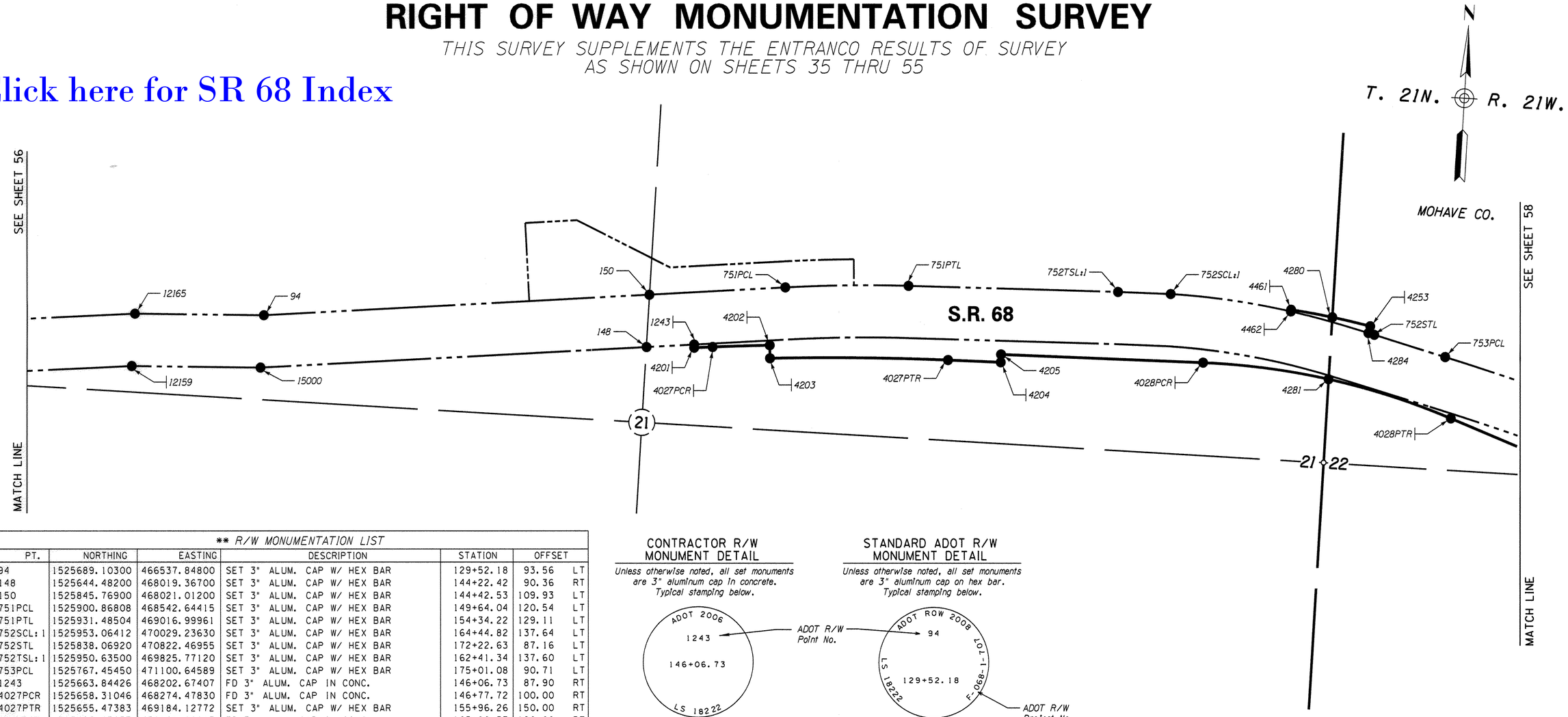

** R/W MONUMENTATION LIST					
PT.	NORTHING	EASTING	DESCRIPTION	STATION	OFFSET
94	1525689.10300	466537.84800	SET 3" ALUM. CAP W/ HEX BAR	129+52.18	93.56 LT
148	1525644.48200	468019.36700	SET 3" ALUM. CAP W/ HEX BAR	144+22.42	90.36 RT
150	1525845.76900	468021.01200	SET 3" ALUM. CAP W/ HEX BAR	144+42.53	109.93 LT
751PCL	1525900.86808	468542.64415	SET 3" ALUM. CAP W/ HEX BAR	149+64.04	120.54 LT
751PTL	1525931.48504	469016.99961	SET 3" ALUM. CAP W/ HEX BAR	154+34.22	129.11 LT
752SCL:1	1525953.06412	470029.23630	SET 3" ALUM. CAP W/ HEX BAR	164+44.82	137.64 LT
752STL	1525838.06920	470822.46955	SET 3" ALUM. CAP W/ HEX BAR	172+22.63	87.16 LT
752TSL:1	1525950.63500	469825.77120	SET 3" ALUM. CAP W/ HEX BAR	162+41.34	137.60 LT
753PCL	1525767.45450	471100.64589	SET 3" ALUM. CAP W/ HEX BAR	175+01.08	90.71 LT
1243	1525663.84426	468202.67407	FD 3" ALUM. CAP IN CONC.	146+06.73	87.90 RT
4027PCR	1525658.31046	468274.47830	FD 3" ALUM. CAP IN CONC.	146+77.72	100.00 RT
4027PTR	1525655.47383	469184.12772	SET 3" ALUM. CAP W/ HEX BAR	155+96.26	150.00 RT
4028PCR	1525697.03933	470168.00913	FD 3" ALUM. CAP IN CONC.	165+80.57	120.00 RT
4028PTR	1525533.30441	471134.61308	FD 3" ALUM. CAP IN CONC.	176+09.32	120.00 RT
4201	1525651.79466	468203.78469	FD 3" ALUM. CAP IN CONC.	146+06.73	100.00 RT
4202	1525676.40402	468494.06770	FD 3" ALUM. CAP IN CONC.	149+00.00	100.00 RT
4203	1525626.53541	468497.69016	FD 3" ALUM. CAP IN CONC.	149+00.00	150.00 RT
4204	1525657.86811	469387.84661	FD 3" ALUM. CAP IN CONC.	158+00.00	150.00 RT
4205	1525687.86604	469387.49405	SET 3" ALUM. CAP W/ HEX BAR	158+00.00	120.00 RT
4253	1525870.15612	470805.30659	FD 3" ALUM. CAP IN CONC.	172+00.00	115.00 LT
4280	1525896.92627	470657.59331	SET 3" ALUM. CAP W/ HEX BAR	170+55.66	115.00 LT
4281	1525659.18403	470655.68686	SET 3" ALUM. CAP W/ HEX BAR	170+91.78	120.00 RT
4284	1525843.54435	470799.78816	SET 3" ALUM. CAP W/ HEX BAR	172+00.00	87.82 LT
4461	1525917.41656	470497.00769	FD 3" ALUM. CAP IN CONC.	169+00.00	115.00 LT
4462	1525910.71630	470496.33712	FD 3" ALUM. CAP IN CONC.	169+00.00	108.27 LT
12159	1525467.78000	466038.99100	FND ½" W/ TAG REBAR RLS 16617	124+33.38	75.81 RT
12165	1525668.89400	466040.69900	SET 3" ALUM. CAP W/ HEX BAR	124+55.55	124.08 LT
15000	1525487.81100	466536.14800	SET 3" ALUM. CAP W/ HEX BAR	129+29.99	106.51 RT

BASIS OF STATIONING IS THE CONSTRUCTION CENTERLINE
SEE RIGHT OF WAY PLANS FOR MORE INFORMATION.

** R/W MONUMENTATION FOUND WITHIN SURVEY TOLERANCE AND ACCEPTED AS RIGHT OF WAY MONUMENTS AS SHOWN ON THE RIGHT OF WAY PLANS.

*** MONUMENTS FOUND TO BE OUTSIDE SURVEY TOLERANCE. THESE MONUMENTS SHOULD BE USED AS REFERENCE TO THE R/W BOUNDARY AND THE ABOVE REFERENCED CENTERLINE'S.

The stationing stamped on GMTS caps is based on the Construction ℄. The stationing stenciled by the contractor on the angle iron witness posts is based on the Design Build Construction ℄.

CONTRACTOR R/W MONUMENT DETAIL

Unless otherwise noted, all set monuments are 3" aluminum cap in concrete. Typical stamping below.

ADOT R/W Point No.

STANDARD ADOT R/W MONUMENT DETAIL

Unless otherwise noted, all set monuments are 3" aluminum cap on hex bar. Typical stamping below.

ADOT R/W Project No.

*** R/W MONUMENTATION FIELD LOCATION				
PT.	NORTHING	EASTING	STATION	OFFSET
4462	1525910.62125	470496.13336	168+99.81	108.15 LT

LEGEND

- 302 Set Monument
- 300 Found Monument
- New R/W monument
- 301 Calculated position
- Existing R/W monument

0 100 200
Scale

...\068RW000_MS02.DGN

CHANGE ORDER REVISIONS			
C.O. NO.	DATE	BY	DESCRIPTION OF REVISIONS
9653	06/06	GMTS	ADDED THIS SHEET

DRAWING NO.	D-8-T-356
SURVEY	FEB. 06
DRAWN/DATE	AJJ Feb. 06
ADOT REVIEW	M. HINEMAN

GMTS 8828 NORTH CENTRAL AVENUE SUITE 280 PHOENIX, ARIZONA 85020

ARIZONA DEPARTMENT OF TRANSPORTATION
INTERMODAL TRANSPORTATION DIVISION
RIGHT OF WAY PLANS SECTION

HIGHWAY NAME: DAVIS DAM- KINGMAN HIGHWAY
FEDERAL IDENTIFICATION NO.: F-068-1-707
TRACS NO. 068 MO 000 H3138 01R

REGISTERED LAND SURVEYOR CERTIFICATE NO. 18222 DAVID SHANE Date Signed 12-28-09 ARIZONA, U.S.A. Expires 6/30/2010

ROUTE NO.: SR 68
SECTION NAME: BULLHEAD CITY- EAST

S:\ADOT_V8\RW\USERS\ADAM\

Click here for SR 68 Index

RIGHT OF WAY MONUMENTATION SURVEY

THIS SURVEY SUPPLEMENTS THE ENTRANCO RESULTS OF SURVEY SHOWN ON SHEETS 35 THRU 55

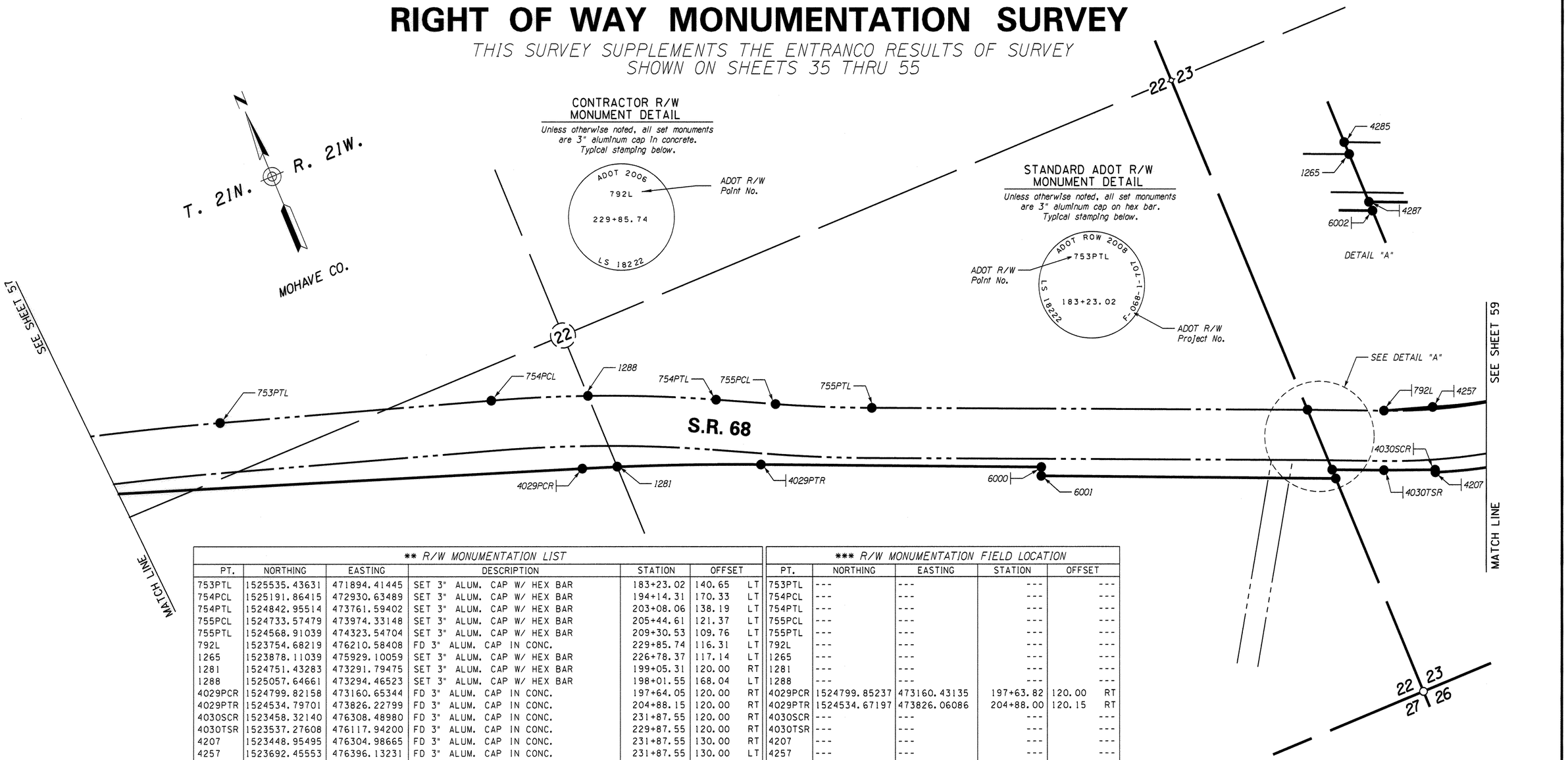

** R/W MONUMENTATION LIST						
PT.	NORTHING	EASTING	DESCRIPTION	STATION	OFFSET	
753PTL	1525535.43631	471894.41445	SET 3" ALUM. CAP W/ HEX BAR	183+23.02	140.65	LT
754PCL	1525191.86415	472930.63489	SET 3" ALUM. CAP W/ HEX BAR	194+14.31	170.33	LT
754PTL	1524842.95514	473761.59402	SET 3" ALUM. CAP W/ HEX BAR	203+08.06	138.19	LT
755PCL	1524733.57479	473974.33148	SET 3" ALUM. CAP W/ HEX BAR	205+44.61	121.37	LT
755PTL	1524568.91039	474323.54704	SET 3" ALUM. CAP W/ HEX BAR	209+30.53	109.76	LT
792L	1523754.68219	476210.58408	FD 3" ALUM. CAP IN CONC.	229+85.74	116.31	LT
1265	1523878.11039	475929.10059	SET 3" ALUM. CAP W/ HEX BAR	226+78.37	117.14	LT
1281	1524751.43283	473291.79475	SET 3" ALUM. CAP W/ HEX BAR	199+05.31	120.00	RT
1288	1525057.64661	473294.46523	SET 3" ALUM. CAP W/ HEX BAR	198+01.55	168.04	LT
4029PCR	1524799.82158	473160.65344	FD 3" ALUM. CAP IN CONC.	197+64.05	120.00	RT
4029PTR	1524534.79701	473826.22799	FD 3" ALUM. CAP IN CONC.	204+88.15	120.00	RT
4030SCR	1523458.32140	476308.48980	FD 3" ALUM. CAP IN CONC.	231+87.55	120.00	RT
4030TSR	1523537.27608	476117.94200	FD 3" ALUM. CAP IN CONC.	229+87.55	120.00	RT
4207	1523448.95495	476304.98665	FD 3" ALUM. CAP IN CONC.	231+87.55	130.00	RT
4257	1523692.45553	476396.13231	FD 3" ALUM. CAP IN CONC.	231+87.55	130.00	LT
4285	1523878.48280	475929.10326	SET 3" ALUM. CAP W/ HEX BAR	226+78.22	117.49	LT
4287	1523620.27827	475927.25205	FD 3" ALUM. CAP IN CONC.	227+79.58	120.00	RT
6000	1524085.88700	474857.55900	FD 3" ALUM. CAP IN CONC.	216+12.94	120.00	RT
6001	1524053.86000	474843.44000	SET 3" ALUM. CAP W/ HEX BAR	216+12.78	155.00	RT
6002	1523582.22500	475926.97900	FD 3" ALUM. CAP IN CONC.	227+94.51	155.00	RT

*** R/W MONUMENTATION FIELD LOCATION				
PT.	NORTHING	EASTING	STATION	OFFSET
753PTL	---	---	---	---
754PCL	---	---	---	---
754PTL	---	---	---	---
755PCL	---	---	---	---
755PTL	---	---	---	---
792L	---	---	---	---
1265	---	---	---	---
1281	---	---	---	---
1288	---	---	---	---
4029PCR	1524799.85237	473160.43135	197+63.82	120.00 RT
4029PTR	1524534.67197	473826.06086	204+88.00	120.15 RT
4030SCR	---	---	---	---
4030TSR	---	---	---	---
4207	---	---	---	---
4257	---	---	---	---
4285	---	---	---	---
4287	---	---	---	---
6000	1524085.69799	474857.54923	216+13.05	120.18 RT
6001	---	---	---	---
6002	1523582.06426	475926.89277	227+94.51	155.19 RT

BASIS OF STATIONING IS THE CONSTRUCTION CENTERLINE
SEE RIGHT OF WAY PLANS FOR MORE INFORMATION.

** R/W MONUMENTATION FOUND WITHIN SURVEY TOLERANCE AND ACCEPTED AS RIGHT OF WAY MONUMENTS AS SHOWN ON THE RIGHT OF WAY PLANS.

--- = Found Monument to be within acceptable survey tolerances.

*** MONUMENTS FOUND TO BE OUTSIDE SURVEY TOLERANCE. THESE MONUMENTS SHOULD BE USED AS REFERENCE TO THE R/W BOUNDARY AND THE ABOVE REFERENCED CENTERLINE'S.

0 100 200
Scale

...\068RW000_MS03.DGN

LEGEND

302 Set Monument
300 Found Monument
New R/W monument
301 Calculated position
Existing R/W monument

The stationing stamped on GMTS caps is based on the Construction ℄. The stationing stenciled by the contractor on the angle iron witness posts is based on the Design Build Construction ℄.

CHANGE ORDER REVISIONS			
C.O. NO.	DATE	BY	DESCRIPTION OF REVISIONS
9653	06/06	GMTS	ADDED THIS SHEET

DRAWING NO.	D-8-T-356
SURVEY	FEB. 06
DRAWN/DATE	AJJ Feb. 06
ADOT REVIEW	M. HINEMAN
GMTS	8828 NORTH CENTRAL AVENUE SUITE 202 PHOENIX, ARIZONA 85020
ROUTE NO.:	SR 68
SECTION NAME:	BULLHEAD CITY- EAST

ARIZONA DEPARTMENT OF TRANSPORTATION
INTERMODAL TRANSPORTATION DIVISION
RIGHT OF WAY PLANS SECTION

HIGHWAY NAME: DAVIS DAM- KINGMAN HIGHWAY
FEDERAL IDENTIFICATION NO.: F-068-1-707
TRACS NO. 068 MO 000 H3138 01R

REGISTERED LAND SURVEYOR CERTIFICATE NO. 18222 DAVID SHANE Date Signed 12-28-09 ARIZONA, U.S.A.
Expires 6/30/2010

SHEET 58 OF 72

S:\ADOT_V8\RW\USERS\ADAM\

RIGHT OF WAY MONUMENTATION SURVEY

THIS SURVEY SUPPLEMENTS THE ENTRANCO RESULTS OF SURVEY AS SHOWN ON SHEETS 35 THRU 55

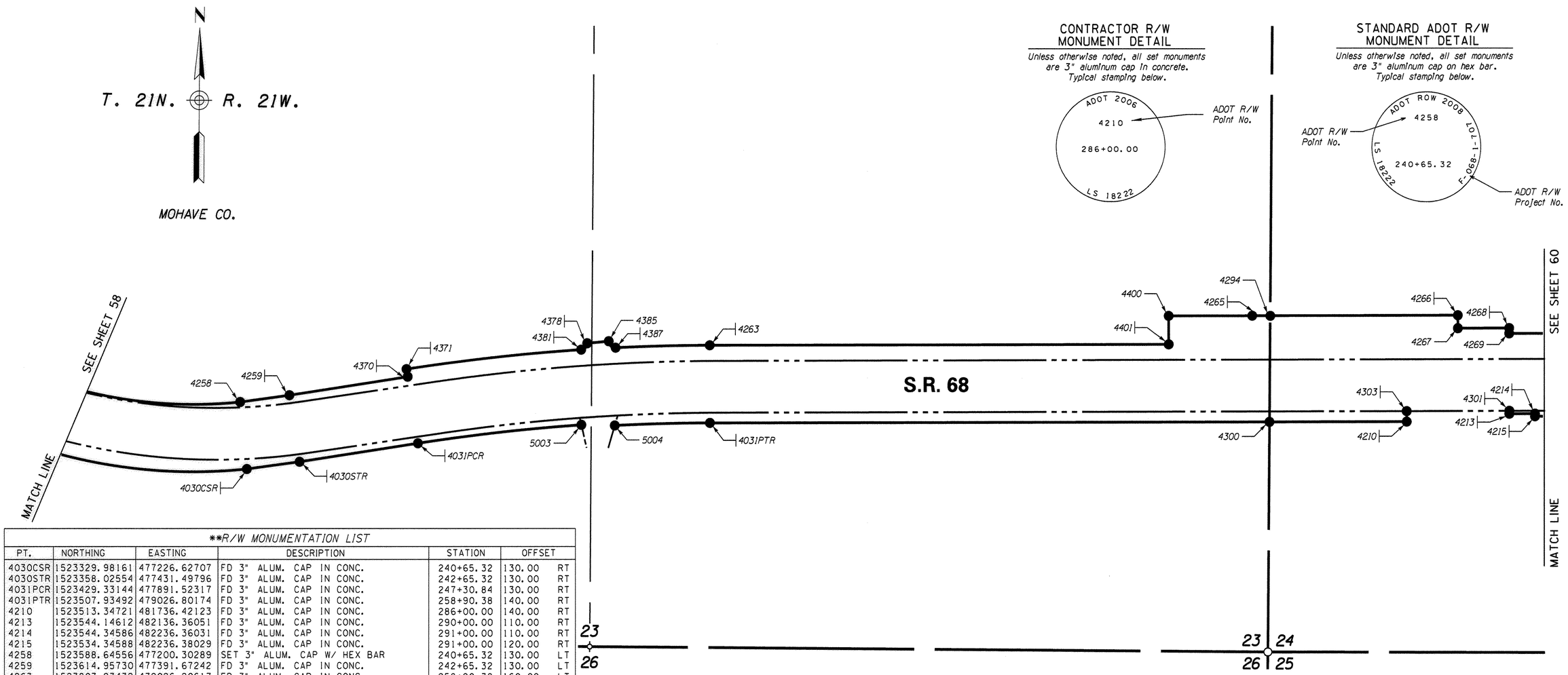

**R/W MONUMENTATION LIST						
PT.	NORTHING	EASTING	DESCRIPTION	STATION	OFFSET	
4030CSR	1523329.98161	477226.62707	FD 3" ALUM. CAP IN CONC.	240+65.32	130.00	RT
4030STR	1523358.02554	477431.49796	FD 3" ALUM. CAP IN CONC.	242+65.32	130.00	RT
4031PCR	1523429.33144	477891.52317	FD 3" ALUM. CAP IN CONC.	247+30.84	130.00	RT
4031PTR	1523507.93492	479026.80174	FD 3" ALUM. CAP IN CONC.	258+90.38	140.00	RT
4210	1523513.34721	481736.42123	FD 3" ALUM. CAP IN CONC.	286+00.00	140.00	RT
4213	1523544.14612	482136.36051	FD 3" ALUM. CAP IN CONC.	290+00.00	110.00	RT
4214	1523544.34586	482236.36031	FD 3" ALUM. CAP IN CONC.	291+00.00	110.00	RT
4215	1523534.34588	482236.38029	FD 3" ALUM. CAP IN CONC.	291+00.00	120.00	RT
4258	1523588.64556	477200.30289	SET 3" ALUM. CAP W/ HEX BAR	240+65.32	130.00	LT
4259	1523614.95730	477391.67242	FD 3" ALUM. CAP IN CONC.	242+65.32	130.00	LT
4263	1523807.93432	479026.20617	FD 3" ALUM. CAP IN CONC.	258+90.38	160.00	LT
4265	1523922.14793	481135.60348	FD 3" ALUM. CAP IN CONC.	280+00.00	270.00	LT
4266	1523923.74587	481935.60189	FD 3" ALUM. CAP IN CONC.	288+00.00	270.00	LT
4267	1523873.74597	481935.70176	SET 3" ALUM. CAP W/ HEX BAR	288+00.00	220.00	LT
4268	1523874.14546	482135.70136	FD 3" ALUM. CAP IN CONC.	290+00.00	220.00	LT
4269	1523854.14550	482135.74131	SET 3" ALUM. CAP W/ HEX BAR	290+00.00	200.00	LT
4294	1523922.28776	481205.61138	SET 3" ALUM. CAP W/ HEX BAR	280+70.01	270.00	LT
4300	1523512.28128	481202.77599	SET 3" ALUM. CAP W/ HEX BAR	280+66.35	140.00	RT
4301	1523555.10880	482136.33862	FD 3" ALUM. CAP IN CONC.	290+00.00	99.04	RT
4303	1523554.12890	481736.33978	FD 3" ALUM. CAP IN CONC.	286+00.00	99.22	RT
4370	1523686.26321	477851.69768	FD 3" ALUM. CAP IN CONC.	247+30.84	130.00	LT
4371	1523715.90918	477847.10243	FD 3" ALUM. CAP IN CONC.	247+30.84	160.00	LT
4378	1523815.71562	478550.02783	FD 3" ALUM. CAP IN CONC.	254+25.08	183.23	LT
4381	1523790.92438	478526.67507	FD 3" ALUM. CAP IN CONC.	254+00.73	160.00	LT
4385	1523823.74216	478634.07892	SET 3" ALUM. CAP W/ HEX BAR	255+07.46	186.42	LT
4387	1523798.61793	478660.30172	FD 3" ALUM. CAP IN CONC.	255+31.83	160.00	LT
4400	1523812.14815	481135.82320	SET 3" ALUM. CAP W/ HEX BAR	276+75.00	270.00	LT
4401	1523922.14793	481135.60348	FD 3" ALUM. CAP IN CONC.	276+75.00	160.00	LT
5003	1523500.31546	478527.40583	SET 3" ALUM. CAP W/ HEX BAR	253+81.94	130.00	RT
5004	1523498.07347	478656.96757	SET 3" ALUM. CAP W/ HEX BAR	255+13.46	140.00	RT

BASIS OF STATIONING IS THE CONSTRUCTION CENTERLINE SEE RIGHT OF WAY PLANS FOR MORE INFORMATION.

** R/W MONUMENTATION FOUND WITHIN SURVEY TOLERANCE AND ACCEPTED AS RIGHT OF WAY MONUMENTS AS SHOWN ON THE RIGHT OF WAY PLANS.

Click here for SR 68 Index

LEGEND

- 302 Set Monument
- 300 Found Monument
- New R/W monument
- 301 Calculated position
- Existing R/W monument

0 100 200
Scale

The stationing stamped on GMTS caps is based on the Construction ℄. The stationing stenciled by the contractor on the angle iron witness posts is based on the Design Build Construction ℄.

...\068RW000_MS04.DGN

CHANGE ORDER REVISIONS			
C.O. NO.	DATE	BY	DESCRIPTION OF REVISIONS
9653	06/06	GMTS	ADDED THIS SHEET

DRAWING NO.	D-8-T-356
SURVEY	FEB. 06
DRAWN/DATE	AJJ Feb. 06
ADOT REVIEW	M. HINEMAN

GMTS 8828 NORTH CENTRAL AVENUE SUITE 202 PHOENIX, ARIZONA 85020

ARIZONA DEPARTMENT OF TRANSPORTATION
INTERMODAL TRANSPORTATION DIVISION
RIGHT OF WAY PLANS SECTION

HIGHWAY NAME: DAVIS DAM- KINGMAN HIGHWAY
FEDERAL IDENTIFICATION NO.: F-068-1-707
TRACS NO. 068 MO 000 H3138 01R
ROUTE NO.: SR 68
SECTION NAME: BULLHEAD CITY- EAST

REGISTERED LAND SURVEYOR CERTIFICATE NO. 18222 DAVID SHANE Date Signed 12-28-09 ARIZONA, U.S.A.

SHEET 59 OF 72

S:\ADOT_V8\RW\USERS\ADAM\

RIGHT OF WAY MONUMENTATION SURVEY

THIS SURVEY SUPPLEMENTS THE ENTRANCO RESULTS OF SURVEY AS SHOWN ON SHEETS 35 THRU 55

** R/W MONUMENTATION LIST					
PT.	NORTHING	EASTING	DESCRIPTION	STATION	OFFSET
4330	1523695.65436	486765.01283	FD 3" ALUM. CAP IN CONC.	335+80.00	120.00 RT
4216	1523536.54305	483336.37809	FD 3" ALUM. CAP IN CONC.	302+00.00	120.00 RT
4219	1523539.13972	484636.37550	FD 3" ALUM. CAP IN CONC.	315+00.00	120.00 RT
4220	1523540.01429	485074.22463	FD 3" ALUM. CAP IN CONC.	319+37.85	120.00 RT
4221	1523530.01431	485074.24460	FD 3" ALUM. CAP IN CONC.	319+37.85	130.00 RT
4222	1523510.10066	485142.52451	SET 3" ALUM. CAP W/ HEX BAR	320+06.09	150.05 RT
4223	1523540.18861	485161.49445	FD 3" ALUM. CAP IN CONC.	320+25.12	120.00 RT
4270	1523855.94319	483035.73951	FD 3" ALUM. CAP IN CONC.	299+00.00	200.00 LT
4271	1523805.94329	483035.83939	FD 3" ALUM. CAP IN CONC.	299+00.00	150.00 LT
4272	1523810.13789	485135.83520	FD 3" ALUM. CAP IN CONC.	320+00.00	150.00 LT
4279	1523797.33510	486235.86296	FD 3" ALUM. CAP IN CONC.	331+00.00	135.00 LT
4298	1523797.83210	486484.68619	SET 3" ALUM. CAP W/ HEX BAR	333+48.83	135.00 LT
4299	1523542.82812	486482.94719	FD 3" ALUM. CAP IN CONC.	333+46.58	120.00 RT
4302	1523558.04851	483336.33514	FD 3" ALUM. CAP IN CONC.	302+00.00	98.49 RT
4305	1523561.23320	484636.33137	FD 3" ALUM. CAP IN CONC.	315+00.00	97.91 RT
4333	1523697.25231	487565.01123	FD 3" ALUM. CAP IN CONC.	343+80.00	120.00 RT
4521	1523718.70421	486764.96679	FD 3" ALUM. CAP IN CONC.	335+80.00	96.95 RT
4522	1523720.71870	487564.96436	FD 3" ALUM. CAP IN CONC.	343+80.00	96.53 RT
6005	1523810.63600	485385.83800	FD 3" ALUM. CAP IN CONC.	322+50.00	150.00 LT
6006	1523795.70100	485385.83800	FD 3" ALUM. CAP IN CONC.	322+49.97	135.06 LT

BASIS OF STATIONING IS THE CONSTRUCTION CENTERLINE
SEE RIGHT OF WAY PLANS FOR MORE INFORMATION.

*** R/W MONUMENTATION FIELD LOCATION				
PT.	NORTHING	EASTING	STATION	OFFSET
4330	1523695.50440	486764.95788	335+79.94	120.15 RT
4216	---	---	---	---
4219	---	---	---	---
4220	---	---	---	---
4221	---	---	---	---
4222	---	---	---	---
4223	---	---	---	---
4270	---	---	---	---
4271	---	---	---	---
4272	---	---	---	---
4279	---	---	---	---
4298	---	---	---	---
4299	---	---	---	---
4302	---	---	---	---
4305	---	---	---	---
4333	1523697.11397	487565.157564	343+80.14	120.14 RT
4521	---	---	---	---
4522	---	---	---	---
6005	---	---	---	---
6006	---	---	---	---

--- = Found Monument to be within acceptable survey tolerances.

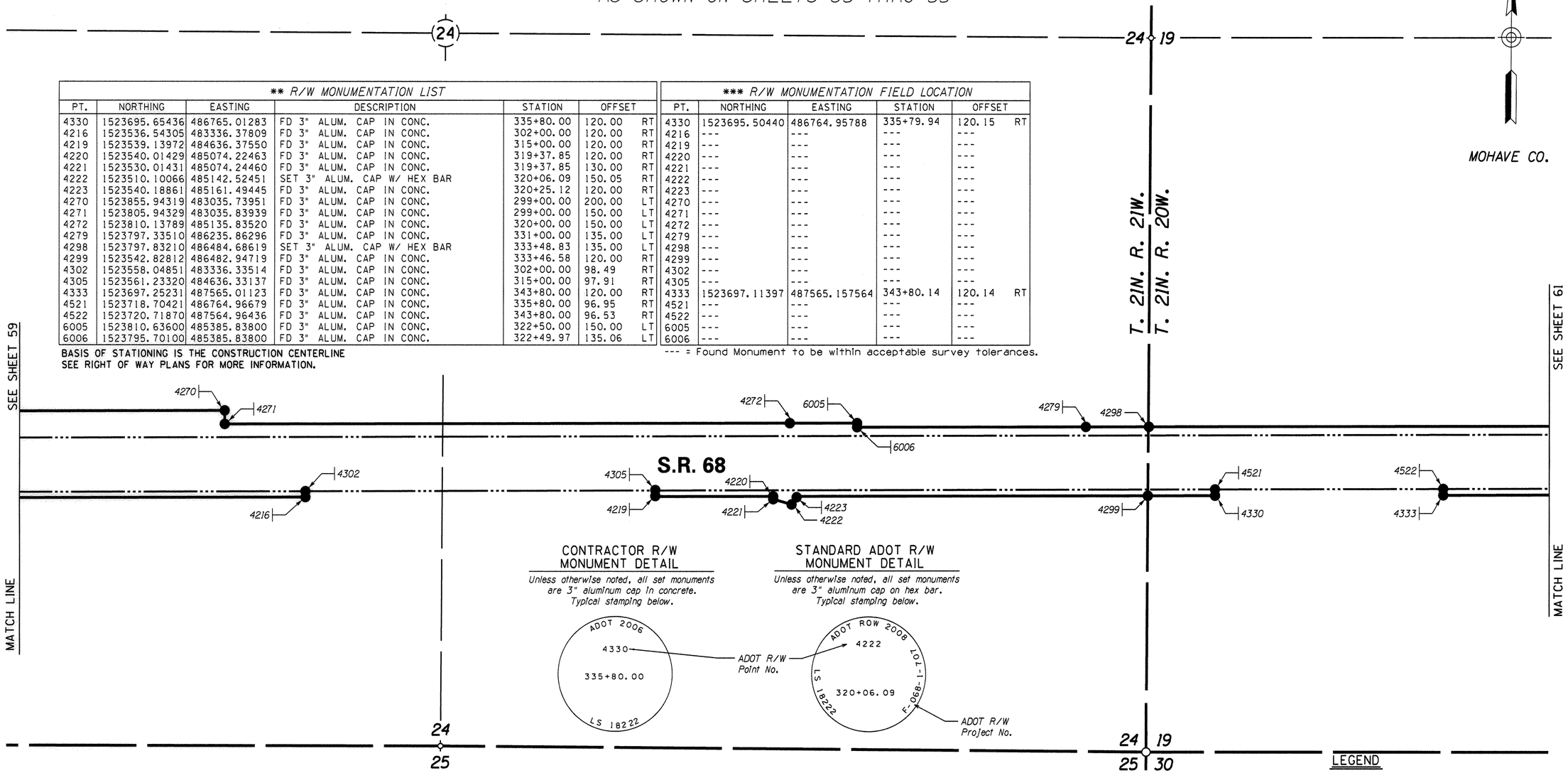

Click here for SR 68 Index

** R/W MONUMENTATION FOUND WITHIN SURVEY TOLERANCE AND ACCEPTED AS RIGHT OF WAY MONUMENTS AS SHOWN ON THE RIGHT OF WAY PLANS.

*** MONUMENTS FOUND TO BE OUTSIDE SURVEY TOLERANCE. THESE MONUMENTS SHOULD BE USED AS REFERENCE TO THE R/W BOUNDARY AND THE ABOVE REFERENCED CENTERLINE'S.

The stationing stamped on GMTS caps is based on the Construction ℄. The stationing stenciled by the contractor on the angle iron witness posts is based on the Design Build Construction ℄.

CHANGE ORDER REVISIONS			
C.O. NO.	DATE	BY	DESCRIPTION OF REVISIONS
9653	06/06	GMTS	ADDED THIS SHEET

DRAWING NO.	D-8-T-356
SURVEY	FEB. 06
DRAWN/DATE	AJJ Feb. 06
ADOT REVIEW	M. HINEMAN

GMTS 8828 NORTH CENTRAL AVENUE SUITE 202 PHOENIX, ARIZONA 85020

ARIZONA DEPARTMENT OF TRANSPORTATION
INTERMODAL TRANSPORTATION DIVISION
RIGHT OF WAY PLANS SECTION

HIGHWAY NAME: DAVIS DAM- KINGMAN HIGHWAY
FEDERAL IDENTIFICATION NO.: F-068-1-707
TRACS NO. 068 MO 000 H3138 01R
ROUTE NO.: SR 68
SECTION NAME: BULLHEAD CITY- EAST

REGISTERED LAND SURVEYOR CERTIFICATE NO. 18222 DAVID SHANE Date Signed 12-28-09 ARIZONA, U.S.A. EXPIRES 6/30/2010

...\068RW000_MS05.DGN

SHEET 60 OF 72

S:\ADOT_V8\RW\USERS\ADAM\

RIGHT OF WAY MONUMENTATION SURVEY

THIS SURVEY SUPPLEMENTS THE RESULTS ENTRANCO OF SURVEY AS SHOWN ON SHEETS 35 THRU 55

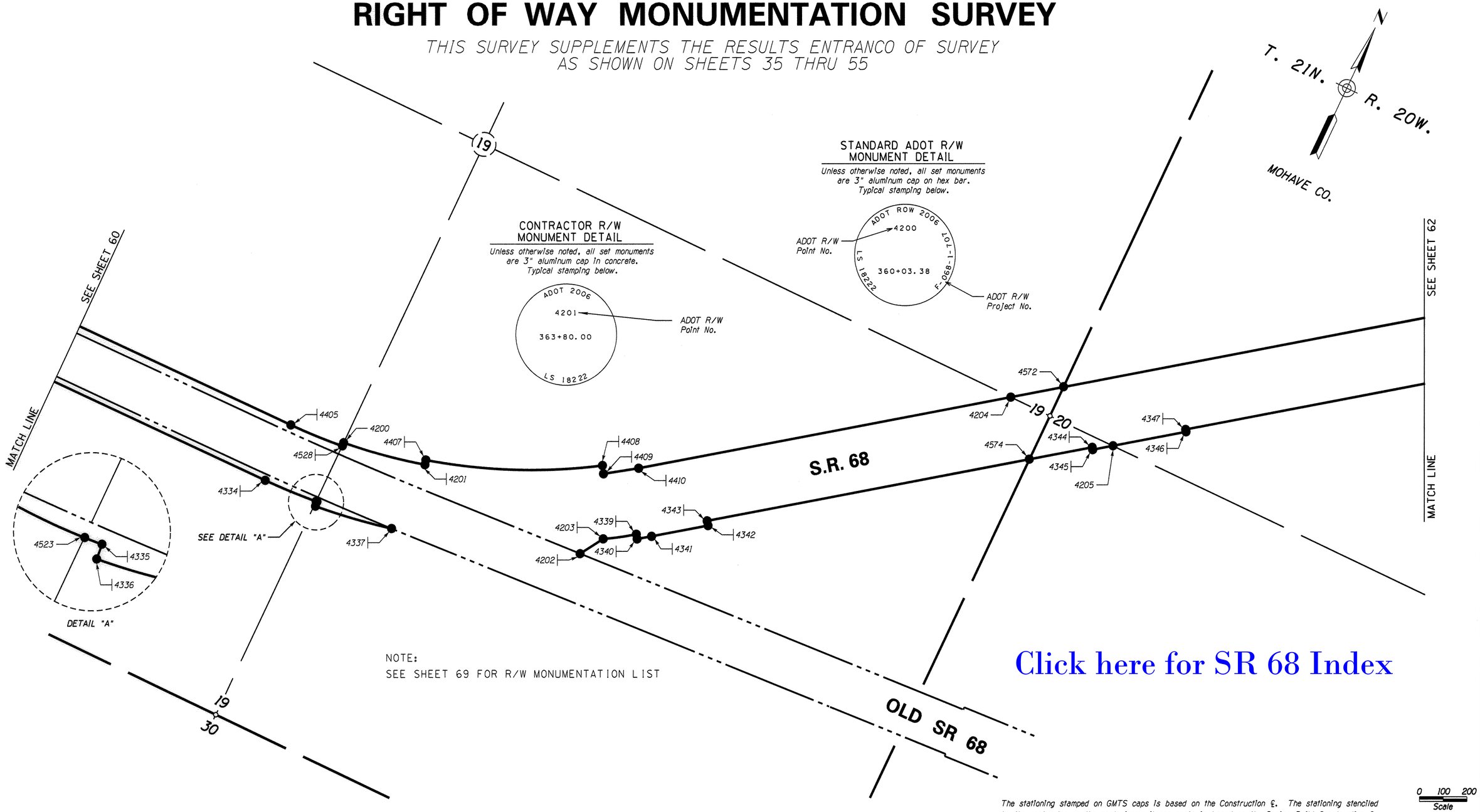

NOTE:
SEE SHEET 69 FOR R/W MONUMENTATION LIST

Click here for SR 68 Index

The stationing stamped on GMTS caps is based on the Construction ℄. The stationing stenciled by the contractor on the angle iron witness posts is based on the Design Build Construction ℄.

0 100 200
Scale

...\068RW000_MS06.DGN

LEGEND

- 302 Set Monument
- 300 Found Monument
- New R/W monument
- 301 Calculated position
- Existing R/W monument

CHANGE ORDER REVISIONS			
C.O. NO.	DATE	BY	DESCRIPTION OF REVISIONS
9653	06/06	GMTS	ADDED THIS SHEET

DRAWING NO.	D-8-T-356
SURVEY	FEB. 06
DRAWN/DATE	AJJ Feb. 06
ADOT REVIEW	M. HINEMAN
GMTS	8828 NORTH CENTRAL AVENUE SUITE 202 PHOENIX, ARIZONA 85020
ROUTE NO.:	SR 68
SECTION NAME:	BULLHEAD CITY- EAST

ARIZONA DEPARTMENT OF TRANSPORTATION
INTERMODAL TRANSPORTATION DIVISION
RIGHT OF WAY PLANS SECTION

HIGHWAY NAME: DAVIS DAM- KINGMAN HIGHWAY

FEDERAL IDENTIFICATION NO.: F-068-1-707

TRACS NO. 068 MO 000 H3138 01R

REGISTERED LAND SURVEYOR CERTIFICATE NO. 18222 DAVID SHANE Date Signed 12-28-06 ARIZONA, U.S.A. Expires 6/30/2010

SHEET 61 OF 72

S:\ADOT_V8\RW\USERS\ADAM\

RIGHT OF WAY MONUMENTATION SURVEY

THIS SURVEY SUPPLEMENTS THE ENTRANCO RESULTS OF SURVEY AS SHOWN ON SHEETS 35 THRU 55

CONTRACTOR R/W MONUMENT DETAIL

Unless otherwise noted, all set monuments are 3" aluminum cap in concrete. Typical stamping below.

STANDARD ADOT R/W MONUMENT DETAIL

Unless otherwise noted, all set monuments are 3" aluminum cap on hex bar. Typical stamping below.

ADOT R/W Point No.

ADOT R/W Project No.

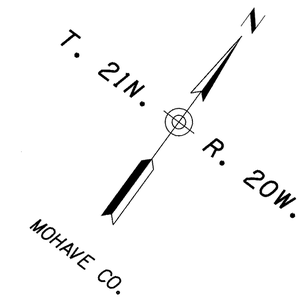

NOTE:
SEE SHEET 69 FOR R/W MONUMENTATION LIST

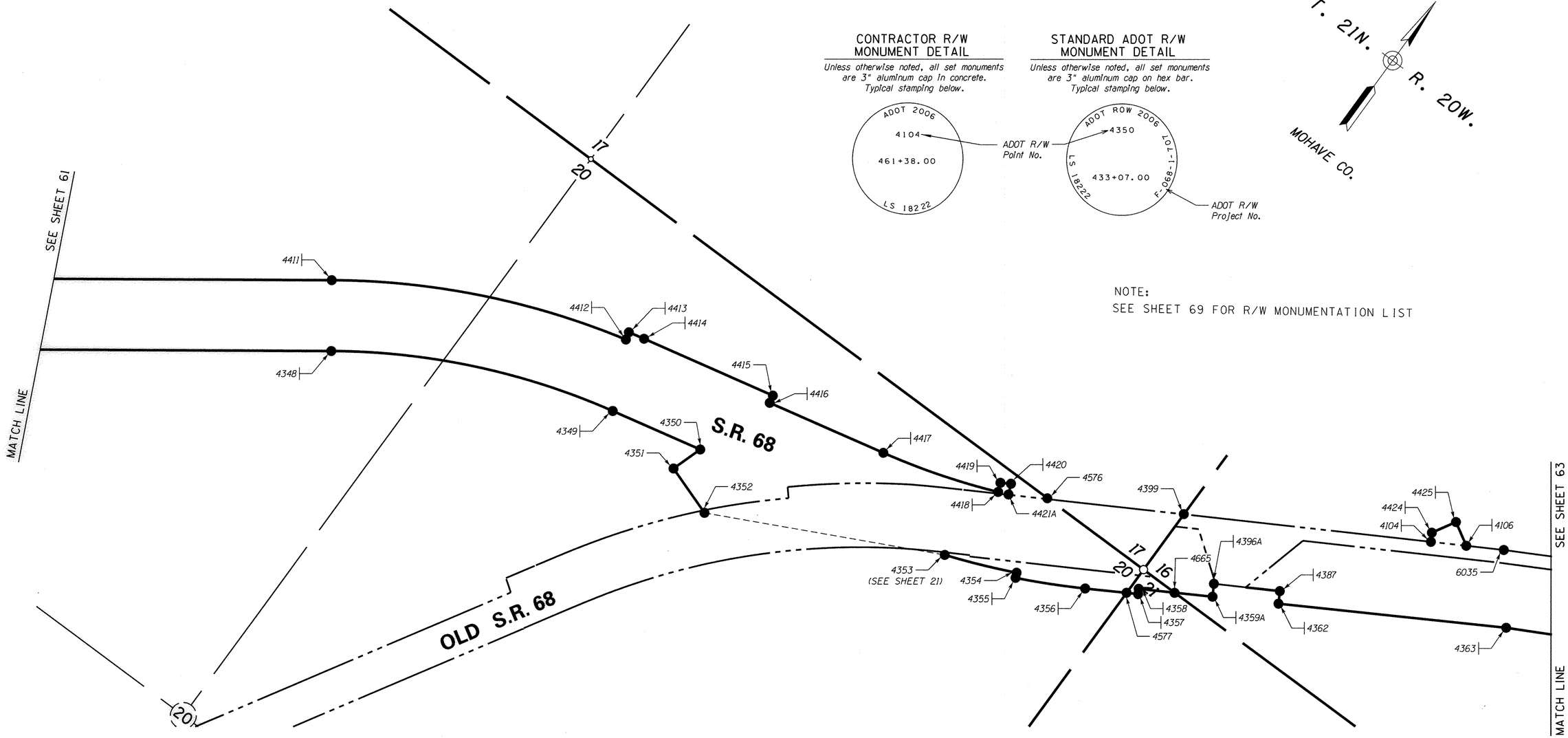

Click here for SR 68 Index

0 100 200
Scale

...\068RW000_MS07.DGN

LEGEND

- 302 Set Monument
- 300 Found Monument
- New R/W monument
- 301 Calculated position
- Existing R/W monument

The stationing stamped on GMTS caps is based on the Construction ℄. The stationing stenciled by the contractor on the angle iron witness posts is based on the Design Build Construction ℄.

CHANGE ORDER REVISIONS

C.O. NO.	DATE	BY	DESCRIPTION OF REVISIONS
9653	06/06	GMTS	ADDED THIS SHEET

DRAWING NO.	D-8-T-356
SURVEY	FEB. 06
DRAWN/DATE	AJJ Feb. 06
ADOT REVIEW	M. HINEMAN

GMTS 8828 NORTH CENTRAL AVENUE SUITE 282 PHOENIX, ARIZONA 85020

ARIZONA DEPARTMENT OF TRANSPORTATION
INTERMODAL TRANSPORTATION DIVISION
RIGHT OF WAY PLANS SECTION

HIGHWAY NAME: DAVIS DAM- KINGMAN HIGHWAY

FEDERAL IDENTIFICATION NO.: F-068-1-707

TRACS NO. 068 MO 000 H3138 01R

ROUTE NO.: SR 68

SECTION NAME: BULLHEAD CITY- EAST

REGISTERED LAND SURVEYOR CERTIFICATE NO. 18222 DAVID SHANE Date Signed 12-28-09 ARIZONA, U.S.A. Expires 6/30/2011

RIGHT OF WAY MONUMENTATION SURVEY

THIS SURVEY SUPPLEMENTS THE ENTRANCO RESULTS OF SURVEY AS SHOWN ON SHEETS 35 THRU 55

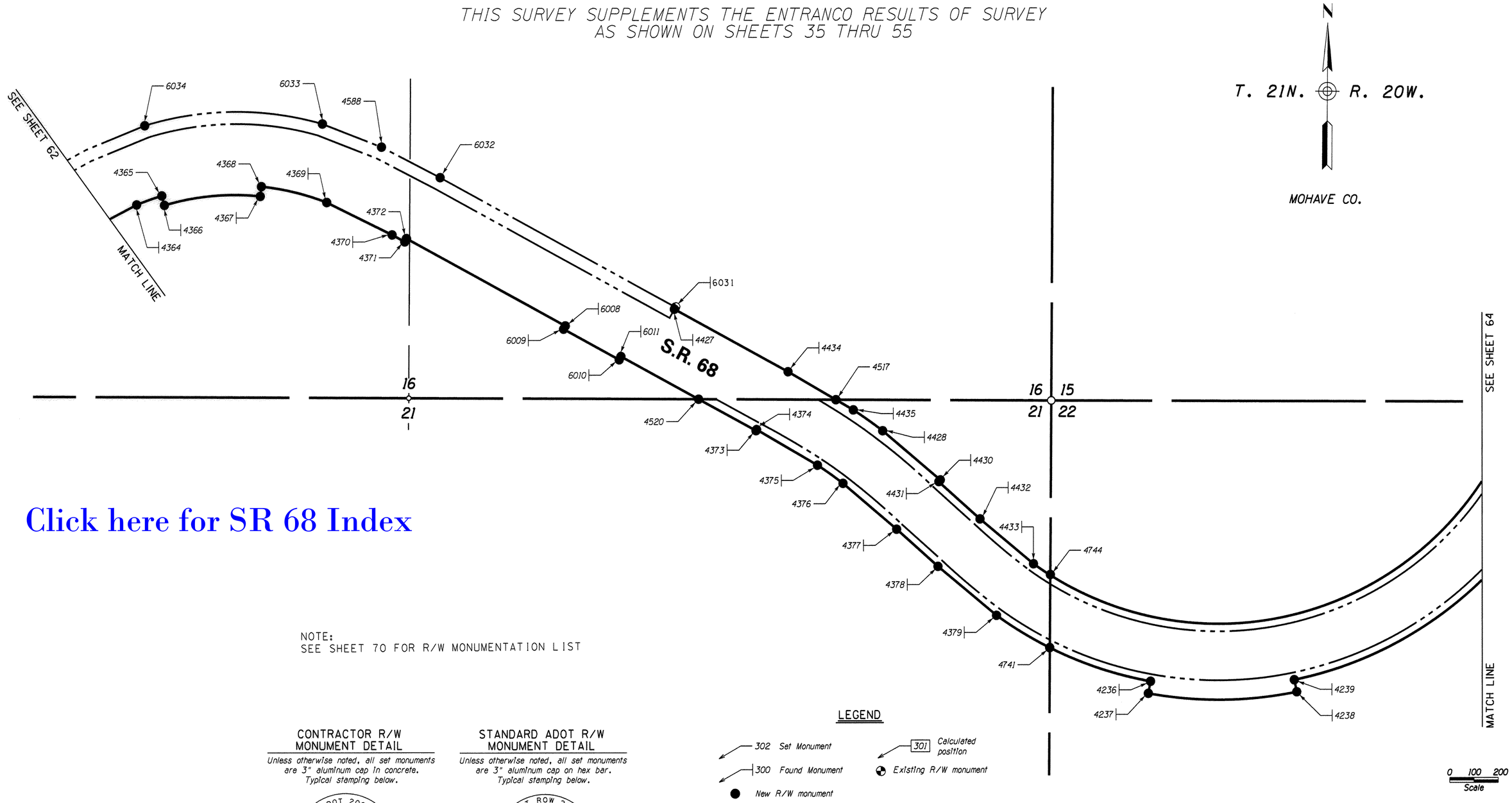

Click here for SR 68 Index

NOTE:
SEE SHEET 70 FOR R/W MONUMENTATION LIST

LEGEND

- 302 Set Monument
- 300 Found Monument
- New R/W monument
- 301 Calculated position
- Existing R/W monument

CONTRACTOR R/W MONUMENT DETAIL

Unless otherwise noted, all set monuments are 3" aluminum cap in concrete. Typical stamping below.

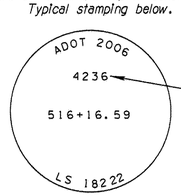

ADOT R/W Point No.

STANDARD ADOT R/W MONUMENT DETAIL

Unless otherwise noted, all set monuments are 3" aluminum cap on hex bar. Typical stamping below.

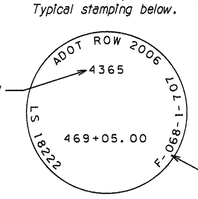

ADOT R/W Project No.

The stationing stamped on GMTS caps is based on the Construction ℄. The stationing stenciled by the contractor on the angle iron witness posts is based on the Design Build Construction ℄.

...\068RW000_MS08.DGN

CHANGE ORDER REVISIONS			
C.O. NO.	DATE	BY	DESCRIPTION OF REVISIONS
9653	06/06	GMTS	ADDED THIS SHEET

DRAWING NO.	D-8-T-356
SURVEY	FEB. 06
DRAWN/DATE	AJJ Feb. 06
ADOT REVIEW	M. HINEMAN

GMTS 8828 NORTH CENTRAL AVENUE SUITE 202 PHOENIX, ARIZONA 85020

ARIZONA DEPARTMENT OF TRANSPORTATION
INTERMODAL TRANSPORTATION DIVISION
RIGHT OF WAY PLANS SECTION

HIGHWAY NAME: DAVIS DAM- KINGMAN HIGHWAY

FEDERAL IDENTIFICATION NO.: F-068-1-707

TRACS NO. 068 MO 000 H3138 01R

ROUTE NO.: SR 68

SECTION NAME: BULLHEAD CITY- EAST

REGISTERED LAND SURVEYOR CERTIFICATE NO. 18222 DAVID SHANE Date Signed 12-29-09 ARIZONA, U.S.A. Expires 6/30/2010

SHEET 63 OF 72

S:\ADOT_V8\RW\USERS\ADAM\

RIGHT OF WAY MONUMENTATION SURVEY

THIS SURVEY SUPPLEMENTS THE ENTRANCO RESULTS OF SURVEY AS SHOWN ON SHEETS 35 THRU 55

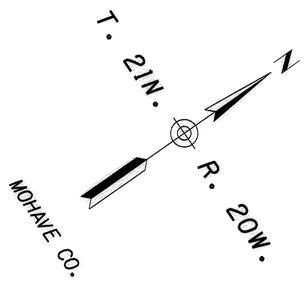

CONTRACTOR R/W MONUMENT DETAIL

Unless otherwise noted, all set monuments are 3" aluminum cap in concrete. Typical stamping below.

ADOT R/W Point No.

STANDARD ADOT R/W MONUMENT DETAIL

Unless otherwise noted, all set monuments are 3" aluminum cap on hex bar. Typical stamping below.

ADOT R/W Project No.

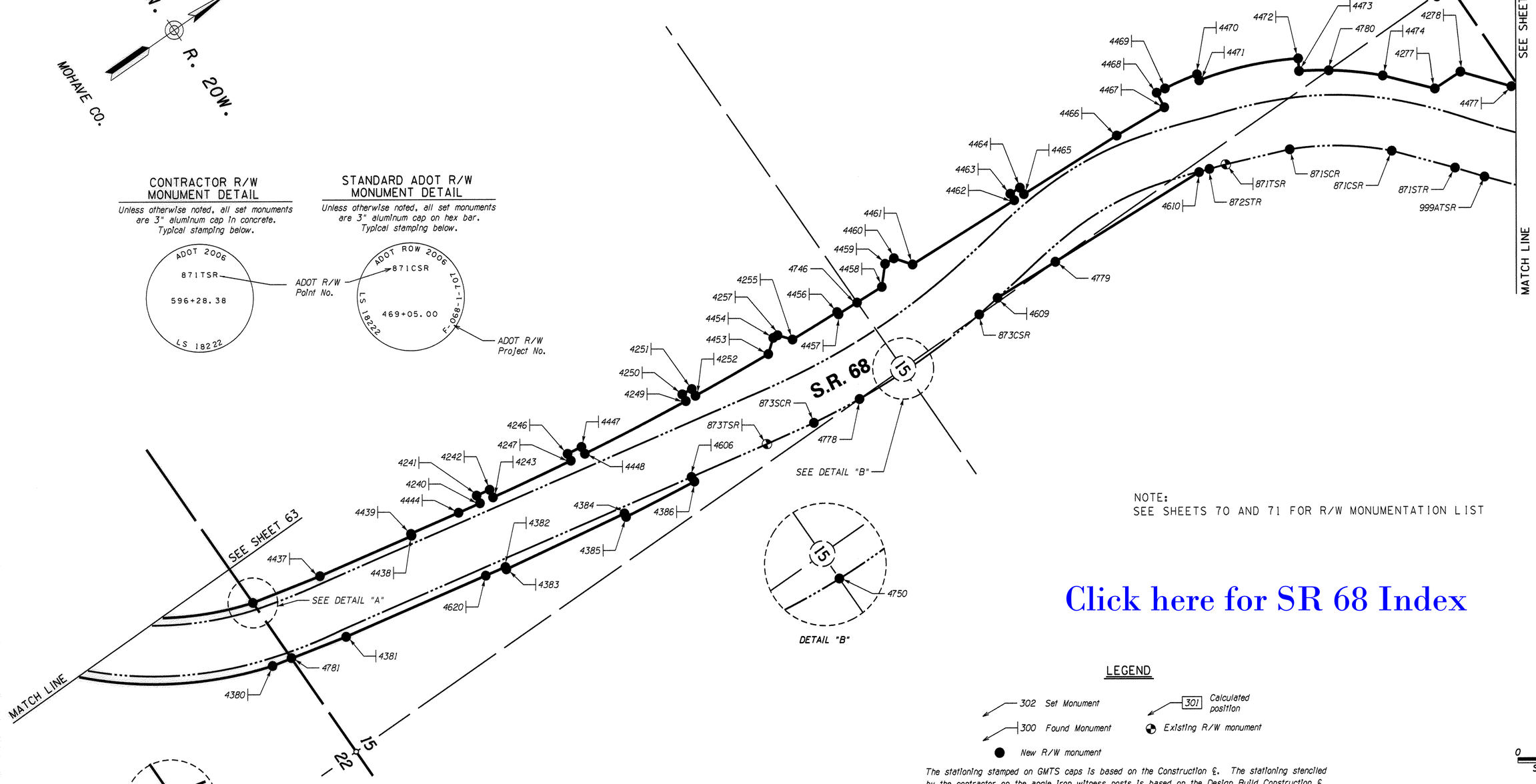

NOTE:
SEE SHEETS 70 AND 71 FOR R/W MONUMENTATION LIST

Click here for SR 68 Index

LEGEND

- 302 Set Monument
- 300 Found Monument
- New R/W monument
- 301 Calculated position
- Existing R/W monument

The stationing stamped on GMTS caps is based on the Construction ℄. The stationing stenciled by the contractor on the angle iron witness posts is based on the Design Build Construction ℄.

0 100 200
Scale

...\068RW000_MS09.DGN

CHANGE ORDER REVISIONS			
C.O. NO.	DATE	BY	DESCRIPTION OF REVISIONS
9653	06/06	GMTS	ADDED THIS SHEET

DRAWING NO.	D-8-T-356
SURVEY	FEB. 06
DRAWN/DATE	AJJ Feb. 06
ADOT REVIEW	M. HINEMAN
GMTS	8828 NORTH CENTRAL AVENUE SUITE 282 PHOENIX, ARIZONA 85020
ROUTE NO.: SR 68	SECTION NAME: BULLHEAD CITY- EAST

ARIZONA DEPARTMENT OF TRANSPORTATION
INTERMODAL TRANSPORTATION DIVISION
RIGHT OF WAY PLANS SECTION

HIGHWAY NAME: DAVIS DAM- KINGMAN HIGHWAY

FEDERAL IDENTIFICATION NO.: F-068-1-707

TRACS NO. 068 MO 000 H3138 01R

REGISTERED LAND SURVEYOR CERTIFICATE NO. 18222 DAVID SHANE Date Signed 12-28-09 ARIZONA, U.S.A. Expires 6/30/2010

SHEET 64 OF 72

S:\ADOT_V8\RW\USERS\ADAM\

RIGHT OF WAY MONUMENTATION SURVEY

THIS SURVEY SUPPLEMENTS THE ENTRANCO RESULTS OF SURVEY AS SHOWN ON SHEETS 35 THRU 55

Click here for SR 68 Index

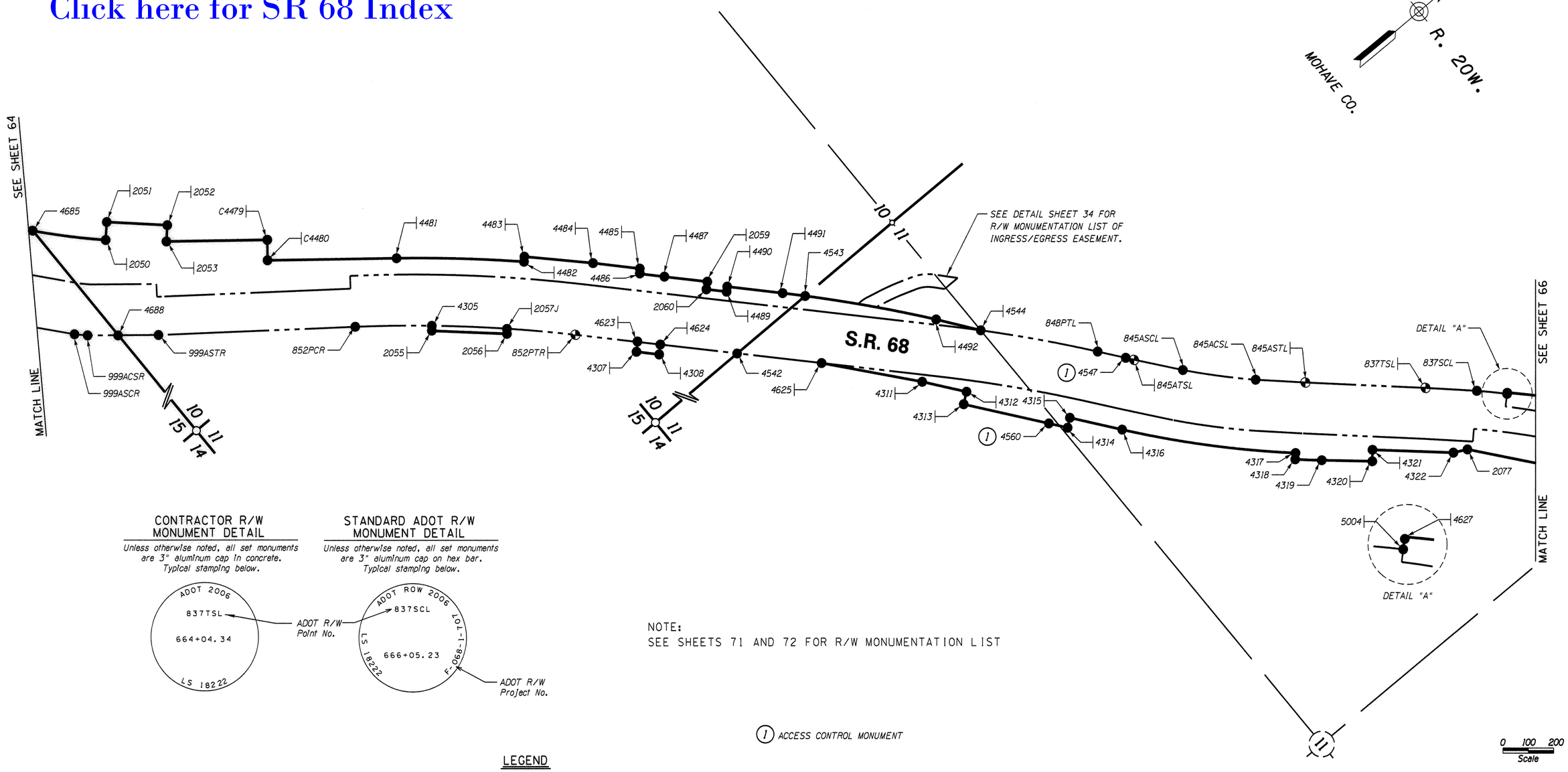

CONTRACTOR R/W MONUMENT DETAIL

Unless otherwise noted, all set monuments are 3" aluminum cap in concrete. Typical stamping below.

STANDARD ADOT R/W MONUMENT DETAIL

Unless otherwise noted, all set monuments are 3" aluminum cap on hex bar. Typical stamping below.

ADOT R/W Point No.

ADOT R/W Project No.

NOTE:
SEE SHEETS 71 AND 72 FOR R/W MONUMENTATION LIST

(1) *ACCESS CONTROL MONUMENT*

0 100 200
Scale

...\068RW000_MS10.DGN

LEGEND

- 302 *Set Monument*
- 300 *Found Monument*
- *New R/W monument*
- 301 *Calculated position*
- *Existing R/W monument*

The stationing stamped on GMTS caps is based on the Construction ℄. The stationing stenciled by the contractor on the angle iron witness posts is based on the Design Build Construction ℄.

CHANGE ORDER REVISIONS			
C.O. NO.	DATE	BY	DESCRIPTION OF REVISIONS
9653	06/06	GMTS	ADDED THIS SHEET

DRAWING NO.	D-8-T-356
SURVEY	FEB. 06
DRAWN/DATE	AJJ Feb. 06
ADOT REVIEW	M. HINEMAN

GMTS 8828 NORTH CENTRAL AVENUE SUITE 202 PHOENIX, ARIZONA 85020

ARIZONA DEPARTMENT OF TRANSPORTATION
INTERMODAL TRANSPORTATION DIVISION
RIGHT OF WAY PLANS SECTION

HIGHWAY NAME: DAVIS DAM- KINGMAN HIGHWAY

FEDERAL IDENTIFICATION NO.: F-068-1-707

TRACS NO. 068 MO 000 H3138 01R

ROUTE NO.: SR 68

SECTION NAME: BULLHEAD CITY- EAST

REGISTERED LAND SURVEYOR CERTIFICATE NO. 18222 DAVID SHANE Date Signed 12-28-09 ARIZONA, U.S.A. Expires 6/30/2010

SHEET 65 OF 72

S:\ADOT_V8\RW\USERS\ADAM\

RIGHT OF WAY MONUMENTATION SURVEY

THIS SURVEY SUPPLEMENTS THE ENTRANCO RESULTS OF SURVEY AS SHOWN ON SHEETS 35 THRU 55

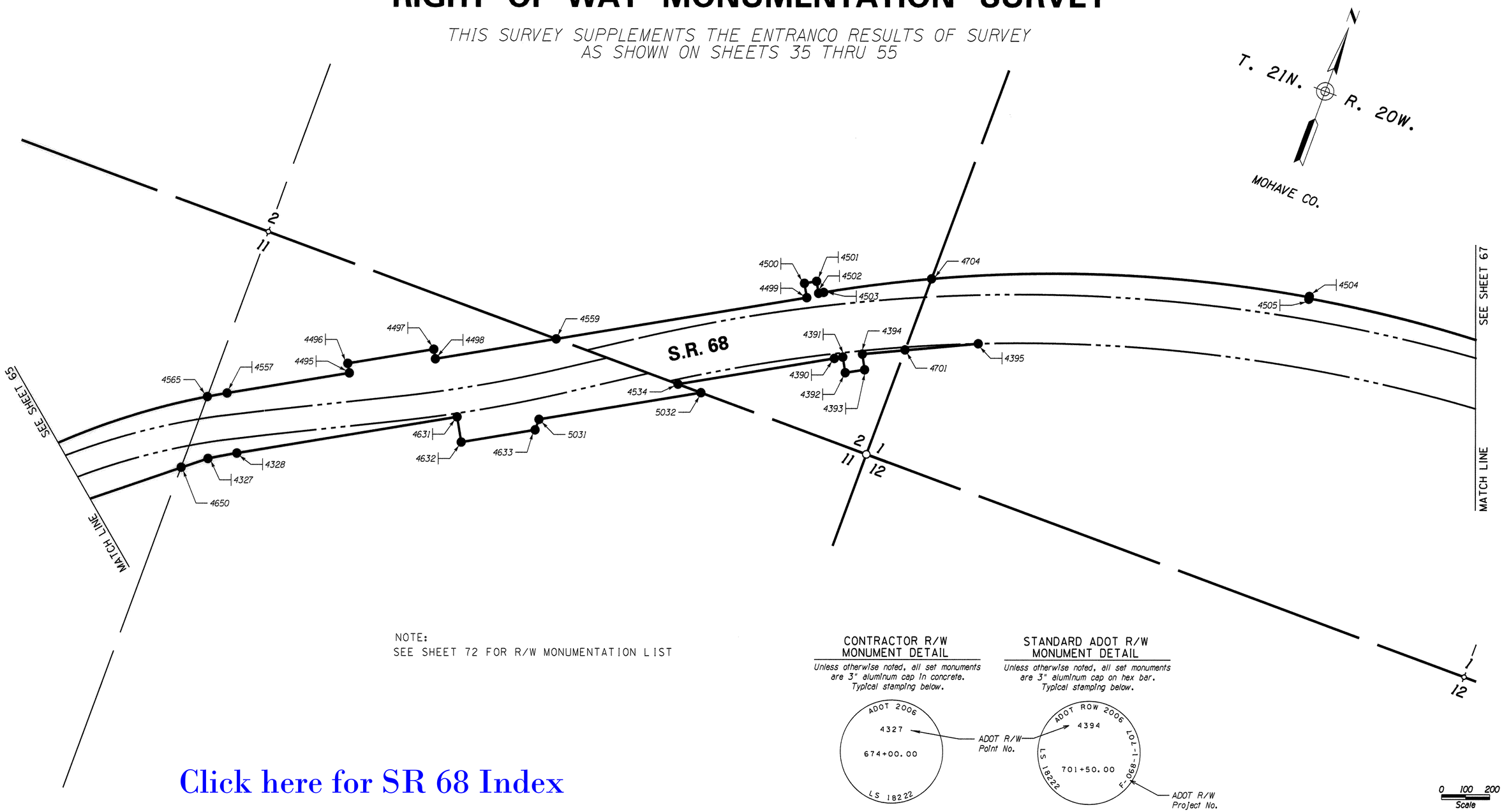

NOTE:
SEE SHEET 72 FOR R/W MONUMENTATION LIST

CONTRACTOR R/W MONUMENT DETAIL

Unless otherwise noted, all set monuments are 3" aluminum cap in concrete. Typical stamping below.

STANDARD ADOT R/W MONUMENT DETAIL

Unless otherwise noted, all set monuments are 3" aluminum cap on hex bar. Typical stamping below.

0 100 200
Scale

Click here for SR 68 Index

LEGEND

- 302 Set Monument
- 300 Found Monument
- New R/W monument
- 301 Calculated position
- Existing R/W monument

The stationing stamped on GMTS caps is based on the Construction ℄. The stationing stenciled by the contractor on the angle iron witness posts is based on the Design Build Construction ℄.

...\068RW000_MS11.DGN

CHANGE ORDER REVISIONS			
C.O. NO.	DATE	BY	DESCRIPTION OF REVISIONS
9653	06/06	GMTS	ADDED THIS SHEET

DRAWING NO.	D-8-T-356
SURVEY	FEB. 06
DRAWN/DATE	AJJ Feb. 06
ADOT REVIEW	M. HINEMAN
GMTS	8828 NORTH CENTRAL AVENUE SUITE 202 PHOENIX, ARIZONA 85020
ROUTE NO.: SR 68	SECTION NAME: BULLHEAD CITY- EAST

ARIZONA DEPARTMENT OF TRANSPORTATION
INTERMODAL TRANSPORTATION DIVISION
RIGHT OF WAY PLANS SECTION

HIGHWAY NAME: DAVIS DAM- KINGMAN HIGHWAY
FEDERAL IDENTIFICATION NO.: F-068-1-707
TRACS NO. 068 MO 000 H3138 01R

REGISTERED LAND SURVEYOR CERTIFICATE NO. 18222 DAVID SHANE Date Signed 12-28-09 ARIZONA, U.S.A. EXPIRES 6/30/2010

S:\ADOT_V8\RW\USERS\ADAM\

RIGHT OF WAY MONUMENTATION SURVEY

THIS SURVEY SUPPLEMENTS THE ENTRANCO RESULTS OF SURVEY AS SHOWN ON SHEETS 35 THRU 55

** R/W MONUMENTATION LIST					
PT.	NORTHING	EASTING	DESCRIPTION	STATION	OFFSET
4396	1539454.39972	515945.20240	FD. 3" ALUM. CAP IN CONC.	734+00.00	107.64 RT
4397	1539427.09455	515943.46404	FD. 3" ALUM. CAP IN CONC.	734+00.00	135.00 RT
4398	1539120.21740	520763.70536	FD. 3" ALUM. CAP IN CONC.	782+30.00	135.00 RT
4506	1539701.18354	515887.82263	FD. 3" ALUM. CAP IN CONC.	733+27.05	135.00 LT
4700	1539134.98557	520764.64557	FD. 3" ALUM. CAP IN CONC.	782+30.00	120.20 RT
4711	1539298.79114	517958.77659	SET 3" ALUM. CAP W/ HEX BAR	754+19.39	135.00 RT
4712	1539569.23619	517960.37210	SET 3" ALUM. CAP W/ HEX BAR	754+03.80	135.00 LT
4715	1539382.04739	520900.62091	FD. 3" ALUM. CAP IN CONC.	783+50.00	135.00 LT
4716	1539366.90556	520899.65692	SET 3" ALUM. CAP W/ HEX BAR	783+50.00	119.83 LT

BASIS OF STATIONING IS THE CONSTRUCTION CENTERLINE
SEE RIGHT OF WAY PLANS FOR MORE INFORMATION.

*** R/W MONUMENTATION FIELD LOCATION				
PT.	NORTHING	EASTING	STATION	OFFSET
4396	1539454.58740	515945.14080	733+99.93	107.46 RT
4397	1539427.29911	515943.41387	733+99.94	134.80 RT
4398	---	---	---	---
4506	---	---	---	---
4700	1539135.04701	520764.69289	782+30.04	120.14 RT
4711	---	---	---	---
4712	---	---	---	---
4715	1539382.19439	520900.62809	783+50.00	135.15 LT
4716	---	---	---	---

--- = Found Monument to be within acceptable survey tolerances.

** R/W MONUMENTATION FOUND WITHIN SURVEY TOLERANCE AND ACCEPTED AS RIGHT OF WAY MONUMENTS AS SHOWN ON THE RIGHT OF WAY PLANS.

*** MONUMENTS FOUND TO BE OUTSIDE SURVEY TOLERANCE. THESE MONUMENTS SHOULD BE USED AS REFERENCE TO THE R/W BOUNDARY AND THE ABOVE REFERENCED CENTERLINE'S.

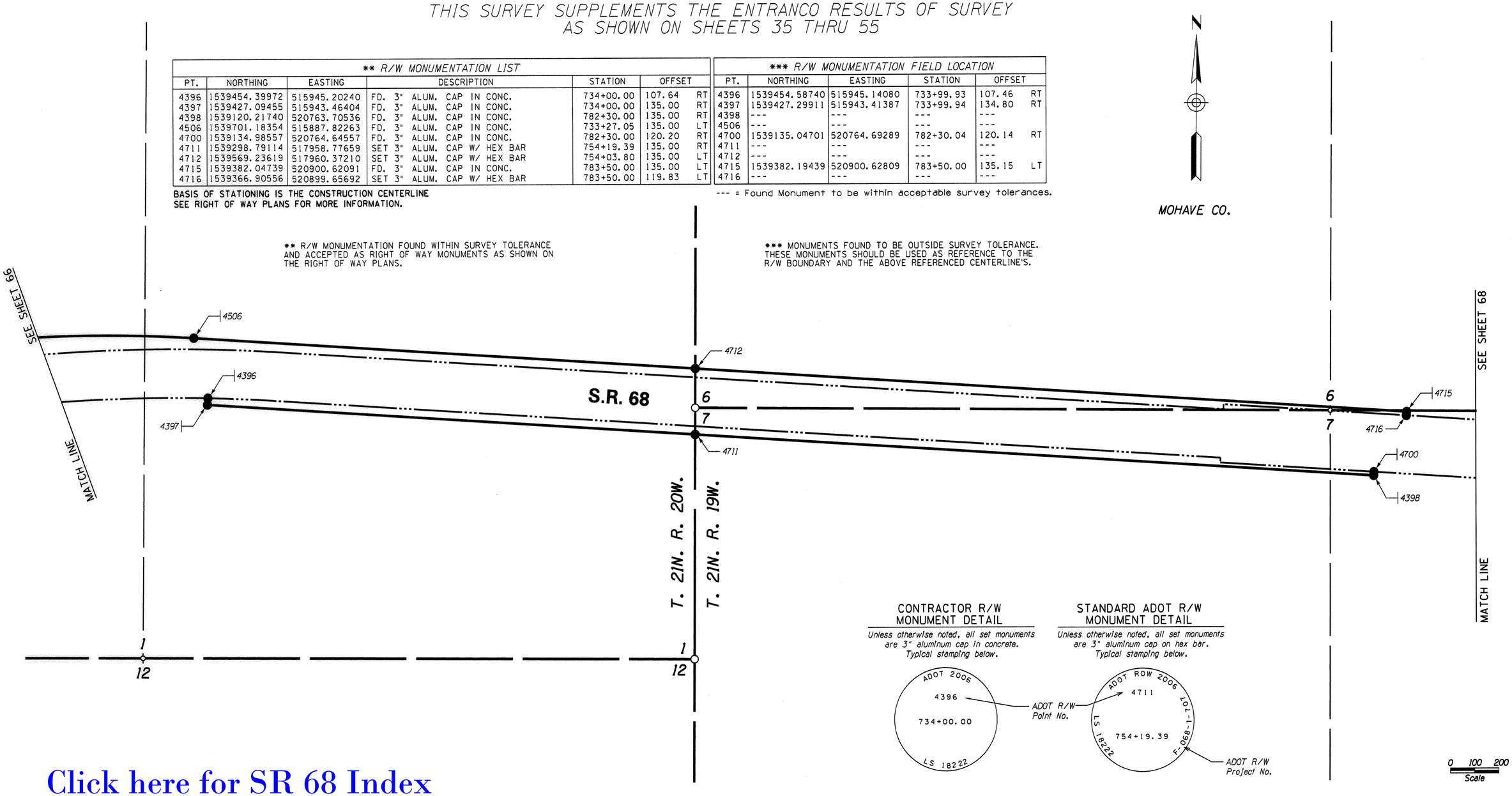

Click here for SR 68 Index

...\068RW000_MS12.DGN

LEGEND

302 Set Monument
300 Found Monument
New R/W monument
301 Calculated position
Existing R/W monument

The stationing stamped on GMTS caps is based on the Construction ℄. The stationing stenciled by the contractor on the angle iron witness posts is based on the Design Build Construction ℄.

CHANGE ORDER REVISIONS			
C.O. NO.	DATE	BY	DESCRIPTION OF REVISIONS
9653	06/06	GMTS	ADDED THIS SHEET

DRAWING NO.	D-8-T-356
SURVEY	FEB. 06
DRAWN/DATE	AJJ Feb. 06
ADOT REVIEW	M. HINEMAN

GMTS 8828 NORTH CENTRAL AVENUE SUITE 202 PHOENIX, ARIZONA 85020

ARIZONA DEPARTMENT OF TRANSPORTATION
INTERMODAL TRANSPORTATION DIVISION
RIGHT OF WAY PLANS SECTION

HIGHWAY NAME: DAVIS DAM- KINGMAN HIGHWAY
FEDERAL IDENTIFICATION NO.: F-068-1-707
TRACS NO. 068 MO 000 H3138 01R
ROUTE NO.: SR 68
SECTION NAME: BULLHEAD CITY- EAST

REGISTERED LAND SURVEYOR CERTIFICATE NO. 18222 DAVID SHANE Date Signed 12-28-09 ARIZONA, U.S.A.

SHEET 67 OF 72

S:\ADOT_V8\RW\USERS\ADAM\

RIGHT OF WAY MONUMENTATION SURVEY

THIS SURVEY SUPPLEMENTS THE ENTRANCO RESULTS OF SURVEY AS SHOWN ON SHEETS 35 THRU 55

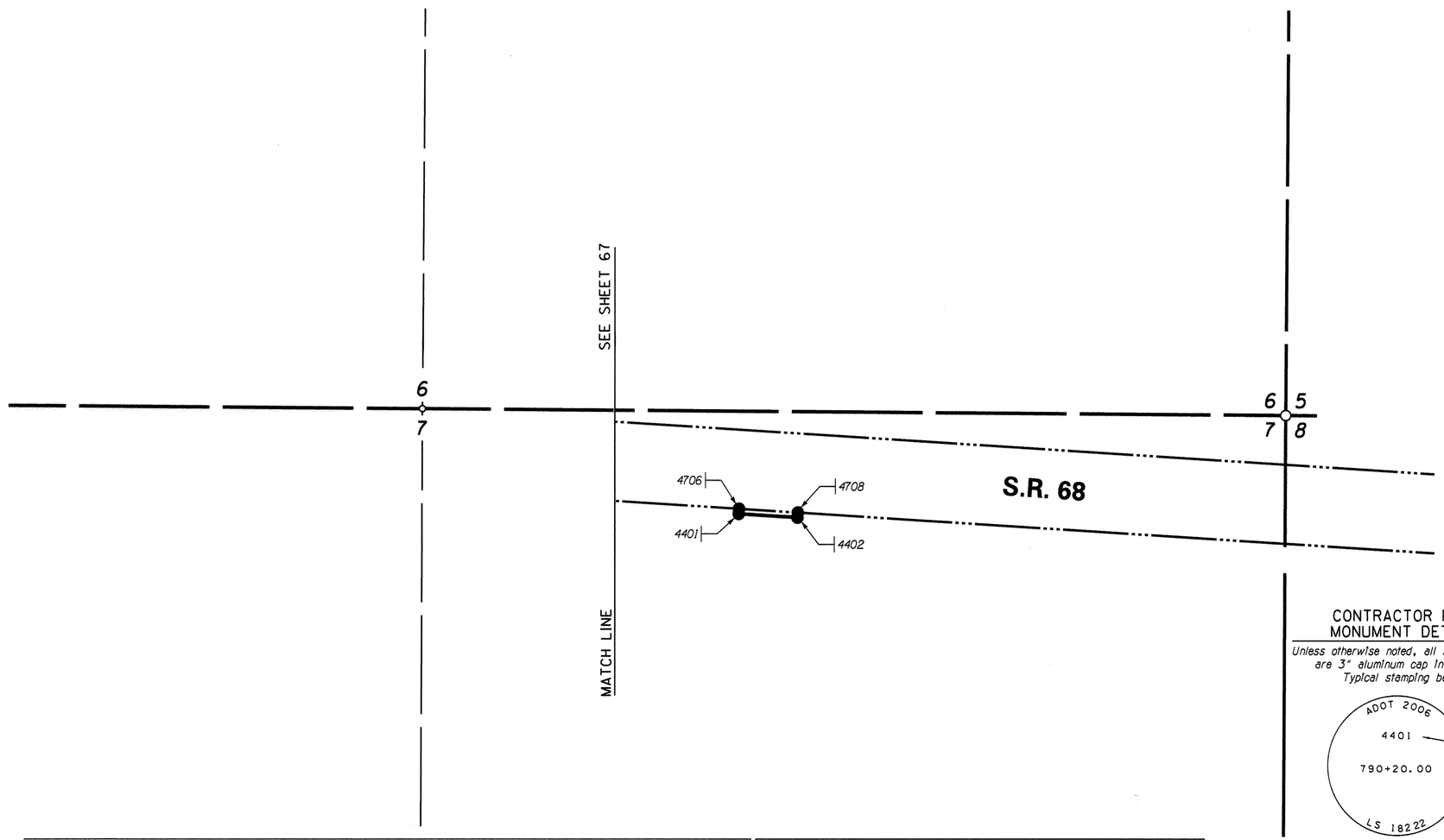

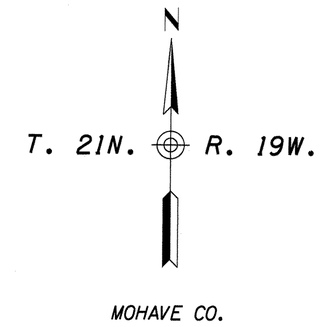

CONTRACTOR R/W MONUMENT DETAIL

Unless otherwise noted, all set monuments are 3" aluminum cap in concrete. Typical stamping below.

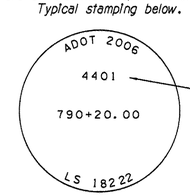

STANDARD ADOT R/W MONUMENT DETAIL

Unless otherwise noted, all set monuments are 3" aluminum cap on hex bar. Typical stamping below.

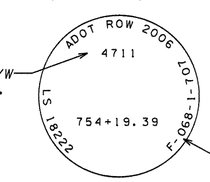

ADOT R/W Point No.

ADOT R/W Project No.

Click here for SR 68 Index

** R/W MONUMENTATION LIST					
PT.	NORTHING	EASTING	DESCRIPTION	STATION	OFFSET
4401	1539070.02424	521552.10922	FD. 3" ALUM. CAP IN CONC.	790+20.00	135.00 RT
4402	1539058.58783	521731.74555	FD. 3" ALUM. CAP IN CONC.	792+00.00	135.00 RT
4706	1539084.98582	521553.06174	FD. 3" ALUM. CAP IN CONC.	790+20.00	120.01 RT
4708	1539073.59347	521732.70087	FD. 3" ALUM. CAP IN CONC.	792+00.00	119.97 RT

*** R/W MONUMENTATION FIELD LOCATION				
PT.	NORTHING	EASTING	STATION	OFFSET
4401	---	---	---	---
4402	1539058.79286	521731.76115	792+00.00	134.79 RT
4706	---	---	---	---
4708	1539073.81111	521732.76877	792+00.05	119.78 RT

BASIS OF STATIONING IS THE CONSTRUCTION CENTERLINE
SEE RIGHT OF WAY PLANS FOR MORE INFORMATION.

** R/W MONUMENTATION FOUND WITHIN SURVEY TOLERANCE AND ACCEPTED AS RIGHT OF WAY MONUMENTS AS SHOWN ON THE RIGHT OF WAY PLANS.

--- = Found Monument to be within acceptable survey tolerances.

*** MONUMENTS FOUND TO BE OUTSIDE SURVEY TOLERANCE. THESE MONUMENTS SHOULD BE USED AS REFERENCE TO THE R/W BOUNDARY AND THE ABOVE REFERENCED CENTERLINE'S.

LEGEND

- 302 Set Monument
- 300 Found Monument
- New R/W monument
- 301 Calculated position
- Existing R/W monument

0 100 200
Scale

The stationing stamped on GMTS caps is based on the Construction ℄. The stationing stenciled by the contractor on the angle iron witness posts is based on the Design Build Construction ℄.

CHANGE ORDER REVISIONS			
C.O. NO.	DATE	BY	DESCRIPTION OF REVISIONS
9653	06/06	GMTS	ADDED THIS SHEET

DRAWING NO.	D-8-T-356
SURVEY	FEB. 06
DRAWN/DATE	AJJ Feb. 06
ADOT REVIEW	M. HINEMAN
GMTS	8828 NORTH CENTRAL AVENUE SUITE 202 PHOENIX, ARIZONA 85020
ROUTE NO.:	SR 68
SECTION NAME:	BULLHEAD CITY- EAST

ARIZONA DEPARTMENT OF TRANSPORTATION
INTERMODAL TRANSPORTATION DIVISION
RIGHT OF WAY PLANS SECTION

HIGHWAY NAME: DAVIS DAM- KINGMAN HIGHWAY
FEDERAL IDENTIFICATION NO.: F-068-1-707
TRACS NO. 068 MO 000 H3138 01R

REGISTERED LAND SURVEYOR CERTIFICATE NO. 18222 DAVID SHANE Date Signed 12-28-04 ARIZONA, U.S.A. Expires 6/30/2010

...\068RW000_MS13.DGN

SHEET 68 OF 72

S:\ADOT_V8\RW\USERS\ADAM\

RIGHT OF WAY MONUMENTATION SURVEY

THIS SURVEY SUPPLEMENTS THE RESULTS ENTRANCO OF SURVEY AS SHOWN ON SHEETS 35 THRU 55

SHEET 61

** R/W MONUMENTATION FOUND WITHIN SURVEY TOLERANCE AND ACCEPTED AS RIGHT OF WAY MONUMENTS AS SHOWN ON THE RIGHT OF WAY PLANS.

*** MONUMENTS FOUND TO BE OUTSIDE SURVEY TOLERANCE. THESE MONUMENTS SHOULD BE USED AS REFERENCE TO THE R/W BOUNDARY AND THE ABOVE REFERENCED CENTERLINE'S.

*** R/W MONUMENTATION LIST*

PT.	NORTHING	EASTING	DESCRIPTION	STATION	OFFSET
4200	1523981.86153	489172.81924	SET 3" ALUM. CAP W/ HEX BAR	360+03.38	150.00 LT
4201	1524043.01775	489521.63595	FD 3" ALUM. CAP IN CONC.	363+80.00	150.00 LT
4202	1523981.15669	490270.32372	FD 3" ALUM. CAP IN CONC.	370+49.72	187.41 RT
4203	1524078.19774	490332.42759	FD 3" ALUM. CAP IN CONC.	371+46.23	135.00 RT
4204	1525340.41825	491636.98661	SET 3" ALUM. CAP W/ HEX BAR	389+32.40	135.00 LT
4205	1525337.14423	492111.75301	SET 3" ALUM. CAP W/ HEX BAR	393+15.83	145.00 RT
4334	1523699.99842	488939.83261	FD 3" ALUM. CAP IN CONC.	357+54.82	120.00 RT
4335	1523710.87667	489175.29180	FD 3" ALUM. CAP IN CONC.	359+80.00	120.00 RT
4336	1523690.95841	489177.09818	FD 3" ALUM. CAP IN CONC.	359+80.00	140.00 RT
4337	1523741.71740	489507.12142	FD 3" ALUM. CAP IN CONC.	362+96.70	140.00 RT
4339	1524154.76533	490450.64671	FD 3" ALUM. CAP IN CONC.	372+80.00	135.00 RT
4340	1524138.26916	490461.95495	FD 3" ALUM. CAP IN CONC.	372+80.00	155.00 RT
4341	1524173.86061	490512.61991	FD 3" ALUM. CAP IN CONC.	373+38.36	155.00 RT
4342	1524315.01541	490708.73859	FD 3" ALUM. CAP IN CONC.	375+80.00	155.00 RT
4343	1524331.24808	490697.05526	FD 3" ALUM. CAP IN CONC.	375+80.00	135.00 RT
4344	1525295.12306	492036.25092	FD 3" ALUM. CAP IN CONC.	392+30.00	135.00 RT
4345	1525287.00672	492042.09259	FD 3" ALUM. CAP IN CONC.	392+30.00	145.00 RT
4346	1525520.67339	492366.74608	FD 3" ALUM. CAP IN CONC.	396+30.00	145.00 RT
4347	1525528.78972	492360.90442	FD 3" ALUM. CAP IN CONC.	396+30.00	135.00 RT
4405	1523954.99791	488939.32272	FD 3" ALUM. CAP IN CONC.	357+54.82	135.00 LT
4407	1524062.41152	489516.70635	FD 3" ALUM. CAP IN CONC.	363+80.00	170.00 LT
4408	1524355.09010	490200.20533	FD 3" ALUM. CAP IN CONC.	371+80.00	170.00 LT
4409	1524325.46713	490218.84613	FD 3" ALUM. CAP IN CONC.	371+80.00	135.00 LT
4410	1524409.23440	490343.21158	FD 3" ALUM. CAP IN CONC.	373+38.36	135.00 LT
4523	1523710.49726	489171.06992	SET 3" ALUM. CAP W/ HEX BAR	359+75.95	120.00 RT
4528	1523966.77762	489172.72195	FD 3" ALUM. CAP IN CONC	360+01.70	135.00 LT
4572	1525472.38483	491820.33935	SET 3" ALUM. CAP W/ HEX BAR	391+58.31	135.00 LT
4574	1525138.17986	491818.19602	SET 3" ALUM. CAP W/ HEX BAR	389+61.34	135.00 RT

BASIS OF STATIONING IS THE CONSTRUCTION CENTERLINE
SEE RIGHT OF WAY PLANS FOR MORE INFORMATION.

*** R/W MONUMENTATION FIELD LOCATION*

PT.	NORTHING	EASTING	STATION	OFFSET
4200	---	---	---	---
4201	1524042.87089	489521.67306	363+80.03	149.85 LT
4202	---	---	---	---
4203	---	---	---	---
4204	---	---	---	---
4205	---	---	---	---
4334	---	---	---	---
4335	---	---	---	---
4336	---	---	---	---
4337	1523741.68176	489506.97052	362+96.56	140.00 RT
4339	---	---	---	---
4340	---	---	---	---
4341	---	---	---	---
4342	---	---	---	---
4343	---	---	---	---
4344	---	---	---	---
4345	1525286.89245	492041.95010	392+29.82	145.01 RT
4346	---	---	---	---
4347	---	---	---	---
4405	---	---	---	---
4407	1524062.38214	489516.90648	363+80.20	169.93 LT
4408	---	---	---	---
4409	---	---	---	---
4410	---	---	---	---
4523	---	---	---	---
4528	1523966.62328	489172.59774	360+01.55	134.86 LT
4572	---	---	---	---
4574	---	---	---	---

--- = Found Monument to be within acceptable survey tolerances.

SHEET 62

** R/W MONUMENTATION FOUND WITHIN SURVEY TOLERANCE AND ACCEPTED AS RIGHT OF WAY MONUMENTS AS SHOWN ON THE RIGHT OF WAY PLANS.

*** MONUMENTS FOUND TO BE OUTSIDE SURVEY TOLERANCE. THESE MONUMENTS SHOULD BE USED AS REFERENCE TO THE R/W BOUNDARY AND THE ABOVE REFERENCED CENTERLINE'S.

*** R/W MONUMENTATION LIST*

PT.	NORTHING	EASTING	DESCRIPTION	STATION	OFFSET
4104	1528674.71106	497944.13707	FD. 3" ALUM. CAP IN CONC.	461+38.00	145.02 LT
4106	1528742.41426	498062.89628	FD. 3" ALUM. CAP IN CONC.	462+74.70	144.29 LT
4348	1526780.58939	494100.13899	FD. 3" ALUM. CAP IN CONC.	417+72.88	135.00 RT
4349	1527231.09510	495108.54171	FD. 3" ALUM. CAP IN CONC.	429+40.01	135.00 RT
4350	1527309.90871	495466.96263	SET 3" ALUM. CAP W/ HEX BAR	433+07.00	135.00 RT
4351	1527191.01973	495426.42951	SET 3" ALUM. CAP W/ HEX BAR	432+41.88	242.41 RT
4352	1527124.37686	495621.91302	SET 3" ALUM. CAP W/ HEX BAR	434+18.49	349.48 RT
4353	1527536.92760	496462.02565	SET 3" ALUM. CAP W/ HEX BAR	443+10.00	150.00 RT
4354	1527644.18545	496725.02744	SET 3" ALUM. CAP W/ HEX BAR	445+80.00	150.00 RT
4355	1527626.04262	496733.44395	FD. 3" ALUM. CAP IN CONC.	445+80.00	170.00 RT
4356	1527750.68434	496973.48415	FD. 3" ALUM. CAP IN CONC.	448+35.40	170.00 RT
4357	1527852.96573	497150.67780	FD. 3" ALUM. CAP IN CONC.	450+40.00	170.00 RT
4358	1527870.28715	497140.67937	FD. 3" ALUM. CAP IN CONC.	450+40.00	150.00 RT
4359A	1528012.76477	497387.50953	FD. 3" ALUM. CAP IN CONC.	453+25.00	150.00 RT
4362	1528140.24476	497608.35756	FD. 3" ALUM. CAP IN CONC.	455+80.00	150.00 RT
4363	1528580.20799	498370.55578	FD. 3" ALUM. CAP IN CONC.	464+60.06	150.00 RT
4387	1528181.83078	497584.35288	FD. 3" ALUM. CAP IN CONC.	455+80.00	101.98 RT
4396A	1528055.53747	497362.81987	FD. 3" ALUM. CAP IN CONC.	453+25.00	100.61 RT
4399	1528201.78224	479114.56542	SET 3" ALUM CAP W/ HEX BAR	451+83.10	150.15 LT
4411	1526999.73050	493942.41399	FD. 3" ALUM. CAP IN CONC.	417+72.88	135.00 LT
4412	1527480.65678	494989.32433	FD. 3" ALUM. CAP IN CONC.	428+80.00	135.00 LT
4413	1527509.81540	494982.26917	FD. 3" ALUM. CAP IN CONC.	428+80.00	165.00 LT
4414	1527524.09476	495044.11193	FD. 3" ALUM. CAP IN CONC.	429+40.01	165.00 LT
4415	1527640.06229	495571.49785	SET 3" ALUM. CAP W/ HEX BAR.	434+80.00	165.00 LT
4416	1527610.76228	495577.94066	FD. 3" ALUM. CAP IN CONC.	434+80.00	135.00 LT
4417	1527712.93206	496042.57853	FD. 3" ALUM. CAP IN CONC.	439+55.74	135.00 LT
4418	1527851.35563	496487.16699	FD. 3" ALUM. CAP IN CONC.	444+45.00	135.00 LT
4419	1527884.69013	496473.57246	FD. 3" ALUM. CAP IN CONC.	444+45.00	171.00 LT
4420	1527905.76032	496508.54714	FD. 3" ALUM. CAP IN CONC.	444+88.00	177.00 LT
4421A	1527865.95319	496525.48257	SET 3" ALUM. CAP W/ HEX BAR	444+88.00	133.74 LT
4424	1528705.00429	497926.65093	FD. 3" ALUM. CAP IN CONC.	461+38.00	180.00 LT
4425	1528792.30092	497977.86908	FD. 3" ALUM. CAP IN CONC.	462+26.00	230.00 LT
4576	1527943.28506	496661.13158	SET 3" ALUM CAP W/ HEX BAR	446+51.59	147.37 LT
4577	1527830.68636	497112.08072	SET 3" ALUM CAP W/ HEX BAR	449+95.43	170.00 RT
4665	1527939.62917	497260.80842	SET 3" ALUM CAP W/ HEX BAR	451+78.70	150.00 RT
6035	1528814.32701	498189.03954	SET 3" ALUM CAP W/ HEX BAR	464+19.90	143.51 LT

BASIS OF STATIONING IS THE CONSTRUCTION CENTERLINE
SEE RIGHT OF WAY PLANS FOR MORE INFORMATION.

*** R/W MONUMENTATION FIELD LOCATION*

PT.	NORTHING	EASTING	STATION	OFFSET
4104	1528674.61629	497943.96951	461+37.81	145.02 LT
4106	1528742.31201	498062.75964	462+74.53	144.27 LT
4348	---	---	---	---
4349	---	---	---	---
4350	---	---	---	---
4351	---	---	---	---
4352	---	---	---	---
4353	---	---	---	---
4354	---	---	---	---
4355	---	---	---	---
4356	---	---	---	---
4357	---	---	---	---
4358	---	---	---	---
4359A	---	---	---	---
4362	1528140.11330	497608.27782	455+79.87	150.07 RT
4363	---	---	---	---
4387	---	---	---	---
4396A	---	---	---	---
4399	---	---	---	---
4411	---	---	---	---
4412	---	---	---	---
4413	---	---	---	---
4414	---	---	---	---
4415	---	---	---	---
4416	---	---	---	---
4417	---	---	---	---
4418	---	---	---	---
4419	---	---	---	---
4420	---	---	---	---
4421A	---	---	---	---
4424	---	---	---	---
4425	---	---	---	---
4577	---	---	---	---
4576	---	---	---	---
4665	---	---	---	---
6035	---	---	---	---

--- = Found Monument to be within acceptable survey tolerances.

Click here for SR 68 Index

CHANGE ORDER REVISIONS

C.O. NO.	DATE	BY	DESCRIPTION OF REVISIONS
9653	06/06	GMTS	ADDED THIS SHEET

...\068RW000_MS14.DGN

DRAWING NO.	D-8-T-356	ARIZONA DEPARTMENT OF TRANSPORTATION INTERMODAL TRANSPORTATION DIVISION RIGHT OF WAY PLANS SECTION
SURVEY	FEB. 06	HIGHWAY NAME: DAVIS DAM- KINGMAN HIGHWAY
DRAWN/DATE	AJJ Feb. 06	
ADOT REVIEW	M. HINEMAN	FEDERAL IDENTIFICATION NO.: F-068-1-707
GMTS	8828 NORTH CENTRAL AVENUE SUITE 202 PHOENIX, ARIZONA 85020	TRACS NO. 068 MO 000 H3138 01R
ROUTE NO.: SR 68	SECTION NAME: BULLHEAD CITY- EAST	

REGISTERED LAND SURVEYOR CERTIFICATE NO. 18222 DAVID SHANE Date Signed 12-28-06 ARIZONA, U.S.A. Expires 6/30/2010

SHEET 69 OF 72

S:\ADOT_V8\RW\USERS\ADAM\

RIGHT OF WAY MONUMENTATION SURVEY

THIS SURVEY SUPPLEMENTS THE ENTRANCO RESULTS OF SURVEY AS SHOWN ON SHEETS 35 THRU 55

SHEET 63

** R/W MONUMENTATION FOUND WITHIN SURVEY TOLERANCE AND ACCEPTED AS RIGHT OF WAY MONUMENTS AS SHOWN ON THE RIGHT OF WAY PLANS.

*** MONUMENTS FOUND TO BE OUTSIDE SURVEY TOLERANCE. THESE MONUMENTS SHOULD BE USED AS REFERENCE TO THE R/W BOUNDARY AND THE ABOVE REFERENCED CENTERLINE'S.

*** R/W MONUMENTATION LIST*

PT.	NORTHING	EASTING	DESCRIPTION	STATION	OFFSET
4236	1526765.90957	502807.09137	FD. 3" ALUM. CAP IN CONC.	516+16.59	130.00 RT
4237	1526716.72732	502798.08546	FD. 3" ALUM. CAP IN CONC.	516+16.59	180.00 RT
4238	1526722.58602	503409.27722	FD. 3" ALUM. CAP IN CONC.	521+62.88	180.00 RT
4239	1526771.58659	503399.33015	FD. 3" ALUM. CAP IN CONC.	521+62.88	130.00 RT
4364	1528718.88668	498636.43535	FD. 3" ALUM. CAP IN CONC.	467+80.06	150.00 RT
4365	1528755.25822	498739.55940	SET 3" ALUM. CAP W/ HEX BAR	469+05.00	150.00 RT
4366	1528716.89758	498750.89349	FD. 3" ALUM. CAP IN CONC.	469+05.00	190.00 RT
4367	1528752.78877	499146.86948	SET 3" ALUM. CAP W/ HEX BAR	473+80.00	190.00 RT
4368	1528792.56213	499151.12152	SET 3" ALUM. CAP W/ HEX BAR	473+80.00	150.00 RT
4369	1528727.64120	499419.31311	FD. 3" ALUM. CAP IN CONC.	476+96.02	150.00 RT
4370	1528594.94284	499688.22735	FD. 3" ALUM. CAP IN CONC.	480+16.02	150.00 RT
4371	1528564.20869	499744.33316	SET 3" ALUM. CAP W/ HEX BAR	480+80.00	150.00 RT
4372	1528577.36419	499751.53960	SET 3" ALUM. CAP W/ HEX BAR	480+80.00	135.00 RT
4373	1527792.54532	501184.24260	FD. 3" ALUM. CAP IN CONC.	497+13.58	135.00 RT
4374	1527796.93048	501186.64475	FD. 3" ALUM. CAP IN CONC.	497+13.58	130.00 RT
4375	1527651.25711	501437.06799	FD. 3" ALUM. CAP IN CONC.	500+13.58	130.00 RT
4376	1527576.94899	501542.07750	SET 3" ALUM. CAP W/ HEX BAR	501+51.64	130.00 RT
4377	1527389.25086	501762.76266	FD. 3" ALUM. CAP IN CONC.	504+51.64	130.00 RT
4378	1527237.13869	501932.55974	FD. 3" ALUM. CAP IN CONC.	506+79.62	130.00 RT
4379	1527036.43898	502173.34238	FD. 3" ALUM. CAP IN CONC.	509+79.62	130.00 RT
4427	1528289.60385	500849.25688	FD. 3" ALUM. CAP IN CONC.	491+80.98	140.00 LT
4428	1527791.56832	501705.90223	FD. 3" ALUM. CAP IN CONC.	501+51.64	140.00 LT
4430	1527590.35505	501942.92122	FD. 3" ALUM. CAP IN CONC.	504+51.64	140.00 LT
4431	1527582.90675	501936.24868	FD. 3" ALUM. CAP IN CONC.	504+51.64	130.00 LT
4432	1527430.79457	502106.04575	FD. 3" ALUM. CAP IN CONC.	506+79.62	130.00 LT
4433	1527247.16822	502325.63547	FD. 3" ALUM. CAP IN CONC.	509+79.62	130.00 LT
4434	1528033.72953	501316.36065	FD. 3" ALUM. CAP IN CONC.	497+13.58	140.00 LT
4435	1527877.14879	501584.96305	FD. 3" ALUM. CAP IN CONC.	500+13.58	140.00 LT
4517	1527918.96535	501513.22986	SET 3" ALUM. CAP W/ HEX BAR	499+41.38	133.93 LT
4520	1527921.71434	500948.44173	SET 3" ALUM. CAP W/ HEX BAR	494+44.72	135.00 RT
4588	1528951.93200	499648.90938	SET 3" ALUM. CAP W/ HEX BAR	478+17.51	147.77 LT
4741	1526903.81830	502392.76065	SET 3" ALUM. CAP W/ HEX BAR	512+14.93	130.00 RT
4744	1527200.43399	502394.87344	SET 3" ALUM. CAP W/ HEX BAR	510+71.50	130.00 LT
6008	1528221.88100	500400.48100	FD. 3" ALUM. CAP IN CONC.	488+19.92	135.00 RT
6009	1528208.73000	500393.27000	FD. 3" ALUM. CAP IN CONC.	488+19.92	150.00 RT
6010	1528083.42400	500622.01500	FD. 3" ALUM. CAP IN CONC.	490+80.73	150.00 RT
6011	1528096.57900	500629.22100	FD. 3" ALUM. CAP IN CONC.	490+80.73	135.00 RT
6031	1528297.88119	500853.79362	FD. 3" ALUM. CAP IN CONC.	491+80.98	149.44 LT
6032	1528828.54049	499885.59797	SET 3" ALUM. CAP W/ HEX BAR	480+76.90	149.70 LT
6033	1529048.14084	499401.10293	SET 3" ALUM. CAP W/ HEX BAR	475+77.95	148.91 LT
6034	1529042.01275	498669.78156	SET 3" ALUM. CAP W/ HEX BAR	469+17.80	144.85 LT

BASIS OF STATIONING IS THE CONSTRUCTION CENTERLINE
SEE RIGHT OF WAY PLANS FOR MORE INFORMATION.

**** R/W MONUMENTATION FIELD LOCATION*

PT.	NORTHING	EASTING	STATION	OFFSET
4236	---	---	---	---
4237	---	---	---	---
4238	---	---	---	---
4239	---	---	---	---
4364	1528718.79637	498636.28767	467+79.86	150.03 RT
4365	---	---	---	---
4366	---	---	---	---
4367	---	---	---	---
4368	---	---	---	---
4369	---	---	---	---
4370	1528594.74166	499688.15307	480+16.05	150.21 RT
4371	---	---	---	---
4372	---	---	---	---
4373	---	---	---	---
4374	---	---	---	---
4375	---	---	---	---
4376	---	---	---	---
4377	1527389.09639	501762.76552	504+51.75	130.11 RT
4378	---	---	---	---
4379	---	---	---	---
4427	1528289.48931	500849.15469	491+80.94	139.85 LT
4428	1527791.50166	501705.75997	501+51.57	139.86 LT
4430	1527590.27456	501942.72280	504+51.55	139.81 LT
4431	1527582.84433	501936.11046	504+51.57	129.86 LT
4432	---	---	---	---
4433	---	---	---	---
4434	---	---	---	---
4435	1527877.02544	501584.81808	500+13.58	140.00 LT
4517	---	---	---	---
4520	---	---	---	---
4588	---	---	---	---
4741	---	---	---	---
4744	---	---	---	---
6008	---	---	---	---
6009	1528208.63158	500393.15728	488+19.92	150.00 RT
6010	1528083.28532	500621.93481	490+80.73	150.00 RT
6011	1528096.37196	500629.25097	490+80.73	135.00 RT
6031	---	---	---	---
6032	---	---	---	---
6033	---	---	---	---
6034	---	---	---	---

--- = Found Monument to be within acceptable survey tolerances.

SHEET 64

** R/W MONUMENTATION FOUND WITHIN SURVEY TOLERANCE AND ACCEPTED AS RIGHT OF WAY MONUMENTS AS SHOWN ON THE RIGHT OF WAY PLANS.

*** MONUMENTS FOUND TO BE OUTSIDE SURVEY TOLERANCE. THESE MONUMENTS SHOULD BE USED AS REFERENCE TO THE R/W BOUNDARY AND THE ABOVE REFERENCED CENTERLINE'S.

*** R/W MONUMENTATION LIST*

PT.	NORTHING	EASTING	DESCRIPTION	STATION	OFFSET
871CSR	1532616.41499	505475.55069	SET 3" ALUM. CAP W/ HEX BAR	603+97.90	152.42 RT
871SCR	1532289.11735	505237.78170	SET 3" ALUM. CAP W/ HEX BAR	599+30.87	173.07 RT
871STR	1532783.06263	505674.18006	SET 3" ALUM. CAP W/ HEX BAR	606+62.53	149.26 RT
871TSR	1532048.70228	505140.69587	FD. 3" ALUM. CAP IN CONC.	596+28.38	166.74 RT
872STR	1531985.26597	505117.59649	SET 3" ALUM. CAP W/ HEX BAR	595+51.24	156.84 RT
873CSR	1530910.73843	505059.80037	SET 3" ALUM. CAP W/ HEX BAR	567+73.92	166.70 RT
873SCR	1530130.31422	505031.07185	SET 3" ALUM. CAP W/ HEX BAR	559+97.96	184.66 RT
873TSR	1529930.58421	504992.12756	FD. 3" ALUM. CAP IN CONC.	557+98.57	163.78 RT
999ATSR	1532858.10567	505770.18088	SET 3" ALUM. CAP W/ HEX BAR	607+84.36	151.24 RT
4240	1528868.12408	504527.75698	FD. 3" ALUM. CAP IN CONC.	546+80.18	140.00 LT
4241	1528874.55359	504495.38938	FD. 3" ALUM. CAP IN CONC.	546+80.18	173.00 LT
4242	1528929.72355	504506.20560	FD. 3" ALUM. CAP IN CONC.	547+37.26	173.00 LT
4243	1528923.48574	504538.44774	FD. 3" ALUM. CAP IN CONC.	547+37.26	140.16 LT
4246	1529263.18225	504568.58201	FD. 3" ALUM. CAP IN CONC.	550+81.66	170.00 LT
4247	1529258.39720	504598.03586	FD. 3" ALUM. CAP IN CONC.	550+81.66	140.16 LT
4249	1529765.61592	504668.86233	FD. 3" ALUM. CAP IN CONC.	556+00.18	140.00 LT
4250	1529769.08224	504639.06326	FD. 3" ALUM. CAP IN CONC.	556+00.18	170.00 LT
4251	1529812.24531	504643.99997	FD. 3" ALUM. CAP IN CONC.	556+44.28	170.00 LT
4252	1529808.89369	504673.81216	FD. 3" ALUM. CAP IN CONC.	556+44.28	140.00 LT
4255	1530250.32359	504714.70360	FD. 3" ALUM. CAP IN CONC.	560+93.11	140.00 LT
4257	1530211.60551	504666.68215	FD. 3" ALUM. CAP IN CONC.	560+50.31	185.00 LT
4277	1532897.00559	505373.10491	FD. 3" ALUM. CAP IN CONC.	605+00.35	128.65 LT
4278	1533018.35468	505377.86477	FD. 3" ALUM. CAP IN CONC.	605+79.98	220.00 LT
4380	1527827.62156	504576.90018	FD. 3" ALUM. CAP IN CONC.	536+83.39	130.00 RT
4381	1528132.10074	504651.39236	FD. 3" ALUM. CAP IN CONC.	539+83.39	130.00 RT
4382	1528805.42528	504790.56928	FD. 3" ALUM. CAP IN CONC.	546+70.00	130.00 RT
4383	1528803.46823	504800.37591	FD. 3" ALUM. CAP IN CONC.	546+70.00	140.00 RT
4384	1529311.79734	504890.10771	SET 3" ALUM. CAP W/ HEX BAR	551+80.00	140.00 RT
4385	1529309.51914	504904.93369	FD. 3" ALUM. CAP IN CONC.	551+80.00	155.00 RT
4386	1529610.61977	504947.17504	FD. 3" ALUM. CAP IN CONC.	554+80.00	155.00 RT

BASIS OF STATIONING IS THE CONSTRUCTION CENTERLINE
SEE RIGHT OF WAY PLANS FOR MORE INFORMATION.

**** R/W MONUMENTATION FIELD LOCATION*

PT.	NORTHING	EASTING	STATION	OFFSET
871CSR	---	---	---	---
871SCR	---	---	---	---
871STR	---	---	---	---
871TSR	---	---	---	---
872STR	---	---	---	---
873CSR	---	---	---	---
873SCR	---	---	---	---
873TSR	---	---	---	---
999ATSR	---	---	---	---
4240	---	---	---	---
4241	---	---	---	---
4242	---	---	---	---
4243	---	---	---	---
4246	---	---	---	---
4247	---	---	---	---
4249	---	---	---	---
4250	---	---	---	---
4251	---	---	---	---
4252	---	---	---	---
4255	---	---	---	---
4257	---	---	---	---
4277	---	---	---	---
4278	---	---	---	---
4380	1527827.62199	504576.75211	536+83.35	129.86 RT
4381	---	---	---	---
4382	---	---	---	---
4383	---	---	---	---
4384	---	---	---	---
4385	---	---	---	---
4386	1529610.48705	504947.07469	554+79.86	154.92 RT

--- = Found Monument to be within acceptable survey tolerances.

Click here for SR 68 Index

CHANGE ORDER REVISIONS			
C.O. NO.	DATE	BY	DESCRIPTION OF REVISIONS
9653	06/06	GMTS	ADDED THIS SHEET

...\068RW000_MS15.DGN

DRAWING NO.	D-8-T-356
SURVEY	FEB. 06
DRAWN/DATE	AJJ Feb. 06
ADOT REVIEW	M. HINEMAN

GMTS 8828 NORTH CENTRAL AVENUE SUITE 202 PHOENIX, ARIZONA 85020

ARIZONA DEPARTMENT OF TRANSPORTATION
INTERMODAL TRANSPORTATION DIVISION
RIGHT OF WAY PLANS SECTION

HIGHWAY NAME: DAVIS DAM- KINGMAN HIGHWAY
FEDERAL IDENTIFICATION NO.: F-068-1-707
TRACS NO. 068 MO 000 H3138 01R
ROUTE NO.: SR 68
SECTION NAME: BULLHEAD CITY- EAST

REGISTERED LAND SURVEYOR CERTIFICATE NO. 18222 DAVID SHANE Date Signed 12-28-09 ARIZONA, U.S.A. Expires 6/30/2010

S:\ADOT_V8\RW\USERS\ADAM\

RIGHT OF WAY MONUMENTATION SURVEY

THIS SURVEY SUPPLEMENTS THE ENTRANCO RESULTS OF SURVEY AS SHOWN ON SHEETS 35 THRU 55

SHEET 64

** R/W MONUMENTATION FOUND WITHIN SURVEY TOLERANCE AND ACCEPTED AS RIGHT OF WAY MONUMENTS AS SHOWN ON THE RIGHT OF WAY PLANS.

*** MONUMENTS FOUND TO BE OUTSIDE SURVEY TOLERANCE. THESE MONUMENTS SHOULD BE USED AS REFERENCE TO THE R/W BOUNDARY AND THE ABOVE REFERENCED CENTERLINE'S.

*** R/W MONUMENTATION LIST

PT.	NORTHING	EASTING	DESCRIPTION	STATION	OFFSET
4436	1527906.68914	504329.21425	FD. 3" ALUM. CAP IN CONC.	536+83.39	130.00 LT
4437	1528184.84494	504396.79847	FD. 3" ALUM. CAP IN CONC.	539+83.39	130.00 LT
4438	1528573.20761	504477.25555	FD. 3" ALUM. CAP IN CONC.	543+80.00	130.00 LT
4439	1528575.23623	504467.46348	FD. 3" ALUM. CAP IN CONC.	543+80.00	140.00 LT
4444	1528777.24744	504509.31413	FD. 3" ALUM. CAP IN CONC.	545+86.31	140.00 LT
4447	1529323.83419	504578.26242	FD. 3" ALUM. CAP IN CONC.	551+44.00	170.00 LT
4448	1529319.18466	504607.89993	FD. 3" ALUM. CAP IN CONC.	551+44.00	140.00 LT
4453	1530138.93591	504706.02512	FD. 3" ALUM. CAP IN CONC.	559+80.00	140.00 LT
4454	1530191.68478	504665.13328	FD. 3" ALUM. CAP IN CONC.	560+30.00	185.00 LT
4456	1530456.48430	504727.84202	FD. 3" ALUM. CAP IN CONC.	563+02.25	140.00 LT
4457	1530455.93922	504737.82716	FD. 3" ALUM. CAP IN CONC.	563+02.25	130.00 LT
4458	1530658.39336	504748.87912	FD. 3" ALUM. CAP IN CONC.	565+05.00	130.00 LT
4459	1530721.12126	504682.19921	FD. 3" ALUM. CAP IN CONC.	565+64.00	200.00 LT
4460	1530762.06031	504684.43407	FD. 3" ALUM. CAP IN CONC.	566+05.00	200.00 LT
4461	1530808.71544	504747.07031	FD. 3" ALUM. CAP IN CONC.	566+55.00	140.00 LT
4462	1531283.00926	504772.96199	FD. 3" ALUM. CAP IN CONC.	571+30.00	140.00 LT
4463	1531284.64452	504743.00659	FD. 3" ALUM. CAP IN CONC.	571+30.00	170.00 LT
4464	1531329.57762	504745.45949	FD. 3" ALUM. CAP IN CONC.	571+75.00	170.00 LT
4465	1531327.94235	504775.41488	FD. 3" ALUM. CAP IN CONC.	571+75.00	140.00 LT
4466	1531761.22027	504799.06751	FD. 3" ALUM. CAP IN CONC.	592+91.71	140.00 LT
4467	1531979.24077	504816.57060	FD. 3" ALUM. CAP IN CONC.	594+99.99	140.00 LT
4468	1531987.63254	504752.11459	FD. 3" ALUM. CAP IN CONC.	594+99.99	205.00 LT
4469	1532024.01098	504757.29650	FD. 3" ALUM. CAP IN CONC.	595+31.71	205.00 LT
4470	1532159.50361	504785.19292	FD. 3" ALUM. CAP IN CONC.	596+50.00	205.00 LT
4471	1532153.26806	504809.40279	FD. 3" ALUM. CAP IN CONC.	596+50.00	180.00 LT
4472	1532522.88841	504964.44150	FD. 3" ALUM. CAP IN CONC.	600+00.00	180.00 LT
4473	1532497.08543	505007.26914	FD. 3" ALUM. CAP IN CONC.	600+00.00	130.00 LT
4474	1532758.18340	505212.81436	FD. 3" ALUM. CAP IN CONC.	603+00.74	130.00 LT
4477	1533149.86306	505540.57515	FD. 3" ALUM. CAP IN CONC.	607+89.19	220.00 LT
4606	1529613.26170	504926.36686	FD. 3" ALUM. CAP IN CONC.	554+80.00	134.02 RT
4609	1531007.58755	505048.22267	FD. 3" ALUM. CAP IN CONC.	568+70.00	149.86 RT
4610	1531944.82493	505104.43842	FD. 3" ALUM. CAP IN CONC.	595+03.40	149.90 RT
4620	1528722.47461	504773.70010	FD. 3" ALUM. CAP IN CONC.	545+86.31	130.00 RT
4678	1527907.07196	504329.30727	SET 3" ALUM. CAP W/ HEX BAR	2361.49AHD	139.74 LT
4746	1530543.44290	504742.60399	SET 3" ALUM. CAP W/ HEX BAR	563+89.88	130.00 LT
4750	1530541.84002	505072.06579	SET 3" ALUM. CAP W/ HEX BAR	564+06.24	199.06 RT
4778	1530332.22323	505058.46270	SET 3" ALUM. CAP W/ HEX BAR	561+97.99	197.38 RT
4779	1531273.76296	505064.18794	SET 3" ALUM. CAP W/ HEX BAR	571+36.65	151.30 RT
4780	1532594.89680	505072.22138	SET 3" ALUM. CAP W/ HEX BAR	601+06.02	130.00 LT
4781	1527906.02560	504596.08207	SET 3" ALUM. CAP W/ HEX BAR	2410.45AHD	121.70 RT

BASIS OF STATIONING IS THE CONSTRUCTION CENTERLINE
SEE RIGHT OF WAY PLANS FOR MORE INFORMATION.

*** R/W MONUMENTATION FIELD LOCATION

PT.	NORTHING	EASTING	STATION	OFFSET
4436	---	---	---	---
4437	---	---	---	---
4438	---	---	---	---
4439	---	---	---	---
4444	1528777.06797	504509.27513	545+86.12	140.00 LT
4447	---	---	---	---
4448	---	---	---	---
4453	1530138.84644	504705.85630	559+79.90	140.16 LT
4454	1530191.57735	504665.02646	560+29.88	185.10 LT
4456	1530456.35834	504727.73710	563+02.11	140.10 LT
4457	---	---	---	---
4458	---	---	---	---
4459	---	---	---	---
4460	---	---	---	---
4461	---	---	---	---
4462	---	---	---	---
4463	---	---	---	---
4464	1531329.38905	504745.42343	571+74.81	170.03 LT
4465	---	---	---	---
4466	---	---	---	---
4467	---	---	---	---
4468	---	---	---	---
4469	---	---	---	---
4470	1532159.47163	504785.01263	596+49.93	205.17 LT
4471	---	---	---	---
4472	---	---	---	---
4473	---	---	---	---
4474	---	---	---	---
4477	1533149.87537	505540.39850	607+89.06	220.12 LT
4606	1529613.47085	504926.25425	554+80.19	133.89 RT
4609	---	---	---	---
4610	---	---	---	---
4620	1528722.46985	504773.50318	545+86.26	129.81 RT
4678	---	---	---	---
4746	---	---	---	---
4750	---	---	---	---
4778	---	---	---	---
4779	---	---	---	---
4780	---	---	---	---
4781	---	---	---	---

--- = Found Monument to be within acceptable survey tolerances.

SHEET 65

** R/W MONUMENTATION FOUND WITHIN SURVEY TOLERANCE AND ACCEPTED AS RIGHT OF WAY MONUMENTS AS SHOWN ON THE RIGHT OF WAY PLANS.

*** MONUMENTS FOUND TO BE OUTSIDE SURVEY TOLERANCE. THESE MONUMENTS SHOULD BE USED AS REFERENCE TO THE R/W BOUNDARY AND THE ABOVE REFERENCED CENTERLINE'S.

*** R/W MONUMENTATION LIST

PT.	NORTHING	EASTING	DESCRIPTION	STATION	OFFSET
837SCL	1537133.14627	509712.52486	SET 3" ALUM. CAP W/ HEX BAR	666+05.23	130.14 LT
837TSL	1536984.91995	509573.13487	FD. 3" ALUM. CAP IN CONC.	664+04.34	136.99 LT
845ACSL	1536492.26385	509117.53372	SET 3" ALUM. CAP W/ HEX BAR	657+22.71	146.04 LT
845ASCL	1536296.96736	508904.04915	SET 3" ALUM. CAP W/ HEX BAR	654+21.80	145.85 LT
845ASTL	1536635.45133	509252.12515	FD. 3" ALUM. CAP IN CONC.	659+27.10	147.98 LT
845ATSL	1536175.62440	508749.47427	FD. 3" ALUM. CAP IN CONC.	652+17.97	147.56 LT
848PTL	1536085.83011	508632.34327	SET 3" ALUM. CAP W/ HEX BAR	650+70.38	147.13 LT
852PCR	1533906.35226	506675.41913	SET 3" ALUM. CAP W/ HEX BAR	621+41.93	125.90 RT
852PTR	1534550.96145	507257.73476	FD. 3" ALUM. CAP IN CONC.	630+27.21	126.82 RT
999ACSR	1533075.63904	506021.52106	SET 3" ALUM. CAP W/ HEX BAR	611+00.09	157.83 RT
999ASCR	1533038.67331	505984.78270	SET 3" ALUM. CAP W/ HEX BAR	610+50.70	158.29 RT
999ASTR	1533291.35082	506200.76125	SET 3" ALUM. CAP W/ HEX BAR	613+66.29	145.83 RT
2050	1533370.24100	505781.21900	FD. 3" ALUM. CAP IN CONC.	611+42.86	220.00 LT
2051	1533418.51700	505730.28400	FD. 3" ALUM. CAP IN CONC.	611+42.16	290.17 LT
2052J	1533593.66583	505891.89303	FD. 3" ALUM. CAP IN CONC.	614+04.93	284.62 LT
2053	1533550.85200	505940.36200	FD. 3" ALUM. CAP IN CONC.	614+02.30	220.00 LT
2055	1534127.24600	506881.72800	FD. 3" ALUM. CAP IN CONC.	624+47.00	144.92 RT
2056	1534346.86400	507081.26200	FD. 3" ALUM. CAP IN CONC.	627+51.49	146.06 RT
2057J	1534358.75995	507064.56015	FD. 3" ALUM. CAP IN CONC.	627+48.53	125.76 RT
2059	1535082.66600	507432.60100	FD. 3" ALUM. CAP IN CONC.	635+20.00	140.00 LT
2060	1535060.83745	507453.17941	FD. 3" ALUM. CAP IN CONC.	635+20.00	110.00 LT
2077	1536956.84200	509864.91100	SET 3" ALUM. CAP W/ HEX BAR	665+76.10	101.05 LT
4305	1534140.41277	506866.31941	SET 3" ALUM. CAP W/ HEX BAR	624+47.00	124.65 RT
4307	1534692.67579	507463.54812	FD. 3" ALUM. CAP IN CONC.	632+75.00	165.00 RT
4308	1534754.41250	507529.03536	FD. 3" ALUM. CAP IN CONC.	633+65.00	165.00 RT
4311	1535479.81798	508277.77894	FD. 3" ALUM. CAP IN CONC.	644+21.06	120.00 RT
4312	1535588.26589	508420.10325	FD. 3" ALUM. CAP IN CONC.	646+00.00	120.00 RT
4313	1535548.49570	508450.40724	FD. 3" ALUM. CAP IN CONC.	646+00.00	170.00 RT
4314	1535803.04920	508784.47686	FD. 3" ALUM. CAP IN CONC.	650+20.00	170.00 RT
4315	1535834.86535	508760.23367	FD. 3" ALUM. CAP IN CONC.	650+20.00	130.00 RT
4316	1535963.17428	508928.62308	FD. 3" ALUM. CAP IN CONC.	652+31.70	130.00 RT
4317	1536427.82859	509438.93488	SET 3" ALUM. CAP W/ HEX BAR	659+00.00	130.00 RT

BASIS OF STATIONING IS THE CONSTRUCTION CENTERLINE
SEE RIGHT OF WAY PLANS FOR MORE INFORMATION.

*** R/W MONUMENTATION FIELD LOCATION

PT.	NORTHING	EASTING	STATION	OFFSET
837SCL	---	---	---	---
837TSL	---	---	---	---
845ACSL	---	---	---	---
845ASCL	---	---	---	---
845ASTL	---	---	---	---
845ATSL	---	---	---	---
848PTL	---	---	---	---
852PCR	---	---	---	---
852PTR	---	---	---	---
999ACSR	---	---	---	---
999ASCR	---	---	---	---
999ASTR	---	---	---	---
2050	---	---	---	---
2051	---	---	---	---
2052J	---	---	---	---
2053	---	---	---	---
2055	---	---	---	---
2056	---	---	---	---
2057J	---	---	---	---
2059	---	---	---	---
2060	---	---	---	---
2077	---	---	---	---
4305	---	---	---	---
4307	1534692.62147	507463.38536	632+74.84	164.93 RT
4308	1534754.41305	507528.82665	633+64.85	164.86 RT
4311	---	---	---	---
4312	---	---	---	---
4313	1535548.37565	508450.25653	646+99.81	170.00 RT
4314	---	---	---	---
4315	---	---	---	---
4316	---	---	---	---
4317	---	---	---	---

--- = Found Monument to be within acceptable survey tolerances.

Click here for SR 68 Index

CHANGE ORDER REVISIONS			
C.O. NO.	DATE	BY	DESCRIPTION OF REVISIONS
9653	06/06	GMTS	ADDED THIS SHEET

...\068RW000_MS16.DGN

DRAWING NO.	D-8-T-356
SURVEY	FEB. 06
DRAWN/DATE	AJJ Feb. 06
ADOT REVIEW	M. HINEMAN

GMTS 8828 NORTH CENTRAL AVENUE SUITE 202 PHOENIX, ARIZONA 85020

ARIZONA DEPARTMENT OF TRANSPORTATION
INTERMODAL TRANSPORTATION DIVISION
RIGHT OF WAY PLANS SECTION

HIGHWAY NAME: DAVIS DAM- KINGMAN HIGHWAY
FEDERAL IDENTIFICATION NO.: F-068-1-707
TRACS NO. 068 MO 000 H3138 01R
ROUTE NO.: SR 68
SECTION NAME: BULLHEAD CITY- EAST

REGISTERED LAND SURVEYOR CERTIFICATE NO. 18222 DAVID SHANE Date Signed 12-28-09 ARIZONA, U.S.A. EXPIRES 6/30/2010

SHEET 71 OF 72

S:\ADOT_V8\RW\USERS\ADAM\

RIGHT OF WAY MONUMENTATION SURVEY

THIS SURVEY SUPPLEMENTS THE ENTRANCO RESULTS OF SURVEY AS SHOWN ON SHEETS 35 THRU 55

SHEET 65

** R/W MONUMENTATION FOUND WITHIN SURVEY TOLERANCE AND ACCEPTED AS RIGHT OF WAY MONUMENTS AS SHOWN ON THE RIGHT OF WAY PLANS.

*** MONUMENTS FOUND TO BE OUTSIDE SURVEY TOLERANCE. THESE MONUMENTS SHOULD BE USED AS REFERENCE TO THE R/W BOUNDARY AND THE ABOVE REFERENCED CENTERLINE'S.

*** R/W MONUMENTATION LIST*

PT.	NORTHING	EASTING	DESCRIPTION	STATION	OFFSET
4318	1536410.88456	509457.31692	SET 3" ALUM. CAP W/ HEX BAR	659+00.00	155.00 RT
4319	1536488.76618	509527.23195	SET 3" ALUM. CAP W/ HEX BAR	660+00.58	155.00 RT
4320	1536638.90291	509658.48283	FD. 3" ALUM. CAP IN CONC.	662+00.00	155.00 RT
4321	1536668.52043	509624.60360	FD. 3" ALUM. CAP IN CONC.	662+00.00	110.00 RT
4322	1536906.14856	509838.98147	SET 3" ALUM. CAP W/ HEX BAR	665+20.00	115.00 RT
C4479	1533859.30374	506191.11693	FD. 3" ALUM. CAP IN CONC.	617+99.82	220.12 LT
C4480	1533808.69762	506253.44122	FD. 3" ALUM. CAP IN CONC.	617+99.89	139.83 LT
4481	1534203.14694	506574.08129	FD. 3" ALUM. CAP IN CONC.	623+08.22	140.00 LT
4482	1534579.85494	506908.35895	FD. 3" ALUM. CAP IN CONC.	628+00.00	140.00 LT
4483	1534593.75905	506893.98274	FD. 3" ALUM. CAP IN CONC.	628+00.00	160.00 LT
4484	1534784.75828	507087.43847	FD. 3" ALUM. CAP IN CONC.	630+64.49	160.00 LT
4485	1534912.00841	507222.41910	FD. 3" ALUM. CAP IN CONC.	632+50.00	160.00 LT
4486	1534897.45569	507236.13837	SET 3" ALUM. CAP W/ HEX BAR	632+50.00	140.00 LT
4487	1534966.05204	507308.90197	FD. 3" ALUM. CAP IN CONC.	633+50.00	140.00 LT
4489	1535115.71382	507511.38988	FD. 3" ALUM. CAP IN CONC.	636+00.00	110.00 LT
4490	1535130.26654	507497.67061	FD. 3" ALUM. CAP IN CONC.	636+00.00	130.00 LT
4491	1535281.57703	507658.17328	FD. 3" ALUM. CAP IN CONC.	638+20.58	130.00 LT
4492	1535678.66812	508126.25790	FD. 3" ALUM. CAP IN CONC.	644+21.06	130.00 LT
4542	1534992.83003	507723.79046	SET 3" ALUM. CAP W/ HEX BAR	636+70.25	125.11 RT
4543	1535342.62377	507723.92732	SET 3" ALUM. CAP W/ HEX BAR	639+08.31	130.00 LT
4544	1535785.98864	508272.17743	FD. 3" ALUM. CAP IN CONC.	646+02.17	126.92 LT
4547	1536154.84330	508722.36667	SET 3" ALUM. CAP W/ HEX BAR	651+83.81	147.46 LT
4560	1535757.03553	508724.08966	SET 3" ALUM. CAP W/ HEX BAR	649+44.08	170.00 RT
4623	1534720.88243	507436.95692	FD. 3" ALUM. CAP IN CONC.	632+75.00	126.24 RT
4624	1534782.80496	507502.26898	FD. 3" ALUM. CAP IN CONC.	633+65.00	125.98 RT
4625	1535223.17727	507966.74651	FD. 3" ALUM. CAP IN CONC.	640+09.07	121.13 RT
4627	1537220.27050	509795.06624	FD. 3" ALUM. CAP IN CONC.	667+20.04	130.00 LT
4685	1533173.31088	505569.19064	SET 3" ALUM. CAP W/ HEX BAR	608+29.26	219.99 LT
4688	1533169.16990	506099.23816	SET 3" ALUM. CAP W/ HEX BAR	612+15.24	149.43 RT
5004	1537216.80505	509798.31195	FD. 3" ALUM. CAP IN CONC.	667+19.85	125.26 LT

BASIS OF STATIONING IS THE CONSTRUCTION CENTERLINE
SEE RIGHT OF WAY PLANS FOR MORE INFORMATION.

**** R/W MONUMENTATION FIELD LOCATION*

PT.	NORTHING	EASTING	STATION	OFFSET
4318	---	---	---	---
4319	---	---	---	---
4320	---	---	---	---
4321	---	---	---	---
4322	---	---	---	---
C4479	---	---	---	---
C4480	---	---	---	---
4481	---	---	---	---
4482	1534579.95294	506908.49988	628+00.16	139.97 LT
4483	---	---	---	---
4484	---	---	---	---
4485	---	---	---	---
4486	---	---	---	---
4487	---	---	---	---
4489	---	---	---	---
4490	---	---	---	---
4491	---	---	---	---
4492	---	---	---	---
4542	---	---	---	---
4543	---	---	---	---
4544	1535785.97450	508272.34258	646+02.30	126.81 LT
4547	---	---	---	---
4560	---	---	---	---
4623	---	---	---	---
4624	1534782.71888	507502.15588	633+64.85	125.96 RT
4625	---	---	---	---
4627	---	---	---	---
4685	---	---	---	---
4688	---	---	---	---
5004	---	---	---	---

--- = Found Monument to be within acceptable survey tolerances.

SHEET 66

** R/W MONUMENTATION FOUND WITHIN SURVEY TOLERANCE AND ACCEPTED AS RIGHT OF WAY MONUMENTS AS SHOWN ON THE RIGHT OF WAY PLANS.

*** MONUMENTS FOUND TO BE OUTSIDE SURVEY TOLERANCE. THESE MONUMENTS SHOULD BE USED AS REFERENCE TO THE R/W BOUNDARY AND THE ABOVE REFERENCED CENTERLINE'S.

*** R/W MONUMENTATION LIST*

PT.	NORTHING	EASTING	DESCRIPTION	STATION	OFFSET
4327	1537451.00532	510480.76299	FD. 3" ALUM. CAP IN CONC.	674+00.00	120.00 RT
4328	1537512.79218	510585.24468	FD. 3" ALUM. CAP IN CONC.	675+26.70	120.00 RT
4390	1538725.80273	512774.63313	FD. 3" ALUM. CAP IN CONC.	700+29.61	135.00 RT
4391	1538743.10680	512805.65905	FD. 3" ALUM. CAP IN CONC.	700+66.00	135.00 RT
4392	1538686.23881	512837.13970	FD. 3" ALUM. CAP IN CONC.	700+66.00	200.00 RT
4393	1538724.98011	512908.35059	FD. 3" ALUM. CAP IN CONC.	701+50.00	200.00 RT
4394	1538782.30350	512877.70701	SET 3" ALUM. CAP W/ HEX BAR	701+50.00	135.00 RT
4395	1538986.49809	513313.26563	FD. 3" ALUM. CAP IN CONC.	706+42.98	139.58 RT
4495	1537982.18845	510910.27247	FD. 3" ALUM. CAP IN CONC.	680+40.00	130.00 LT
4496	1538017.06041	510890.67793	FD. 3" ALUM. CAP IN CONC.	680+40.00	170.00 LT
4497	1538193.41128	511204.52562	FD. 3" ALUM. CAP IN CONC.	648+00.00	170.00 LT
4498	1538158.53932	511224.12016	FD. 3" ALUM. CAP IN CONC.	684+00.00	130.00 LT
4499	1538921.25683	512581.51141	FD. 3" ALUM. CAP IN CONC.	699+57.00	130.00 LT
4500	1538973.56478	512552.11960	FD. 3" ALUM. CAP IN CONC.	699+57.00	190.00 LT
4501	1538998.54781	512596.58135	FD. 3" ALUM. CAP IN CONC.	700+08.00	190.00 LT
4502	1538954.95786	512621.07453	FD. 3" ALUM. CAP IN CONC.	700+08.00	140.00 LT
4503	1538965.54749	512639.92066	FD. 3" ALUM. CAP IN CONC.	700+29.61	140.00 LT
4504	1539635.35973	514533.54402	FD. 3" ALUM. CAP IN CONC.	720+00.00	140.00 LT
4505	1539630.43016	514534.38026	FD. 3" ALUM. CAP IN CONC.	720+00.00	135.00 LT
4534	1538404.67561	512203.13041	SET 3" ALUM. CAP W/ HEX BAR	693+74.07	135.00 RT
4557	1537730.74151	510462.77797	FD. 3" ALUM. CAP IN CONC.	675+26.70	130.00 LT
4559	1538406.95198	511666.21462	SET 3" ALUM. CAP W/ HEX BAR	689+07.10	130.00 LT
4565	1537965.08271	511390.17599	SET 3" ALUM. CAP W/ HEX BAR	674+47.21	130.00 LT
4631	1537965.24812	511390.47699	FD. 3" ALUM. CAP IN CONC.	684+50.34	120.00 RT
4632	1537873.72644	511441.98219	FD. 3" ALUM. CAP IN CONC.	684+50.34	225.00 RT
4633	1538025.56897	511712.16746	SET 3" ALUM. CAP W/ HEX BAR	687+60.34	225.00 RT
4650	1537377.28652	510388.89079	SET 3" ALUM. CAP W/ HEX BAR	672+77.38	131.60 RT
4701	1538857.45407	513038.00742	SET 3" ALUM. CAP W/ HEX BAR	703+31.30	141.50 RT
4704	1539170.88721	513040.60624	SET 3" ALUM. CAP W/ HEX BAR	704+69.22	140.00 LT
5031	1538071.59946	511712.42671	SET 3" ALUM. CAP W/ HEX BAR	687+83.11	185.00 RT
5032	1538404.24610	512304.42915	SET 3" ALUM. CAP W/ HEX BAR	694+62.17	185.00 RT

BASIS OF STATIONING IS THE CONSTRUCTION CENTERLINE
SEE RIGHT OF WAY PLANS FOR MORE INFORMATION.

**** R/W MONUMENTATION FIELD LOCATION*

PT.	NORTHING	EASTING	STATION	OFFSET
4327	---	---	---	---
4328	---	---	---	---
4390	1538725.89846	512774.50408	700+29.55	134.85 RT
4391	---	---	---	---
4392	---	---	---	---
4393	---	---	---	---
4394	---	---	---	---
4395	---	---	---	---
4495	1537982.15736	510910.05522	680+39.79	130.08 LT
4496	1538017.19848	510890.59159	680+39.99	170.16 LT
4497	---	---	---	---
4498	1538158.56931	511223.95640	684+99.87	130.11 LT
4499	---	---	---	---
4500	---	---	---	---
4501	---	---	---	---
4502	---	---	---	---
4503	---	---	---	---
4504	---	---	---	---
4505	1539630.59524	514534.32930	720+99.98	135.17 LT
4534	---	---	---	---
4557	---	---	---	---
4559	---	---	---	---
4565	---	---	---	---
C4631	---	---	---	---
J4632	---	---	---	---
4633	---	---	---	---
4650	---	---	---	---
4701	---	---	---	---
4704	---	---	---	---
5031	---	---	---	---
5032	---	---	---	---

--- = Found Monument to be within acceptable survey tolerances.

Click here for SR 68 Index

CHANGE ORDER REVISIONS

C.O. NO.	DATE	BY	DESCRIPTION OF REVISIONS
9653	06/06	GMTS	ADDED THIS SHEET

...\068RW000_MS17.DGN

DRAWING NO.	D-8-T-356
SURVEY	FEB. 06
DRAWN/DATE	AJJ Feb. 06
ADOT REVIEW	M. HINEMAN

GMTS 8828 NORTH CENTRAL AVENUE SUITE 202 PHOENIX, ARIZONA 85020

ARIZONA DEPARTMENT OF TRANSPORTATION
INTERMODAL TRANSPORTATION DIVISION
RIGHT OF WAY PLANS SECTION

HIGHWAY NAME: DAVIS DAM- KINGMAN HIGHWAY
FEDERAL IDENTIFICATION NO.: F-068-1-707
TRACS NO. 068 MO 000 H3138 01R
ROUTE NO.: SR 68
SECTION NAME: BULLHEAD CITY- EAST

REGISTERED LAND SURVEYOR CERTIFICATE NO. 18222 DAVID SHANE Date Signed 12-28-09 ARIZONA, U.S.A. Expires 6/30/2010

SHEET 72 OF 72

S:\ADOT_V8\RW\USERS\ADAM\