F.H.W.A. REGION	STATE	PROJECT NO.	SHEET NO.	TOTAL SHEETS	FINALIZED PLANS
9	ARIZ.	F-068-1-702	1	12	

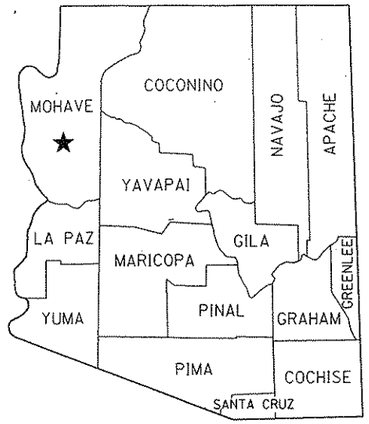

STATE OF ARIZONA
DEPARTMENT OF TRANSPORTATION

HIGHWAYS DIVISION
RIGHT OF WAY PLAN OF THE
DAVIS DAM - KINGMAN HWY. SR.68
SACRAMENTO WASH - JCT. U.S. 93, UNIT 1
F-068-1-702
68 MO 018

MOHAVE COUNTY — DISTRICT 3
LENGTH OF PROJECT — 1.54 MI.

Click here for SR 68 Index

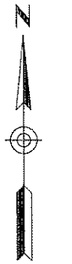

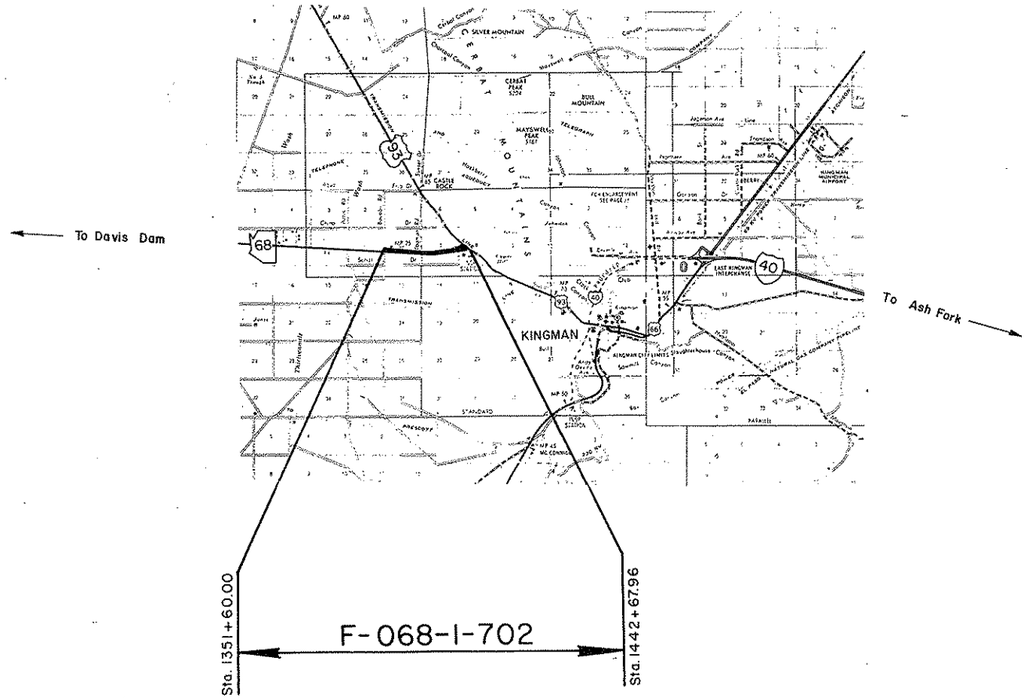

PRELIMINARY PRINT
FOR ENGINEERING USE ONLY
SUBJECT TO DESIGN CHANGES,
ADDITIONS, ALTERATIONS & CORRECTIONS
DATE 7/29/91 BY Hadley

APPROVED IN ACCORDANCE WITH ROADWAY PLANS

Robert P. Winkelman 7/27/88
DEPUTY STATE ENGINEER — DATE

ARIZONA DEPARTMENT OF TRANSPORTATION BOARD
APPROVED FOR RIGHT OF WAY ACQUISITION IN ACCORDANCE WITH RESOLUTION 88-07-A-65 DATED 7-15-88
GARY K. ROBINSON ACTING STATE ENGINEER

88-09-A-90
9-16-88

U. S. DEPARTMENT OF TRANSPORTATION
FEDERAL HIGHWAY ADMINISTRATION

DIVISION ADMINISTRATOR — DATE

PUBLIC HEARING REQUIREMENTS CERTIFIED 7-20-88
ENVIRONMENTAL CLEARANCE 9-12-88

DRAWING	NO.	D-8-T-333
SHEET	NO.	1 OF 12
TRACS	NO.	H 0652 03R

OWNERSHIP RECORD

PARCEL NUMBER	OWNER	DESCRIPTION	TOTAL AREA	AREA REQUIRED GROSS INCLUDING EXISTING R/W	AREA REQUIRED NET EXCLUDING EXISTING R/W	EASEMENT AREA	REMAINDER LEFT	REMAINDER RIGHT	SHEET NUMBER
8-669	Donna Rae Clement Lang	Pt Lot 13, Block G, Golden Sage Ranchos Unit 57	85766 S.F.		3106 S.F.			82660 S.F.	4
8-670	Edward A. Rodeghiero, et ux	Pt. Lots 5 & 6, Block G, Golden Sage Ranchos Unit 57	269844S.F.		~~6211~~ 7119 S.F.			~~263633~~ 262725 S.F.	4
8-671	Clarence E. Wilson, et ux	Pt. Lot 14, Block H, Golden Sage Ranchos Unit 57	81435 S.F.		3106 S.F.			78329 S.F.	4
8-672	John E. Byrnes, et ux	Pt. Lot 13, Block H, Golden Sage Ranchos Unit 57	80106 S.F.		3106 S.F.			77000 S.F.	4
8-673	Richard Francis Powers	Pt. Lot 6, Block H, Golden Sage Ranchos Unit 57	78777 S.F.		3106 S.F.			75671 S.F.	4
8-674	Charles Joseph McHugh, et ux	Pt. Lot 15, Block O, Golden Sage Ranchos Unit 56	153623 S.F.		~~4694~~ 6200 S.F.			~~148929~~ 147423 S.F.	6
8-675	Gay Vickers	Pt. Lot 14, Block O, Golden Sage Ranchos Unit 56	54803 S.F.		~~4694~~ 6200 S.F.			~~50100~~ 48603 S.F.	6
8-676	James Thomas Edward Malloy, et ux	Pt. Lot 5, Block O, Golden Sage Ranchos Unit 56	58282 S.F.		~~4694~~ 6200 S.F.			~~53686~~ 52082 S.F.	6
8-677	Eli Herman Jackson, et ux	Pt. Lot 4, Block O & Lot 15, Block P, Golden Sage Ranchos Unit 56	127901 S.F.		~~24355~~ 46666S.F.			~~103546~~ ② 81235 S.F.	6
8-678	Alice Trask	Pt. Lot 14, Block P, Golden Sage Ranchos Unit 56	69617 S.F.		~~12100~~ 18248 S.F.			~~57517~~ 51369 S.F.	6
~~8-679~~	~~Orval Dean Carr~~	~~Pt. Lot 3, Block P, Golden Sage Ranchos Unit 56~~	DELETED 5-2-88						
8-680	Oliver R. Mays, et ux	Pt. Lot 5, Block P, Golden Sage Ranchos Unit 56	73097 S.F.		~~9805~~ 15664 S.F.			~~63292~~ 57433 S.F.	6
8-681	Lowell J. Smith, et ux	Pt. Lot 2, Block P, Golden Sage Ranchos Unit 56	59229 S.F.		~~3155~~ 3702 S.F.		~~58074~~ 55527 ① S.F.		6
8-682	William Herbert Brown	Pt. Lot 4, Block P, Golden Sage Ranchos Unit 56	162659 S.F.		~~5574~~ 9847 S.F.			~~157085~~ 152812 S.F.	6
③ 8-683	U.S.A. (B.L.M.)	Pt. NW4 SW4 & SW4 NW4, Sec. 8 T.21N., R.17W.		~~3.88 Ac~~ 4.86 Ac.	~~3.90~~ 3.82 Ac.		10.09 Ac.	~~4.29~~ 4.28 Ac.	6,7
8-684	Charles Raab, et ux	Pt. Lot 5, Block I, Golden Sage Ranchos Unit 56	65703 S.F.		~~200 S.F.~~	200 S.F. T.C.E.		~~65503~~ 65703 S.F.	5
8-685	Jim Kuden, trustee	Pt. Lot 14, Block J, Golden Sage Ranchos Unit 56	64031 S.F.		~~200 S.F.~~	200 S.F. T.C.E.		~~63831~~ 64031 S.F.	5
8-686	Earl C. Bordner, et ux	Pt. Lot 5, Block K, Golden Sage Ranchos Unit 56	58313 S.F.		498 S.F.			57815 S.F.	5
8-687	Estella G. Gutierrez, et al	Pt. Lot 14, Block L, Golden Sage Ranchos Unit 56	59823 S.F.		~~498~~ 497 S.F.	806 S.F. T.C.E.		~~59325~~ 59326 S.F.	5
8-689	Samuel Lerner, et ux	Pt. Lot 4, Block F, Golden Sage Ranchos Unit 57	50440 S.F.			225 S.F. T.C.E.		50440 S.F.	4
8-690	Stephen George Goy, et ux	Pt. Lot 14, Block G, Golden Sage Ranchos Unit 57	86630 S.F.			225 S.F. T.C.E.		86630 S.F.	4
8-691	John E. Patterson	Pt. Lot 5, Block L, Golden Sage Ranchos Unit 56	67603 S.F.			445 S.F. T.C.E.		67603 S.F.	5
8-692	Esther Neale	Pt. Lot 14, Block M, Golden Sage Ranchos Unit 56	98062 S.F.			445 S.F. T.C.E.		98062 S.F.	5
8-693	Mary Babick, et al	Pt. Lot 5, Block N, Golden Sage Ranchos Unit 56	55644 S.F.		350 S.F.			55294 S.F.	6
8-694	James Russell	Pt. Lot 13, Block L, Golden Sage Ranchos Unit 56	61475 S.F.			1425 S.F. T.C.E.		61475 S.F.	5
8-741	Robert C. Richey, et ux	Pt. Lot 15 & 16, Block F, Golden Sage Ranchos Unit 57				0.1 Ac. T.C.E.			4
8-677-A	Virginia Meriam White	Pt. Lot 15, Block P, Golden Sage Ranchos Unit 56	60913 S.F.		12235 S.F.			48618 S.F.	6
8-678-A	Alice Trask	Pt. Lot 14, Block P, Golden Sage Ranchos Unit 56	51369 S.F.		2989 S.F.			48380 S.F.	6

ACQUISITION RECORD

BOARD APPROVAL	TYPE & DATE OF INSTRUMENT	RECORDED DATE	RECORDED BOOK	RECORDED PAGE
~~7-6-89~~	~~E/A 6-20-89~~			
1-06-89	W.D. 12-12-88	1-17-89	1506	235-236
9-15-89	~~2-18-89~~ W.D.	10-4-89	1609	426-428
12-15-88	W.D. 12-02-88	12-29-88	1499	979-980
7-20-88	~~E/A~~ 7-6-88	9-26-88	1470	244-246
11-03-88	W.D. 10-25-88	01-03-89	1500	770-771
11-03-88	W.D. 10-26-88	01-03-89	1500	772 773

① UNECONOMIC REMNANT
② REMAINDER AREA INCLUDES 20,322 ☐ UNECONOMIC REMNANT
③ THIS PARCEL IS CURRENTLY UNDER EASEMENT FOR FACILITY SITE 6-56 (KINGMAN PORT OF ENTRY). IT WAS ACQUIRED UNDER PROJECT XL 65699, PAR 8-553 BY B.L.M. GRANT #A-18133 DATED 10-25-82.

Notes:

Area calculations were made using record data and ADOT datum. Dimensions of property lines have not been field verified. Actual field surveys may produce different areas than those shown hereon.

The following data sources were used in the development of these plans:

ADOT As-builts S-10(1), 123(B) and F039-1(4), R/W Strip Maps 8-T-197, 8-T-199, C-8-T-142, Construction Plans VLT-068-1-502, prepared by Collar, Williams & White, Facility Site Map #6-56, Subdivision Plats (Golden Sage Ranchos, Units 56 and 57, Mohave County, Arizona), and ADOT title reports.

Click here for SR 68 Index

REVISIONS			
C.O. NO.	DATE	BY	DESCRIPTION
7852	12-27-88	GSR	Added Parcel 8-741
7928	5-1-89	NRG	Added Parcels 8-677-A & 8-678-A.
8356	6-7-91	MAH	Par. 8-683: Added Note 3

REVISIONS			
C.O. NO.	DATE	BY	DESCRIPTION
7761	7/88	RSC	CHANGED OWNER NAME 8-672; REVISED 8-684 & 8-685 TO
"	"	"	BE T.C.E'S; ADDED 8-689 THRU 8-694. REV. AREAS ON
"	"	"	PARCELS 8-670, 8-674 THRU 8-678, 8-680 THRU 8-683 &
"	"	"	687. REV'D TOTAL NO. OF SHTS. ADDED T.C.E. TO 8-687.
7811	9-30-88	AJS	Revised Ownership Parcel 8-672, 8-691, 8-694
7817	10-13-88	GSR	Added Note Parcel 8-677

DRAWING NO.	D-8-T-333
HARD COPY	8759
DRAWN/DATE	S.T.L. 4-7-88
CHECKED/DATE	J. HAWKINS 6/88

RSC ROBERTSON SPECIALTY CONSULTANTS — ENGINEERING • REAL ESTATE • RIGHT OF WAY

ARIZONA DEPARTMENT OF TRANSPORTATION
HIGHWAYS DIVISION
RIGHT OF WAY PLANS SERVICES

HIGHWAY: DAVIS DAM - KINGMAN
PROJECT NO.: F-068-1-702
ROUTE: S.R. 68
LOCATION: SACRAMENTO WASH - JCT. U.S. 93, Unit 1

REGISTERED LAND SURVEYOR — CERTIFICATE NO. 16811 — EUGENE W. BAILEY — ARIZONA, U.S.A.

OF

Click here for SR 68 Index

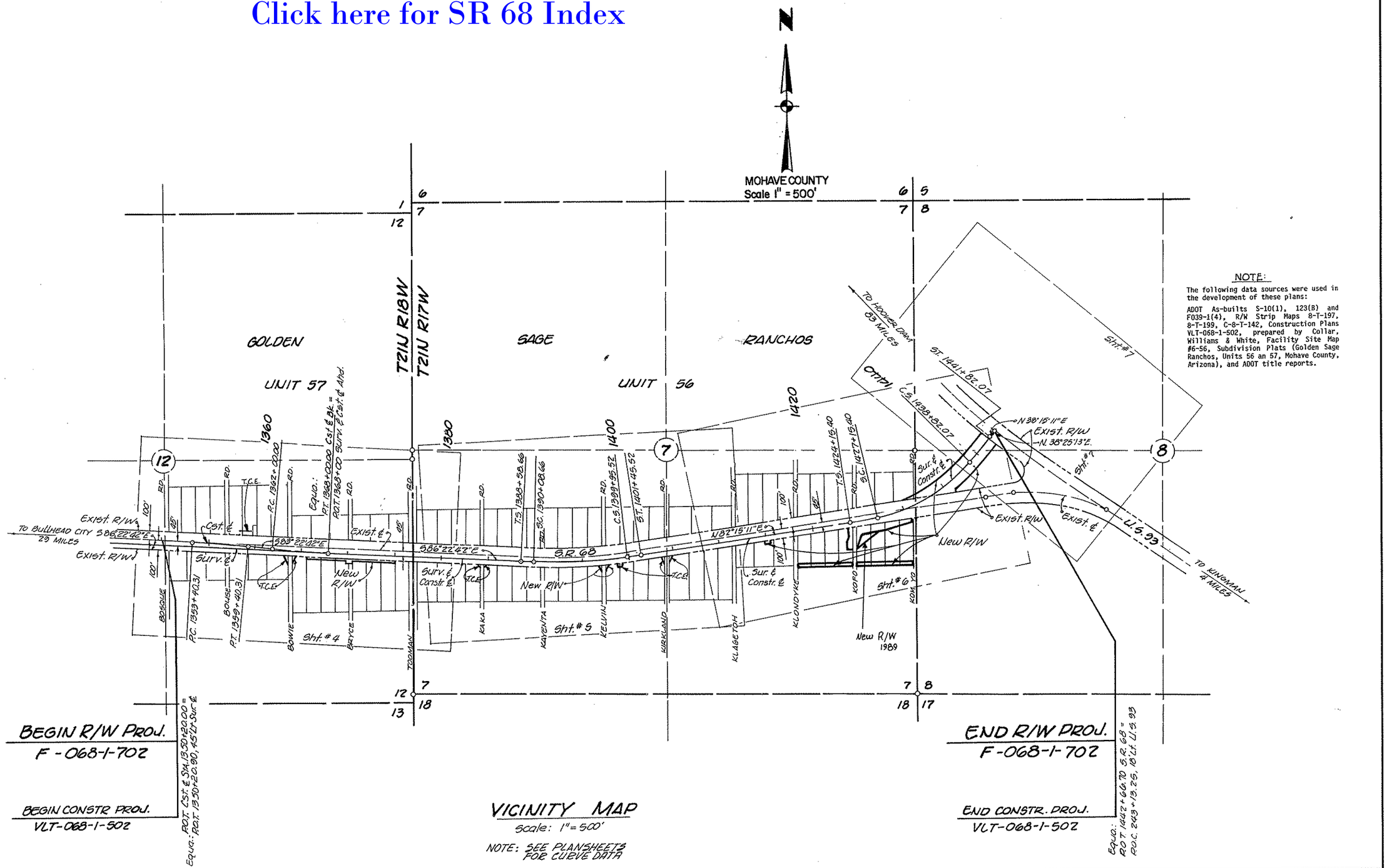

VICINITY MAP

Scale: 1"=500'

NOTE: SEE PLANSHEETS FOR CURVE DATA

NOTE:

The following data sources were used in the development of these plans:

ADOT As-builts S-10(1), 123(B) and F039-1(4), R/W Strip Maps 8-T-197, 8-T-199, C-8-T-142, Construction Plans VLT-068-1-502, prepared by Collar, Williams & White, Facility Site Map #6-56, Subdivision Plats (Golden Sage Ranchos, Units 56 an 57, Mohave County, Arizona), and ADOT title reports.

REVISIONS			
C.O. NO.	DATE	BY	DESCRIPTION
7761	7/88	RSC	CHANGED BEG. AND END OF PROJ; ADDED NEW T.C.E.'S & NEW
"	"	"	R/W. REV'D TOTAL NO. OF SHTS.
7852	12-28-88	GSR	Added T.C.E. Lt. Constr. ℄ Sta. 1359±
7923	5-1-89	NRG	ADDED NEW R/W 1989.

DRAWING NO.	D-8-T-333
HARD COPY	6759
DRAWN/DATE	S.T.L. 4-7-88
CHECKED/DATE	J. HAVINS 6/88

RSC ROBERTSON SPECIALTY CONSULTANTS
ENGINEERING • REAL ESTATE • RIGHT OF WAY

ARIZONA DEPARTMENT OF TRANSPORTATION
HIGHWAYS DIVISION
RIGHT OF WAY PLANS SERVICES

HIGHWAY: DAVIS DAM-KINGMAN
PROJECT NO.: F-068-1-702

ROUTE: S.R. 68
LOCATION: SACRAMENTO WASH-JCT. U.S.93, Unit 1

REGISTERED LAND SURVEYOR CERTIFICATE NO. 16811 EUGENE L. SHELLEY ARIZONA U.S.A.

SHEET 3 OF 12

OF

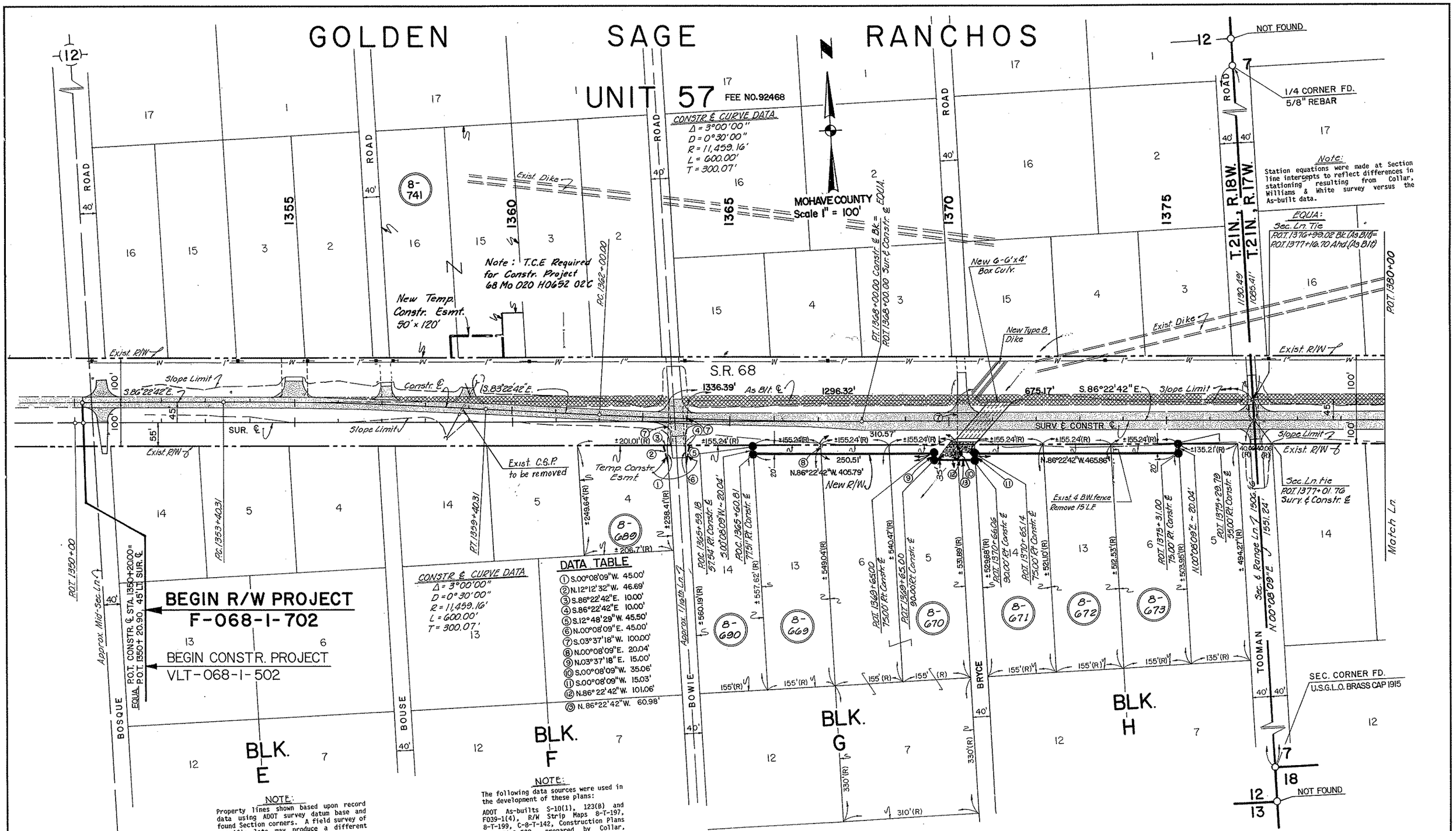

REVISIONS			
C.O. NO.	DATE	BY	DESCRIPTION
7761	7/88	RSC	CHANGED BEG. OF R/W PROJ; ADDED NEW TCE'S AT BOWIE
"	"	"	ROAD; ADDED NEW R/W AT STA. 1370 RT; ADDED PARCELS
"	"	"	8-689 & 8-690. REV'D TOTAL NO. OF SHTS.
7852	12-28-88	GSR	Added Par. 8-741

DRAWING NO.	D-8-T-333
HARD COPY	8759
DRAWN/DATE	S.T.L. 4-7-88
CHECKED/DATE	J HAVINS 6/88

RSC ROBERTSON SPECIALTY CONSULTANTS
ENGINEERING • REAL ESTATE • RIGHT OF WAY

ARIZONA DEPARTMENT OF TRANSPORTATION
HIGHWAYS DIVISION
RIGHT OF WAY PLANS SERVICES

HIGHWAY: DAVIS DAM – KINGMAN
PROJECT NO. F-068-1-702
ROUTE: S.R. 68
LOCATION: SACRAMENTO WASH – JCT. U.S. 93, Unit 1
SHEET 4 OF 12

Click here for SR 68 Index

Click here for SR 68 Index

DATA TABLE

①	S.86°22'42"E.	725.95'
②	S.03°37'18"W.	100.00'
③	S.00°51'19"W.	20.00'
④	N.42°45'41"W.	28.96'
⑤	S.86°22'42"E.	20.00'
⑥	S.86°22'42"E.	766.00'
⑦	S.03°37'18"W.	100.00'
⑧	S.86°22'42"E.	20.00'
⑨	S.47°14'19"W.	27.59'
⑩	N.00°51'19"E.	20.00'

NOTE:

Property lines shown based upon record data using ADOT survey datum base and found Section corners. A field survey of specific lots may produce a different result than indicated hereon.

CALCULATED AS BLT. CURVE DATA
Δ = 11° 22' 07" Lt.
D = 01° 00' 00"
T = 570.30'
L = 1136.86'
R = 5729.58'

AS BLT. CURVE DATA
Δ = 11° 24' Lt.
D = 1° 00'
T = 571.9'
L = 1140.0'
R = 5729.58'

TOTAL CURVE
Δ = 11° 22' 07" Lt.
T = 645.32'
L = 1286.87'

CONSTR. & CURVE DATA

MAIN CURVE
Δ = 09° 52' 07"
D = 01° 00' 00"
R = 5729.58'
L = 986.86'

SPIRAL
a = 2/3
Δs = 00° 45' 00"
Ls = 150'
Lc = 75'

DATA TABLE

⑪	L=803.20' R=5729.58	㉑	N.82°15'11"E. 10.00'
⑫	S.04°24'37"E. 100.00'	㉒	N.05°31'09"W. 89.05'
⑬	S.00°51'19"W. 40.00'	㉓	S.00°51'19"W. 90.00'
⑭	N.32°32'48"W. 45.23'	㉔	N.82°15'11"E. 10.00'
⑮	L=25.00' R=5829.58	㉕	S.07°01'23"W. 92.03'
⑯	L=842.70' R=5729.58	㉖	N.00°51'19"E. 90.00'
⑰	S.04°48'19"E. 100.00'	㉗	S.07°44'49"E. 100.00'
⑱	L=25.00' R=5829.58	㉘	R=5829.58' L=29.27'
⑲	S.31°10'55"W. 49.26'	㉙	N.27°03'03"W. 48.17'
⑳	N.00°51'19"E. 40.00'	㉚	S.83°37'20"W. 6.56'
		㉛	S.83°37'20"W. 26.00'
		㉜	S.14°22'03"W. 48.20'
		㉝	R=5829.58' L=37.36'
		㉞	N.00°51'19"E. 45.34'

NOTE:

Difference in central angles between As-built curve (11° 24') and Construction Centerline (11° 22' 07") required an adjustment of the As-built centerline to match central angle of the Construction Centerline. Appropriate station equations were made at the As-built P.C. & P.T. As-built and Calculated As-built curve data are shown above.

The following data sources were used in the development of these plans:
ADOT As-builts S-10(1), 123(B) and F039-1(4), R/W Strip Maps 8-T-197, 8-T-199, C-8-T-142, Construction Plans VLT-068-1-502, prepared by Collar, Williams & White, Facility Site Map #6-56, Subdivision Plats (Golden Sage Ranchos, Units 56 an 57, Mohave County, Arizona), and ADOT title reports.

GOLDEN SAGE RANCHOS UNIT 56
FEE NO. 92974
T.21N. – R.17W.
MOHAVE COUNTY
Scale 1" = 100'

ROAD 1385 1390 1395 1400 1405

Exist. Dike
New Type B Dike
Exist C.S.P. to be removed
POT 1380+00
POT 1410+00
S.T. 1388+58.66
P.C. 1388+48.6 (As Blt. ℄) Ahd.
EQUA. (As Blt. ℄) POT 1389+46.88 (calc) Bk. = POT 1389+49.6 (As Blt. ℄) Ahd.
S.C. 1390+08.66
EQUA. (As Blt. ℄) POT 1400+86.40 (C) Bk. = POT 1400+89.6 (As Blt) Ahd.
C.S. 1399+95.52
S.T. 1401+45.52

Exist R/W ℄
100' 45' 55' 100'
Slope Limit ℄
S.R. 68
See Detail C
See Detail D
As Blt. ℄
Sur. & Constr. ℄
S.86°22'42"E.
N.82°15'11"E.
2742.32'
2701.87'
Slope Limit ℄
Exist R/W ℄
Match Ln.

±155.23'(R)
New 29" x 18" Arch Pipe Culv.
Temp. Constr. Esmt.
See Detail A
See Detail B
±166.2'(R)
±155.95'(R)
±155.85'(R)
±156.61'(R)
±211.41'(R)
Temp. Constr. Esmt.

New R/W
POC 1397+13.93 54.97' Rt. Constr. ℄
POC 1397+35.07 94.87' Rt. Constr. ℄
POC 1397+74.60 94.80' Rt. Constr. ℄
POC 1398+03.26 55.00' Rt. Constr. ℄
Temp. Constr. Esmt.

8-684 8-685 8-686 8-687 8-694 8-691 8-692

±428.18'(R) ±419.60'(R) ±417.39'(R) ±408.81'(R) ±372.65'(R) ±379.77'(R) ±381.17'(R) ±390.74'(R) 402.48'(R) ±424.93'(R) ±447.37'(R) ±453.18'(R) ±484.18'(R)

155'(R)

KAKA
KAYENTA Approx. 116th Ln. ℄
KELVIN
KIRKLAND Approx. Mid-Sec. Ln. ℄

POC 1397+92.30 As Blt. ℄
POC 1389+49.6 Ahd. As Blt. ℄
Exist R/W ℄
LTB=N85°11'41"E.
New R/W
Lot Ln.
±209.23'(R)
1/4 Cor. Not Fnd.

BLK. I
Sec. Ln. Tie POT 1377+16.70 As Blt. ℄
POT 1384+42.65 As Blt. ℄
Sec. Ln.
Exist R/W
Temp. Constr. Esmt.
Lot Ln.
DETAIL A
NO SCALE

BLK. J
Sec. Ln. Tie POT 1377+16.70 As Blt. ℄
POT 1384+82.70
Sec. Ln.
Exist R/W ℄
Temp. Constr. Esmt.
Lot Ln.
DETAIL B
NO SCALE

BLK. K
P.C. 1389+49.6 Ahd. As Blt. ℄
POC 1397+52.60 As Blt. ℄
Exist R/W ℄
LTB=N85°50'07"E.
New R/W
Lot Ln.
DETAIL C
NO SCALE

BLK. L
DETAIL D
NO SCALE

BLK. M

REVISIONS			
C.O. NO.	DATE	BY	DESCRIPTION
7761	7/88	RSC	CHANGED NEW R/W ON PARCELS 8-684 & 8-685 TO BE T.C.E'S; ADDED PARCELS 8-691, 8-692 & 8-694 (T.C.E.). 8-687 ADDED T.C.E., REV'D TOTAL NO. OF SHTS.

DRAWING NO.	D-8-T-333
HARD COPY	8759
DRAWN/DATE	S.T.L. 4-7-88
CHECKED/DATE	J. HAVINS 6/88

RSC ROBERTSON SPECIALTY CONSULTANTS
ENGINEERING • REAL ESTATE • RIGHT OF WAY

ARIZONA DEPARTMENT OF TRANSPORTATION
HIGHWAYS DIVISION
RIGHT OF WAY PLANS SERVICES

HIGHWAY: DAVIS DAM - KINGMAN
PROJECT NO.: F-068-1-702
ROUTE: S.R 68
LOCATION: SACRAMENTO WASH - JCT. U.S. 93, Unit 1

REGISTERED LAND SURVEYOR CERTIFICATE NO. 16812 EUGENE M. BAILEY ARIZONA, U.S.A.

SHEET 5 OF 12

___ OF ___

Click here for SR 68 Index

GOLDEN SAGE RANCHOS UNIT 56 FEE NO. 92974

MAZATZAL DRIVE

TOTAL CURVE
Δ = 44°00'00" Lt.
T = 922.38'
L = 1766.67'

CONSTR. & CURVE DATA
MAIN CURVE
Δ = 35°00'00" Lt.
D = 3°00'00"
R = 1909.86'
L = 1166.67'
T = 602.18'

SPIRAL
a = 1
Δs = 4°30'00"
Ls = 300'
Lc = 75'

Station & Offsets
① 139.55' Rt. Sur. & Constr. & P.O.S.T. 1425+31.60
② 299.99' Rt. Sur. & Constr. & P.O.S.T. 1424+48.25

T.21N. – R.17W.

1/4 CORNER FD. BC., U.S.G.L.O. 1915

MOHAVE COUNTY
Scale 1" = 100'

Match Line

See Sheet 7 For Parcel Insert.

NOTE:
THIS PARCEL IS CURRENTLY UNDER EASEMENT FOR FACILITY SITE 6-56 (KINGMAN PORT OF ENTRY). IT WAS ACQUIRED UNDER PROJECT XL 65699, PAR 8-553 BY B.L.M. GRANT #A-18133 DATED 10-25-82.

ROAD 40' 1415 1420 1425 1430

NEW 6-48"x196' PIPE CLV.

55,527 S.F. UNECONOMIC REMNANT

Deleted 5-2-88

Exist. C.S.P. To be Removed

S.C. 1427+15.40 Constr. ℄

EQUA: P.O.T. 1424+17.29 Bk. Constr. ℄ = P.O.T. 1424+18.40 Ahd Constr. ℄

Approx. Line to U.S.G.L.O.

2-24"x162' New Pipe CLV.

EXIST. C.S.P. TO BE REMOVED

New Type B Dike

P.O.T. 1410+00

Exist. R/W

Slope Limit

As Blt. ℄

Sur. & Constr. ℄

S.R. 68

2742.32'
2701.87'
1609.03'

N.82°15'11"E.

New R/W

Exist. R/W

Match Line

KLAGETOH 40'

KLONDYKE

KOFO

KOM YO

BLK. N

BLK. O

BLK. P

P.O.T. 1417+76.78
350.99' Rt. Constr. ℄

P.O.T. 1417+71.30
390.61' Rt. Constr. ℄

P.O.T. 1423+90.95
435.85' Rt. Constr. ℄

P.O.T. 1423+85.46
475.47' Rt. Constr. ℄

P.O.T. 1423+16.00 Constr. ℄
288 Rt.

P.O.T. 1424+10.46 Constr. ℄
295 Rt.

P.O.T. 1424+28.68
441.32' Rt. Constr. ℄

P.O.T. 1424+23.19
480.95' Rt. Constr. ℄

P.O.C. 1429+10.54
606.00' Rt. Constr. ℄

P.O.C. 1429+20.18
568.04' Rt. Constr. ℄

SEC. CORNER FD. B.C. U.S.G.L.O. 1915

20,322 S.F. UNECONOMIC REMNANT

8-693 8-674 8-675 8-676 8-677-A 8-677 8-678 8-679 8-680 8-681 8-682 8-683

P.O.T. 1415+00.00 55' & 65' Rt. Constr. ℄

P.O.T. 1415+35.00 55' & 65' Rt. Constr. ℄

P.O.T. 1424+05.00 Constr. ℄ 55.00' Rt.

P.O.T. 1423+30.00 Constr. ℄ 195 Rt.

P.O.T. 1423+70.00 Constr. ℄ 175' Rt.

P.O.C. 1432+09.40 Constr. ℄ 100' Lt.

P.O.C. 1431+82.73 Constr. ℄ 100' Lt.

P.O.C. 1430+55.57 Constr. ℄ 140' Rt.

P.O.C. 1430+61.35 Constr. ℄ 125.19' Rt.

S.C. 1427+15.40 Constr. ℄ 140' Rt.

R=1909.86' L=637.45' LTB = N.62°55'59"E.

R=2009.86' L=317.86'

R=2049.86' L=385.10' LTB = S.67°32'53"W.

S.66°19'59"W. 214.67'

N.00°08'17"E. 650.79'

N.00°28'17"E. 539.12'

S.79°56'51"W. 194.75'

N.51°03'42"E. 324.91'

S.07°44'49"E. 33.97'

L.T.B. S.42°45'11"W.

C.S. 1435+82.07 Constr. ℄

New 2 B.W. Fence

New Dr. Channel

720.51'

1431+58.34 P.O.C. Sec. Ln. Tie

Sec. Ln. Tie

EQUA: P.O.T. 1431+58.65 Bk. (CALC) = P.O.T. 1431+65.7 Ahd. AS.BLT. ℄

Exist. 4 B.W. Fence To be Removed

NW¼SW¼

TANGENT TABLE

①	N.00°08'17"E. 59.45'
②	S.82°15'11"W. 40.38'
③	S.00°08'17"W. 16.05'
④	S.19°42'20"W. 180.80'
⑤	S.89°25'07"W. 40.00'
⑥	S.86°34'58"W. 92.72'
⑦	N.00°23'40"W. 93.77'
⑧	N.55°41'17"E. 44.72'
⑨	N.08°30'48"E. 125.00'
⑩	N.82°15'11"E. 38.69'
⑪	N.00°08'17"E. 40.00'
⑫	S.07°44'49"E. 10.00'
⑬	S.82°15'11"W. 35.00'
⑭	S.89°52'48"E. 600.00'
⑮	S.89°52'48"E. 620.00'
⑯	S.07°44'49"E. 100.00'
⑰	N.07°44'49"W. 10.00'
⑱	N.82°15'11"E. 35.00'
⑲	N.00°08'17"E. 247.33'
⑳	N.00°08'17"E. 242.29
㉑	N.00°08'17"E. 230.45'
㉒	S.86°34'58"W. 62.58'
㉓	S.82°15'11"W. 117.79'

NOTE:
Station equations were made at Section line intercepts to reflect differences in stationing resulting from Collar, Williams & White survey versus the As-built data.

NOTES:
The following data sources were used in the development of these plans:
ADOT As-builts S-10(1), 123(B) and F039-1(4), R/W Strip Maps 8-T-197, 8-T-199, C-8-T-142, Construction Plans VLT-068-1-502, prepared by Collar, Williams & White, Facility Site Map #6-56, Subdivision Plats (Golden Sage Ranchos, Units 56 an 57, Mohave County, Arizona), and ADOT title reports.

Property lines shown based upon record data using ADOT survey datum base and found Section corners. A field survey of specific lots may produce a different result than indicated hereon.

REVISIONS			
C.O. NO.	DATE	BY	DESCRIPTION
8356	6-7-91	MAH	Par. 8-683: Added Note

REVISIONS			
C.O. NO.	DATE	BY	DESCRIPTION
7761	7/88	RSC	REVISED NEW R/W IN PARCELS 8-674 THRU 8-678, 8-680 & 8-682. ADDED PARCEL 8-693 & NEW R/W RT. STA. 1415+00.00. SHOW REMAINDER OF 8-681 TO BE UNECONOMIC REMNANT. REV'D TOTAL NO. OF SHTS.
7817	10/88	GSR	Added Uneconomic Remnant To Parcel 8-677
7928	5-1-89	NRG	Added Parcels 8-677-A & 8-678-A.

DRAWING NO.	D-8-T-333
HARD COPY	8759
DRAWN/DATE	S.T.L. 4-7-88
CHECKED/DATE	J. HAVINS 6/88

RSC ROBERTSON SPECIALTY CONSULTANTS
ENGINEERING • REAL ESTATE • RIGHT OF WAY

ARIZONA DEPARTMENT OF TRANSPORTATION
HIGHWAYS DIVISION
RIGHT OF WAY PLANS SERVICES

HIGHWAY: DAVIS DAM – KINGMAN
PROJECT NO.: F-068-1-702
ROUTE: S.R. 68
LOCATION: SACRAMENTO WASH – JCT. U.S. 93, Unit 1

REGISTERED LAND SURVEYOR — EUGENE R. STANLEY — 10781 — ARIZONA U.S.A.

SHEET 6 OF 12

OF

Click here for SR 68 Index

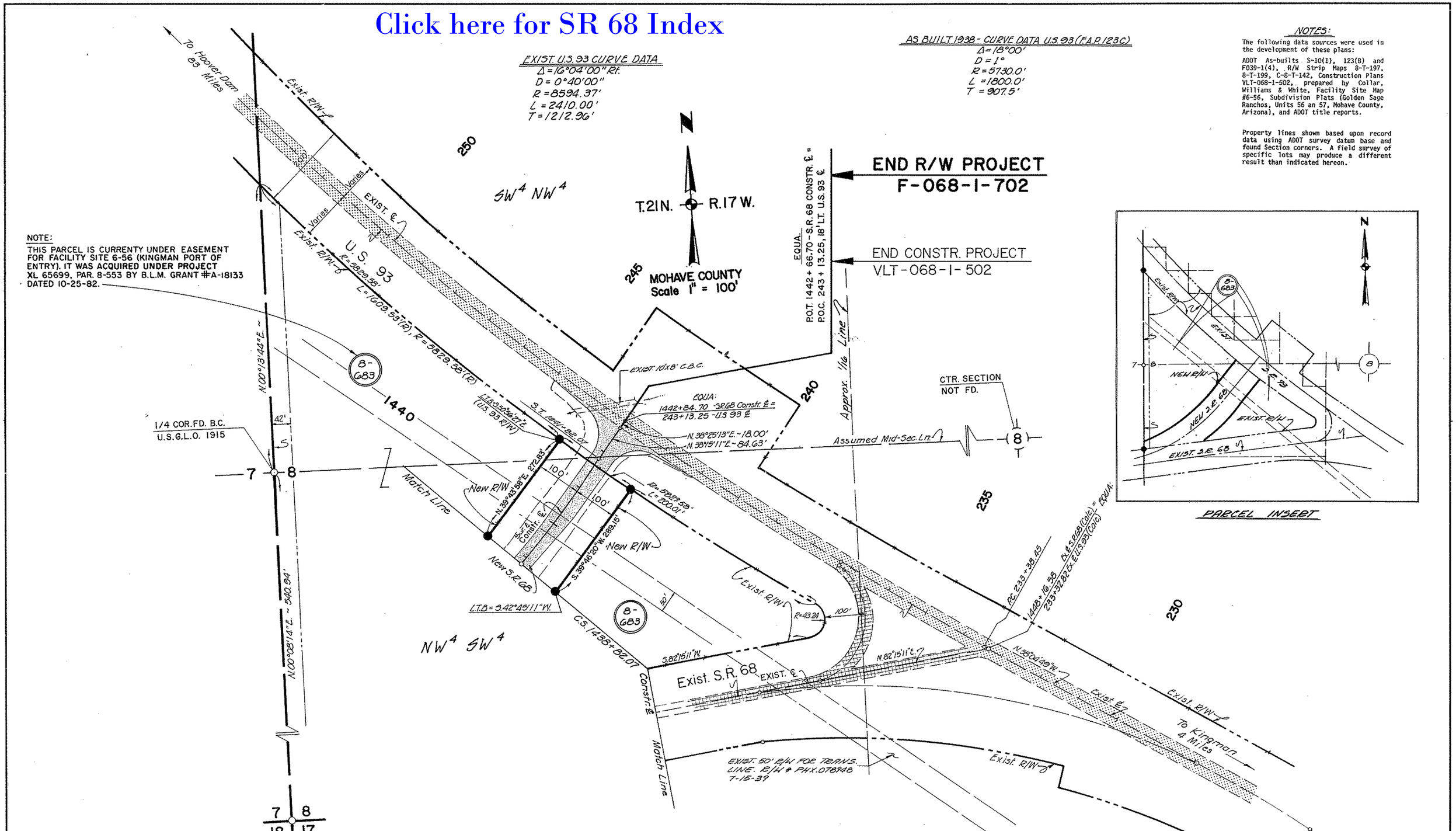

REVISIONS			
C.O. NO.	DATE	BY	DESCRIPTION
7761	7/88	RSC	REVISED NEW R/W IN PARCEL 8-683, REV'D END R/W PROJ.
8356			STA., REV'D TOTAL NO. OF SHTS.
8356	6-7-91	MAH	Par. 8-683: Added Note

DRAWING NO.	D-8-T-333
HARD COPY	8/59
DRAWN/DATE	S.T. 4-7-88
CHECKED/DATE	J. HAVINS 6/88

RSC ROBERTSON SPECIALTY CONSULTANTS
ENGINEERING • REAL ESTATE • RIGHT OF WAY

ARIZONA DEPARTMENT OF TRANSPORTATION
HIGHWAYS DIVISION
RIGHT OF WAY PLANS SERVICES

HIGHWAY: DAVIS DAM - KINGMAN
PROJECT NO. F-068-1-702
ROUTE: S.R. 68
LOCATION: SACRAMENTO WASH - JCT. U.S. 93, Unit 1

SHEET 7 OF 12

OF

Click here for SR 68 Index

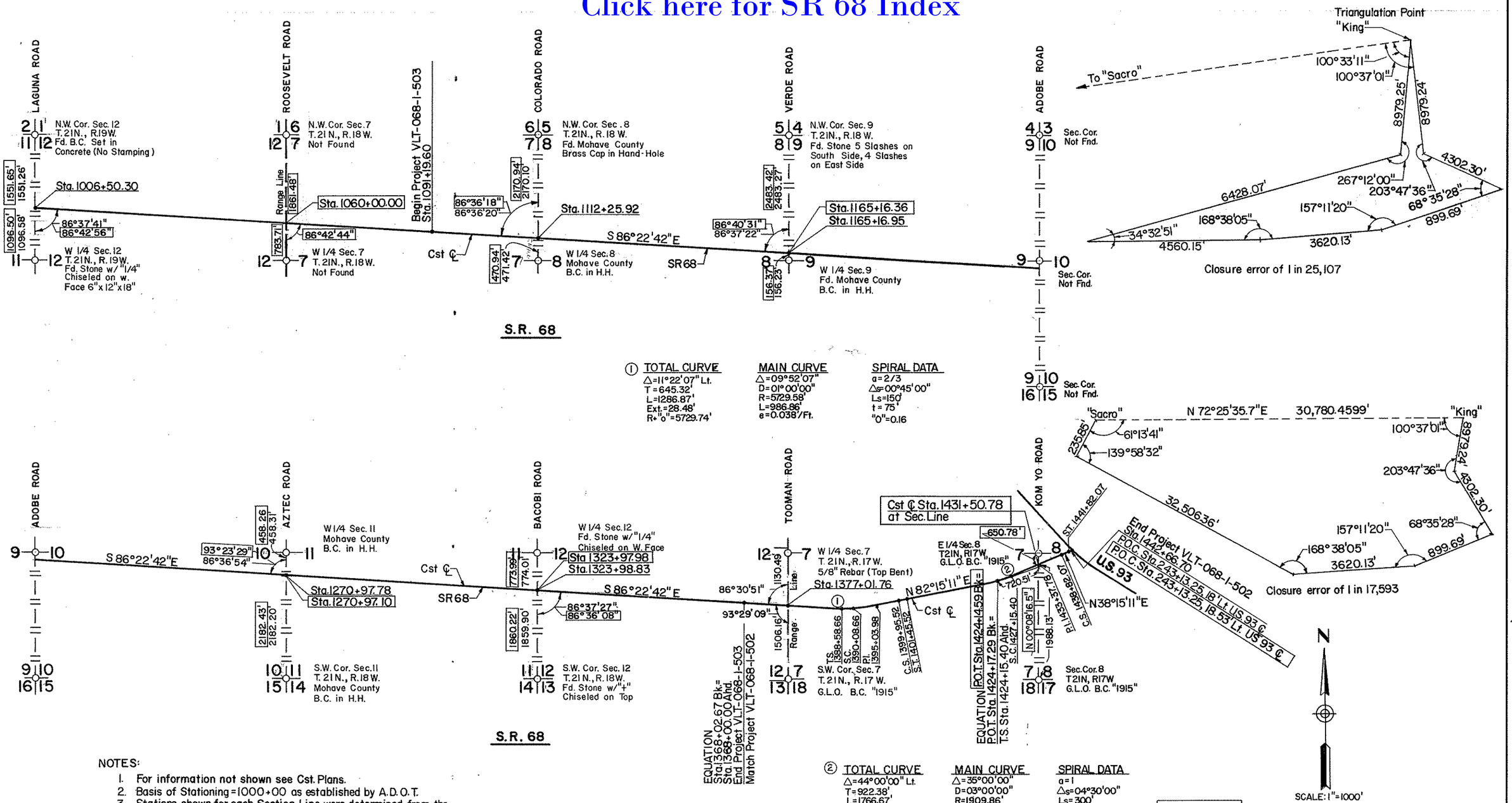

① TOTAL CURVE
△=11°22'07" Lt.
T=645.32'
L=1286.87'
Ext.=28.48'
R+"o"=5729.74'

MAIN CURVE
△=09°52'07"
D=01°00'00"
R=5729.58'
L=986.86'
e=0.038'/Ft.

SPIRAL DATA
a=2/3
△s=00°45'00"
Ls=150'
t=75'
"0"=0.16

② TOTAL CURVE
△=44°00'00" Lt.
T=922.38'
L=1766.67'
Ext.=152.11'
R+"o"=1911.82'

MAIN CURVE
△=35°00'00"
D=03°00'00"
R=1909.86'
L=1166.67'
e=0.080'/Ft.

SPIRAL DATA
a=1
△s=04°30'00"
Ls=300'
t=149.97'
"0"=1.96'

SCALE: 1"=1000'

1551.65' **RESULTS OF SURVEY 1989**

NOTES:
1. For information not shown see Cst. Plans.
2. Basis of Stationing = 1000+00 as established by A.D.O.T.
3. Stations shown for each Section Line were determined from the monumented Cst. ℄ for each project. These stations vary slightly from the field notes which were determined from P.O.T.'s established by A.D.O.T. survey parties.

THIS IS TO CERTIFY THAT THIS PLAT WAS PREPARED FROM FIELD NOTES OF ACTUAL SURVEYS MADE BY ME OR UNDER MY SUPERVISION, BETWEEN THE DATES OF 10/87 & 6/88 AND THAT THE SAME ARE TRUE AND CORRECT TO THE BEST OF MY KNOWLEDGE AND BELIEF.

WM. ROSS NELSON
REGISTERED LAND SURVEYOR # 14202
COLLAR, WILLIAMS & WHITE ENGINEERING

REVISIONS			
C.O. NO.	DATE	BY	DESCRIPTION
7761	9-13-88	CWW	ADDED THIS SHEET
	11-22-89	CWW	PLOTTING OF SURVEY 1989

DRAWING NO.	D-8-T-333	ARIZONA DEPARTMENT OF TRANSPORTATION HIGHWAYS DIVISION RIGHT OF WAY PLANS SERVICES	
HARD COPY			
DRAWN/DATE	R.W. 9/2/88		
CHECKED/DATE	T.J.K. 9/2/88	HIGHWAY	DAVIS DAM-KINGMAN
Collar, Williams & White Engineering		PROJECT NO.	F-068-1-702
ROUTE	SR. 68	LOCATION	SACRAMENTO WASH - JCT U S 93, Unit I
		SHEET	8 OF 12

REGISTERED LAND SURVEYOR CERTIFICATE NO. 14202 WM. ROSS NELSON ARIZONA, U.S.A.