F.H.W.A. REGION	STATE	PROJECT NO.	SHEET NO.	TOTAL SHEETS	FINALIZED PLANS
9	ARIZ.	S-212-701	1	23	

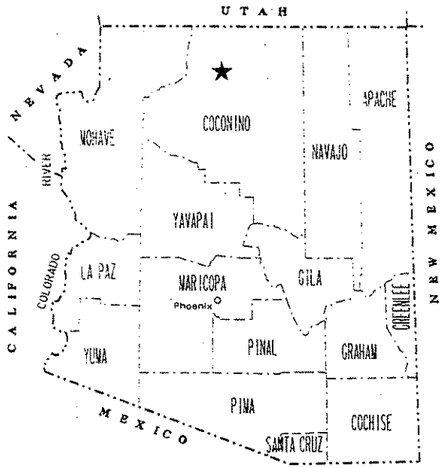

R/W PLANS FILE SET

STATE OF ARIZONA
DEPARTMENT OF TRANSPORTATION
HIGHWAYS DIVISION

R/W PLANS FILE SET

RIGHT OF WAY PLAN OF THE
JACOB LAKE - GRAND CANYON (S.R. 67)
JCT. US 89A - PARK BOUNDARY
67 CN 579 H2849 02R
S-212-701

LENGTH OF PROJECT 31.07 MILES DISTRICT IV

R/W PLANS FILE SET

R/W PLANS FILE SET

N

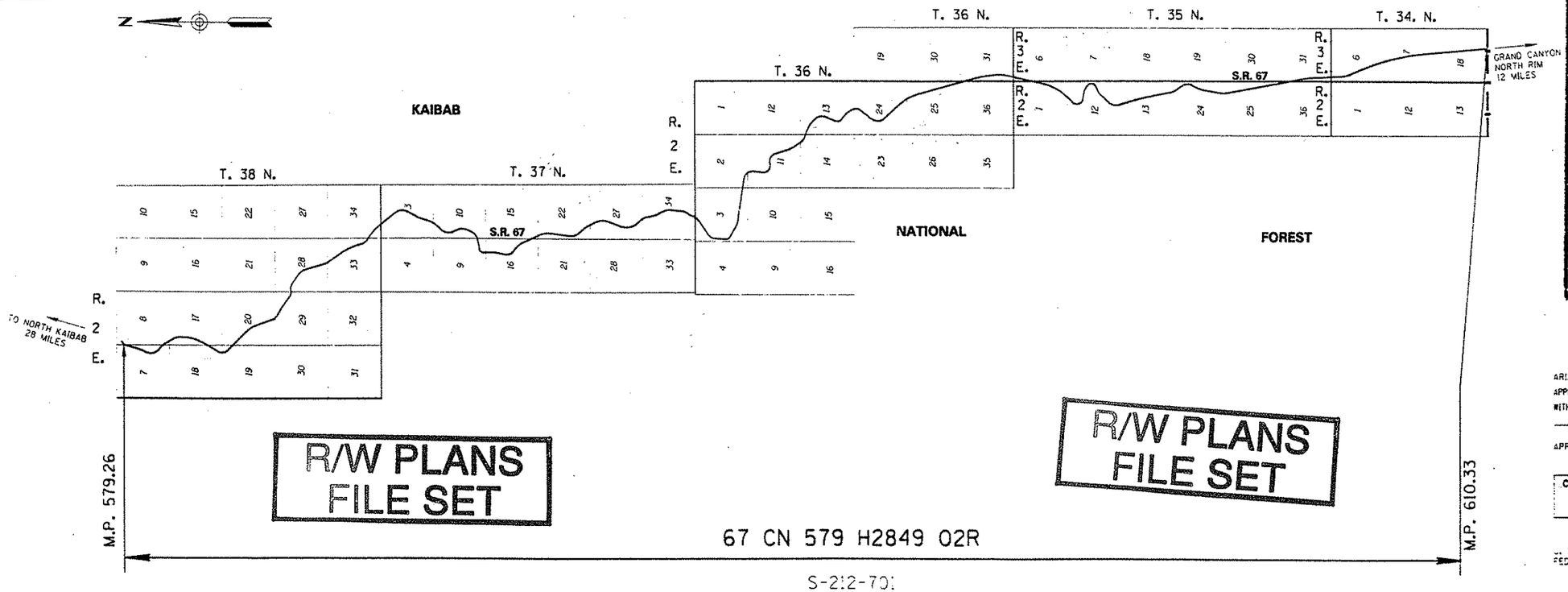

R/W PLANS FILE SET

R/W PLANS FILE SET

PRELIMINARY PRINT
FOR ENGINEERING USE ONLY
SUBJECT TO DESIGN CHANGES, ADDITIONS, ALTERATIONS & CORRECTIONS
DATE 4/23/93 BY Hadley

ARIZONA DEPARTMENT OF TRANSPORTATION BOARD
APPROVED FOR RIGHT OF WAY ACQUISITION IN ACCORDANCE
WITH RESOLUTION 91-11-A-84 DATED 11-15-91
GARY K. ROBINSON STATE ENGINEER

APPROVED IN ACCORDANCE WITH ROADWAY PLANS
DATE 12-1-92

CHIEF R/W AGENT
Robert Hernandez

U. S. DEPARTMENT OF TRANSPORTATION
FEDERAL HIGHWAY ADMINISTRATION

APPROVED DATE
DIVISION ADMINISTRATOR

PUBLIC HEARING REQUIREMENTS CERTIFIED	N/A
ENVIRONMENTAL CLEARANCE	N/A
C & S REVIEW	
BID SET REVIEW	

DRAWING NO.	D-3-T-659
SHEET NO.	1 OF 23

Click here for SR 67 Index

OWNERSHIP RECORD / ACQUISITION RECORD

PARCEL NUMBER	OWNER	DESCRIPTION	TOTAL AREA	AREA REQUIRED: GROSS INCLUDING EXISTING R/W	AREA REQUIRED: NET EXCLUDING EXISTING R/W	EASEMENT AREA	REMAINDER: LEFT	REMAINDER: RIGHT	SHEET NO.	CHIEF R/W AGENT APPROVAL	INSTRUMENT: TYPE	INSTRUMENT: DATE	RECORDED: DATE	RECORDED: DOCUMENT
3-357	U.S.A. (KAIBAB NATIONAL FOREST)	PT. SEC. 24, 25, 36, T.35N., R.2E. PT. SEC. 31, T.35N., R.3E. PT. SEC. 6, 7, 18, T.34N., R3E.			93.76 AC.									
3-299	U.S.A. (KAIBAB NATIONAL FOREST)	PT. SEC. 7, 8, 17, 18, 19, 20, 28, 29, T.38N., R.2E. PT. SEC. 3, 9, 10, 16, T.37N., R.2.E.			148.49 AC.									
3-399	U.S.A. (KAIBAB NATIONAL FOREST)	PT. SEC. ~~22~~, ~~27~~, 34, T.37N., R.2E. PT. SEC. ~~2~~, ~~3~~, ~~11~~, 13, ~~14~~, ~~24~~, ~~25~~, T.36N., R.2E. PT. SEC. ~~31~~, T.36N., R.3E. PT. SEC. ~~6~~, T.35N., R.3E. PT. SEC. ~~1~~, ~~12~~, 13, ~~24~~, T.35N., R.2E.			~~780.57 AC.~~ 366.56 AC.				6-23					

Click here for SR 67 Index

REVISIONS			
C.O. NO.	DATE	BY	DESCRIPTION
8544	8/31/92	JDC	REVISED AREA ON PARCEL 3-399

DRAWING NO.	D-3-T-659
HARD COPY	
DRAWN/DATE	J.D.C. 1990
CHECKED/DATE	

WARNER CAMPANELLA MORIUCHI 4100 N. 70th STREET SCOTTSDALE, ARIZONA 85251 (602) 990-3008

ARIZONA DEPARTMENT OF TRANSPORTATION
HIGHWAYS DIVISION
RIGHT OF WAY PLANS SERVICES

HIGHWAY: JACOB LAKE - GRAND CANYON
PROJECT NO. S-212-701
ROUTE: SR 67
LOCATION: JCT. US 89A-PARK BOUNDARY

SHEET 2 OF 23

TRACS NO. 67 CN 579 | H2849 | 02R

___ OF ___

*****DGN*SPECIFICATION*****
*****SYSTIME*****
VIEW NAME:

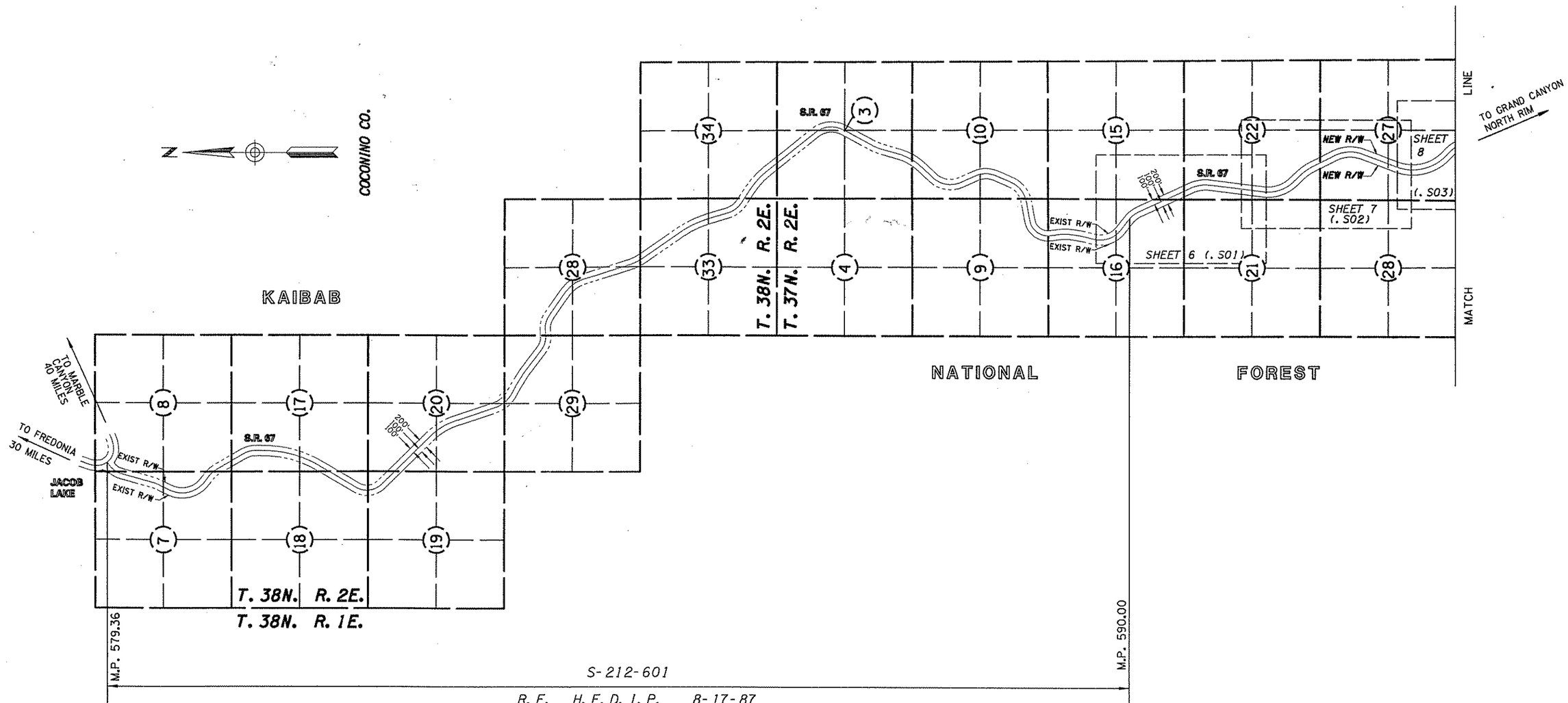

BEGIN R/W PROJECT

67 CN 579 H2849 02R

S-212-701

VICINITY MAP

SCALE: 1" = 2000'

REVISIONS			
C.O. NO.	DATE	BY	DESCRIPTION
8544	8/31/92	JDC	ADD'D 'TO FREDONIA' & R/W WIDTHS
			CHANGED EXIST R/W TO NEW R/W
			BEGINNING AT MP. 590.00

DRAWING NO.	D-3-T-659
HARD COPY	
DRAWN/DATE	JDC SEP 1991
CHECKED/DATE	
WARNER CAMPANELLA MORIUCHI 4110 N. 70th STREET SCOTTSDALE, ARIZONA 85251 (602) 990-3008	
ROUTE	SR 67
LOCATION	JCT. US 89A-PARK BOUNDARY

ARIZONA DEPARTMENT OF TRANSPORTATION
HIGHWAYS DIVISION
RIGHT OF WAY PLANS SERVICES

HIGHWAY: JACOB LAKE - GRAND CANYON

PROJECT NO. S-212-701

SHEET 3 OF 23

TRACS NO. 67 CN 579 | H2849 | 02R

____ OF ____

Click here for SR 67 Index

*****DGN-SPECIFICATION*****
*****SYSTIME*****
VIEW NAME:

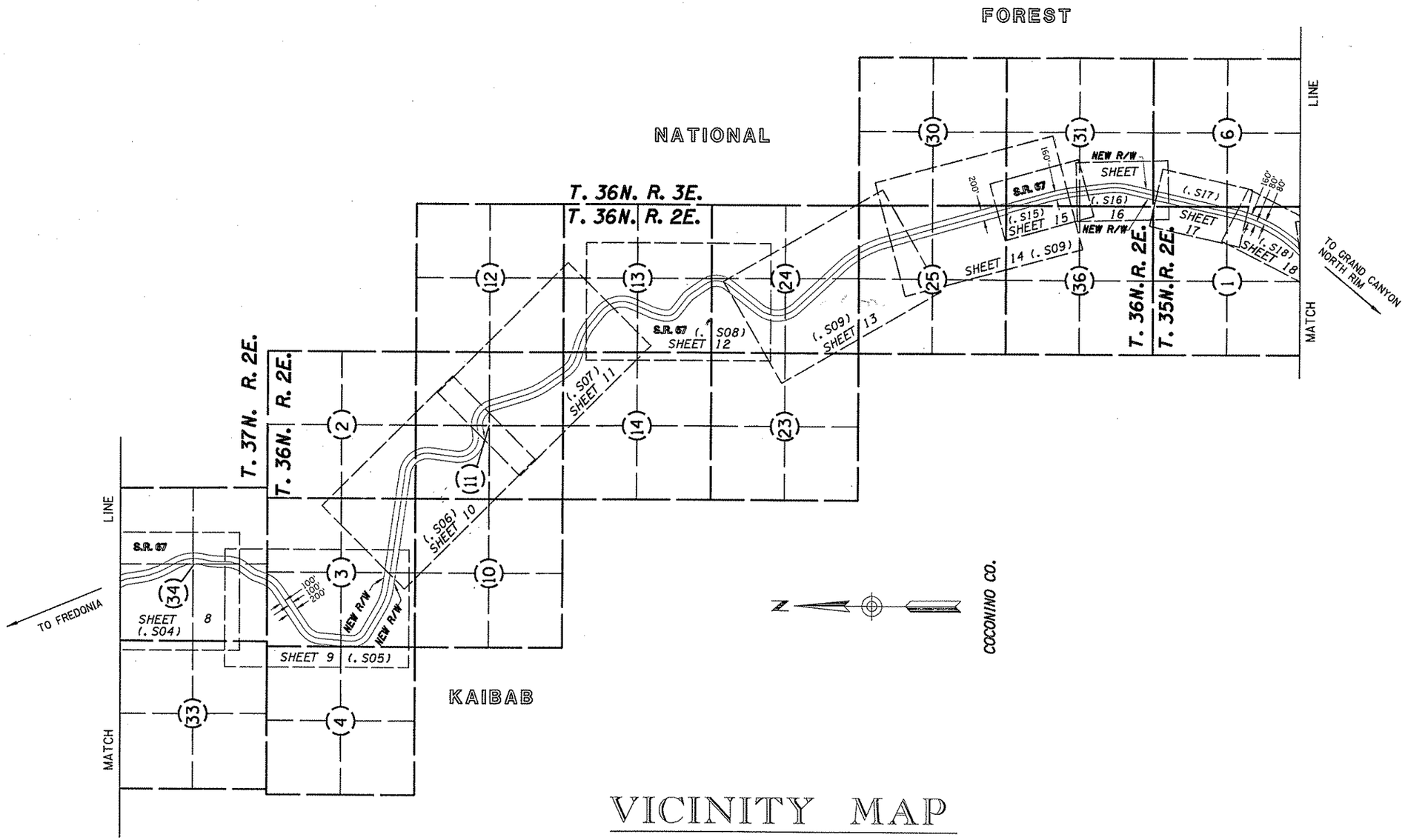

VICINITY MAP

SCALE: 1" = 2000'

Click here for SR 67 Index

REVISIONS			
C.O. NO.	DATE	BY	DESCRIPTION
8544	8/31/92	JDC	ADD'D 'TO FREDONIA' & R/W WIDTHS
			CHANGED EXIST. R/W TO NEW R/W
			& SHEET OUTLINES BEGINNING AT SHT.15

DRAWING NO.	D-3-T-659
HARD COPY	
DRAWN/DATE	JDC SEP 1991
CHECKED/DATE	
WARNER CAMPANELLA MORUCHI 4110 N. 70th STREET SCOTTSDALE, ARIZONA 85251 (602) 990-3008	
ROUTE	SR 67
LOCATION	JCT. US 89A-PARK BOUNDARY

ARIZONA DEPARTMENT OF TRANSPORTATION
HIGHWAYS DIVISION
RIGHT OF WAY PLANS SERVICES

HIGHWAY: JACOB LAKE - GRAND CANYON

PROJECT NO. S-212-701

SHEET 4 OF 23

*****DGN-SPECIFICATION***** VIEW NAME:
*****SYSTIME*****

TRACS NO. 67 CN 579 | H2849 | 02R | 05

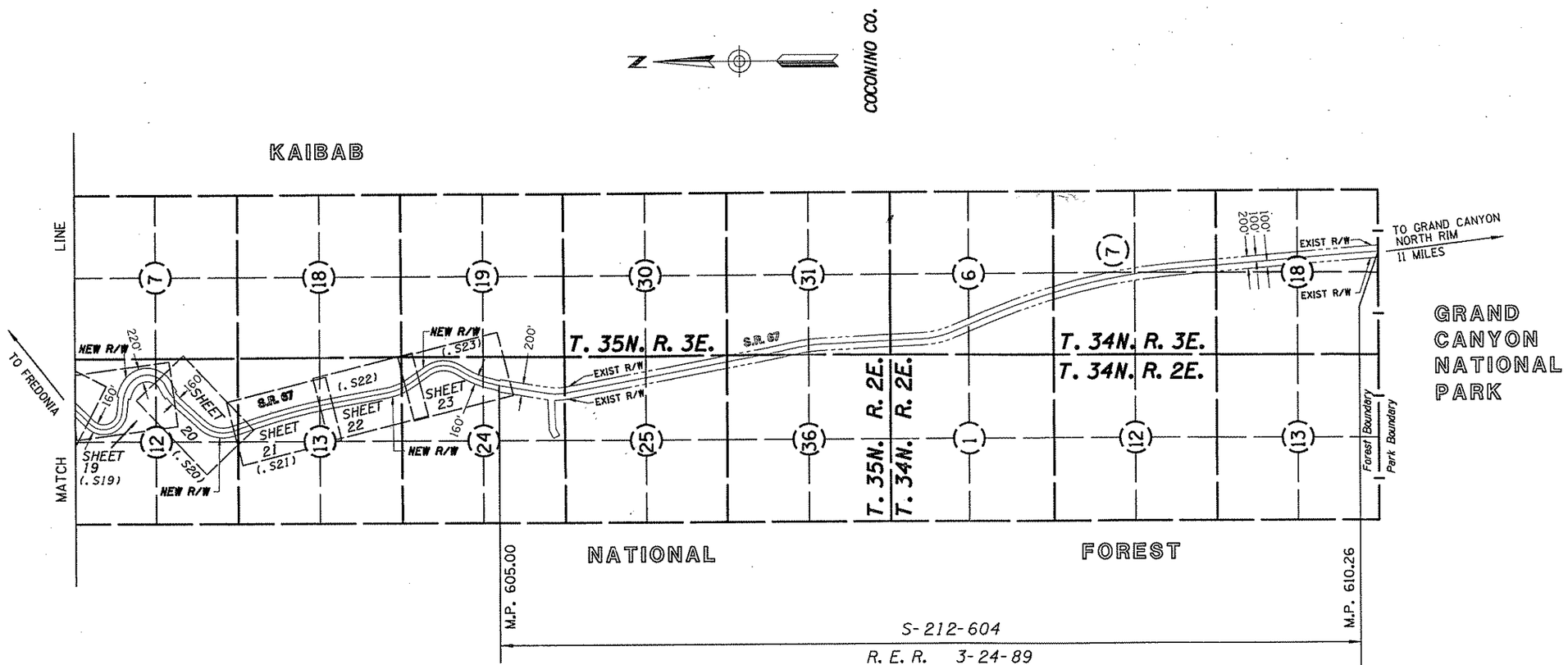

END R/W PROJECT
67 CN 579 H2849 02R
S-212-701

VICINITY MAP

SCALE: 1" = 2000'

Click here for SR 67 Index

REVISIONS			
C.O. NO.	DATE	BY	DESCRIPTION
8544	8/31/92	JDC	ADD'D 'TO FREDONIA' & R/W WIDTHS
			CHANGED EXIST R/W TO NEW R/W
			& REVISED SHEET OUTLINES

DRAWING NO.	D-3-T-659
HARD COPY	
DRAWN/DATE	JDC SEP 1991
CHECKED/DATE	
WARNER CAMPANELLA MORIUCHI	4110 N. 75TH STREET SCOTTSDALE, ARIZONA 85251 (602) 990-3008
ROUTE	SR 67
LOCATION	JCT. US 89A-PARK BOUNDARY

ARIZONA DEPARTMENT OF TRANSPORTATION
HIGHWAYS DIVISION
RIGHT OF WAY PLANS SERVICES

HIGHWAY: JACOB LAKE - GRAND CANYON
PROJECT NO. S-212-701

SHEET 5 OF 23

TRACS NO. 67 CN 579 | H2849 | 02R

____ OF ____

*****DGN*SPECIFICATION***** VIEW NAME:

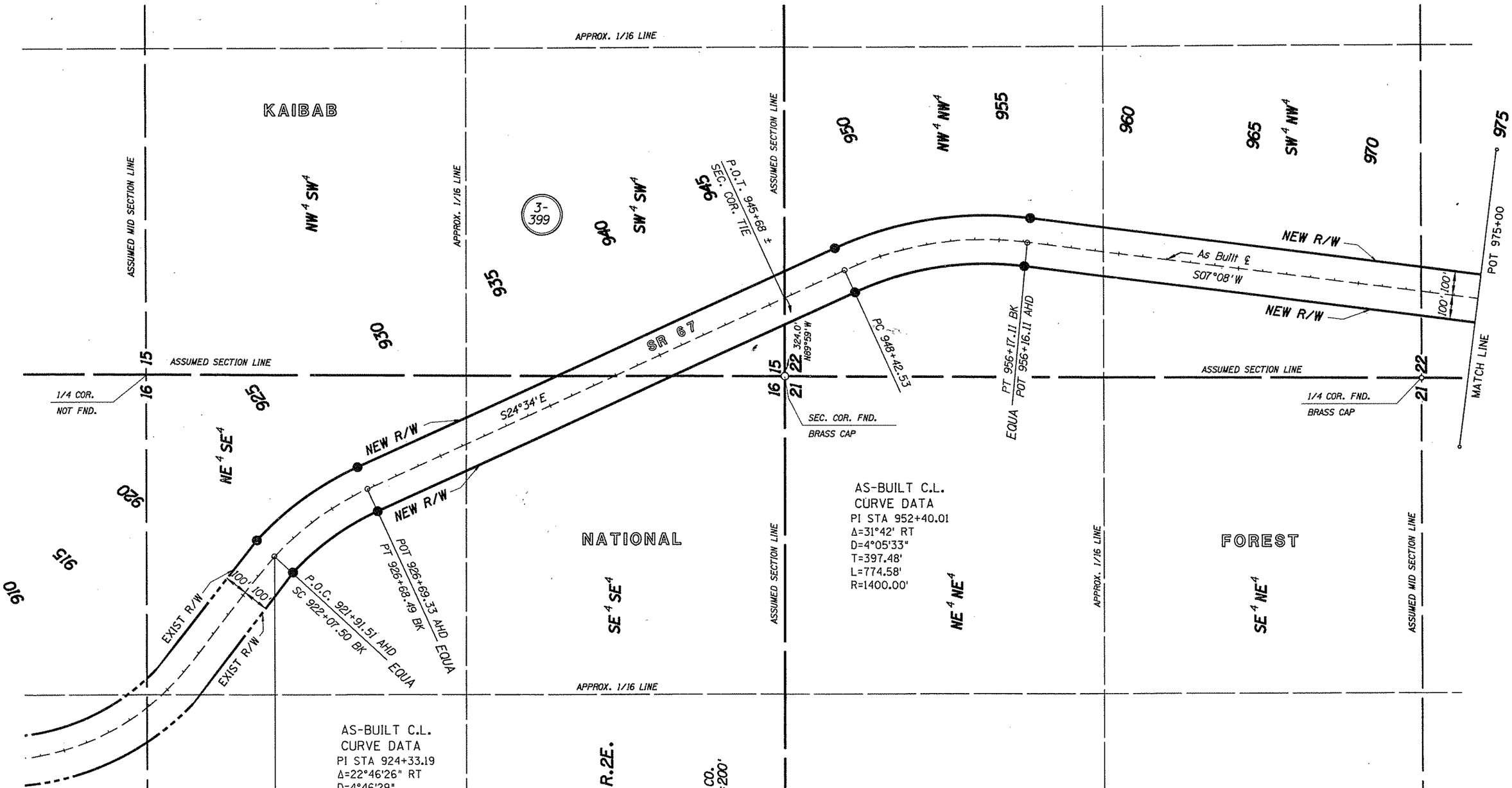

NOTE: ALL SPIRALS CORDED AS PER ADOT STANDARDS.

END R/W PROJECT

S-212-601

REVISIONS			
C.O. NO.	DATE	BY	DESCRIPTION
8544	8/31/92	JDC	CHANGE R.O.W. TO 100' EACH SIDE OF ℄

DRAWING NO.	D-3-T-659
HARD COPY	
DRAWN/DATE	JDC SEP 1991
CHECKED/DATE	
WARNER CAMPANELLA MORIUCHI 4110 N. 70th STREET SCOTTSDALE, ARIZONA 85251 (602) 990-3008	
ROUTE	SR 67
LOCATION	JCT. US 89A-PARK BOUNDARY

ARIZONA DEPARTMENT OF TRANSPORTATION
HIGHWAYS DIVISION
RIGHT OF WAY PLANS SERVICES

HIGHWAY: JACOB LAKE - GRAND CANYON

PROJECT NO. S-212-701

SHEET 6 OF 23

TRACS NO. 67 CN 579 | H2849 | 02R | OF

Click here for SR 67 Index

•••••DGN•SPECIFICATION••••• VIEW NAME:

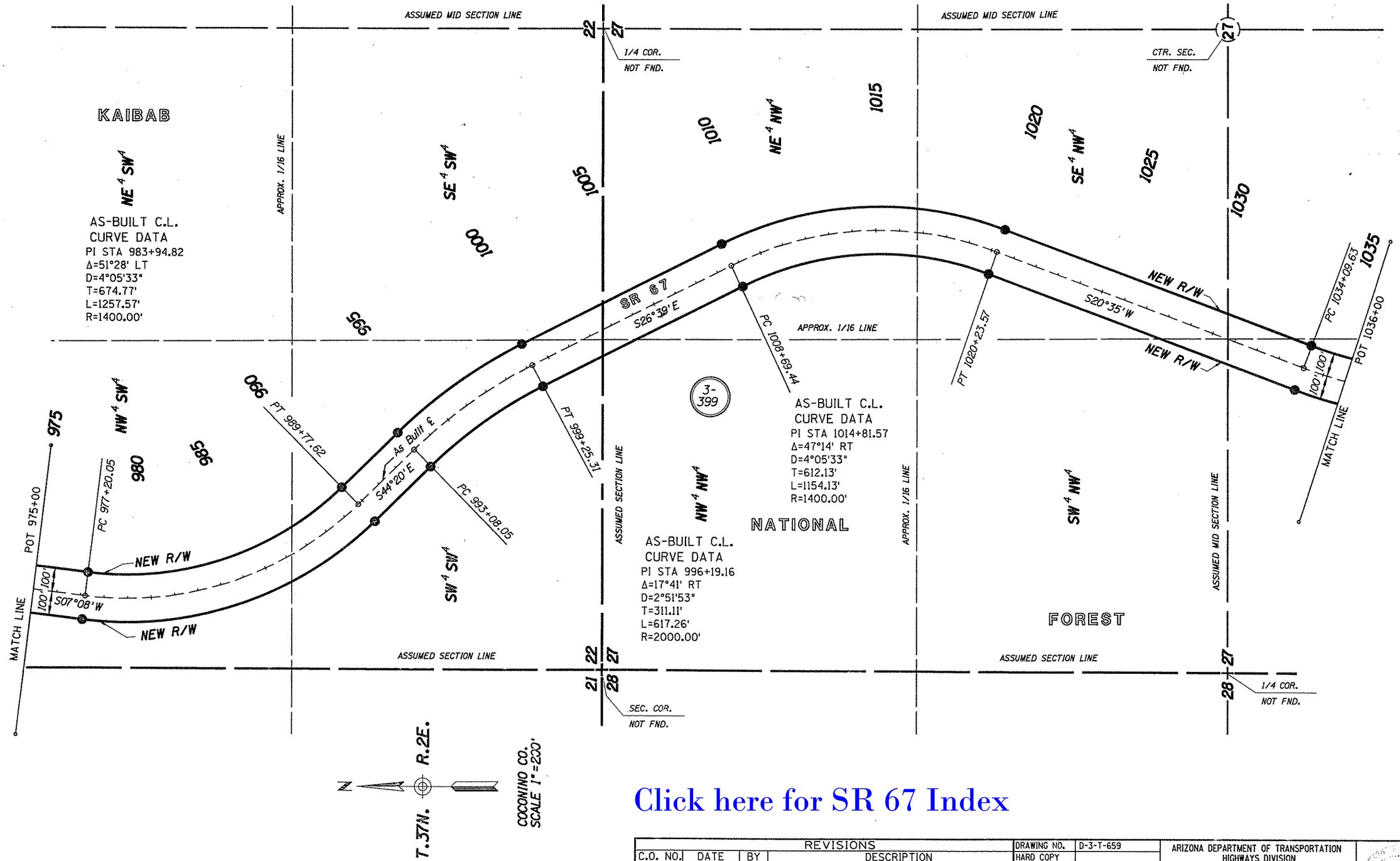

Click here for SR 67 Index

REVISIONS			
C.O. NO.	DATE	BY	DESCRIPTION
8544	8/31/92	JDC	CHANGE R.O.W. TO 100' EACH SIDE ℄

DRAWING NO.	D-3-T-659
HARD COPY	
DRAWN/DATE	JDC SEP 1991
CHECKED/DATE	
WARNER CAMPANELLA MORIUCHI	4110 N. 70th STREET SCOTTSDALE, ARIZONA 85251 (602) 990-3008
ROUTE	SR 67
LOCATION	JCT. US 89A-PARK BOUNDARY

ARIZONA DEPARTMENT OF TRANSPORTATION
HIGHWAYS DIVISION
RIGHT OF WAY PLANS SERVICES

HIGHWAY: JACOB LAKE - GRAND CANYON
PROJECT NO. S-212-701

SHEET 7 OF 23

TRACS NO. 67 CN 579 H3849 02P 05

*****DGN*SPECIFICATION***** VIEW NAME:

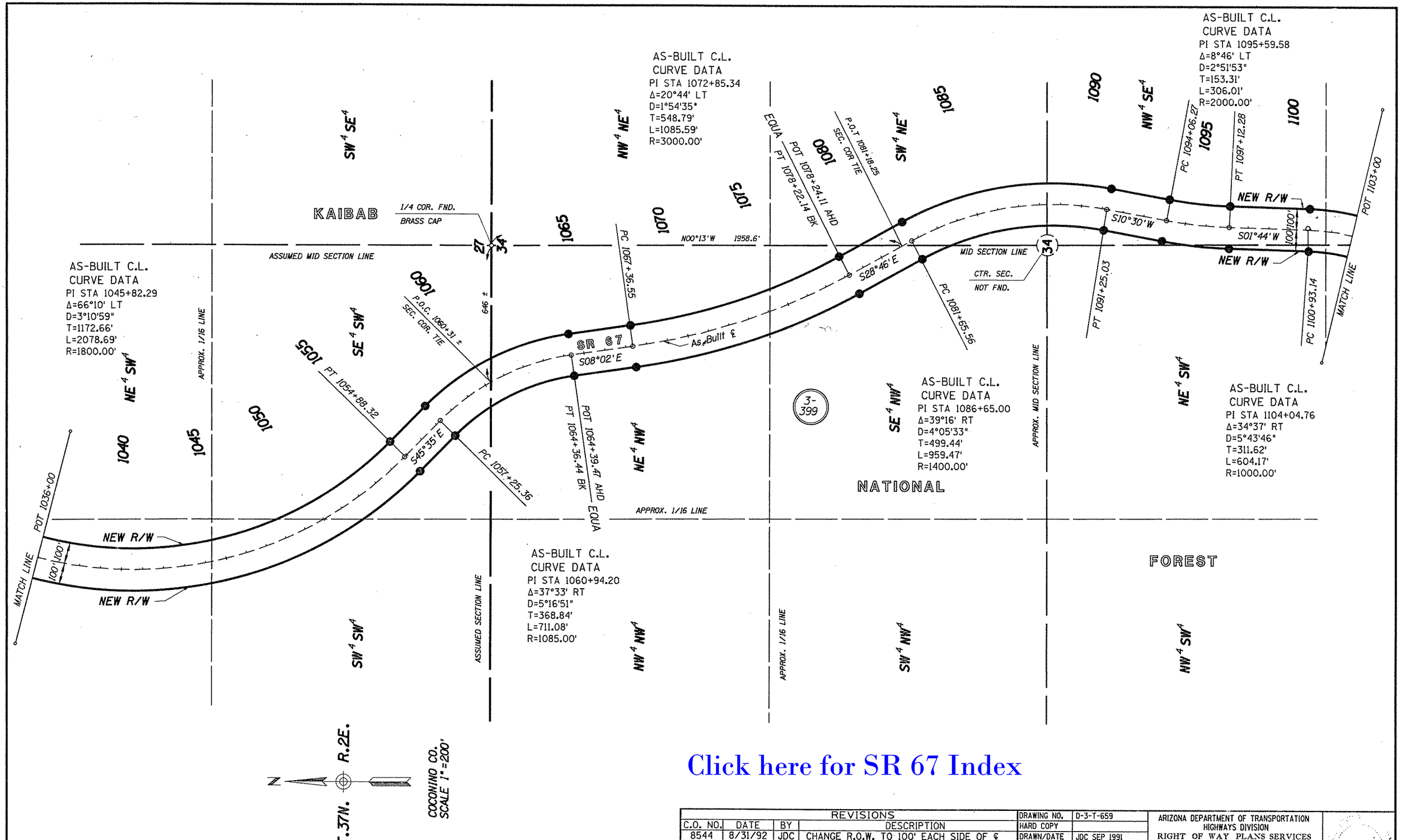

Click here for SR 67 Index

REVISIONS			
C.O. NO.	DATE	BY	DESCRIPTION
8544	8/31/92	JDC	CHANGE R.O.W. TO 100' EACH SIDE OF ℄

DRAWING NO.	D-3-T-659
HARD COPY	
DRAWN/DATE	JDC SEP 1991
CHECKED/DATE	
WARNER CAMPANELLA MORIUCHI	4110 N. 70th STREET SCOTTSDALE, ARIZONA 85251 (602) 990-3008
ROUTE	SR 67
LOCATION	JCT. US 89A-PARK BOUNDARY

ARIZONA DEPARTMENT OF TRANSPORTATION
HIGHWAYS DIVISION
RIGHT OF WAY PLANS SERVICES

HIGHWAY: JACOB LAKE - GRAND CANYON
PROJECT NO. S-212-701

SHEET 8 OF 23

TRACS NO. 67 CN 579 | H2849 | 02P | OF

*****DGN*SPECIFICATION***** VIEW NAME:

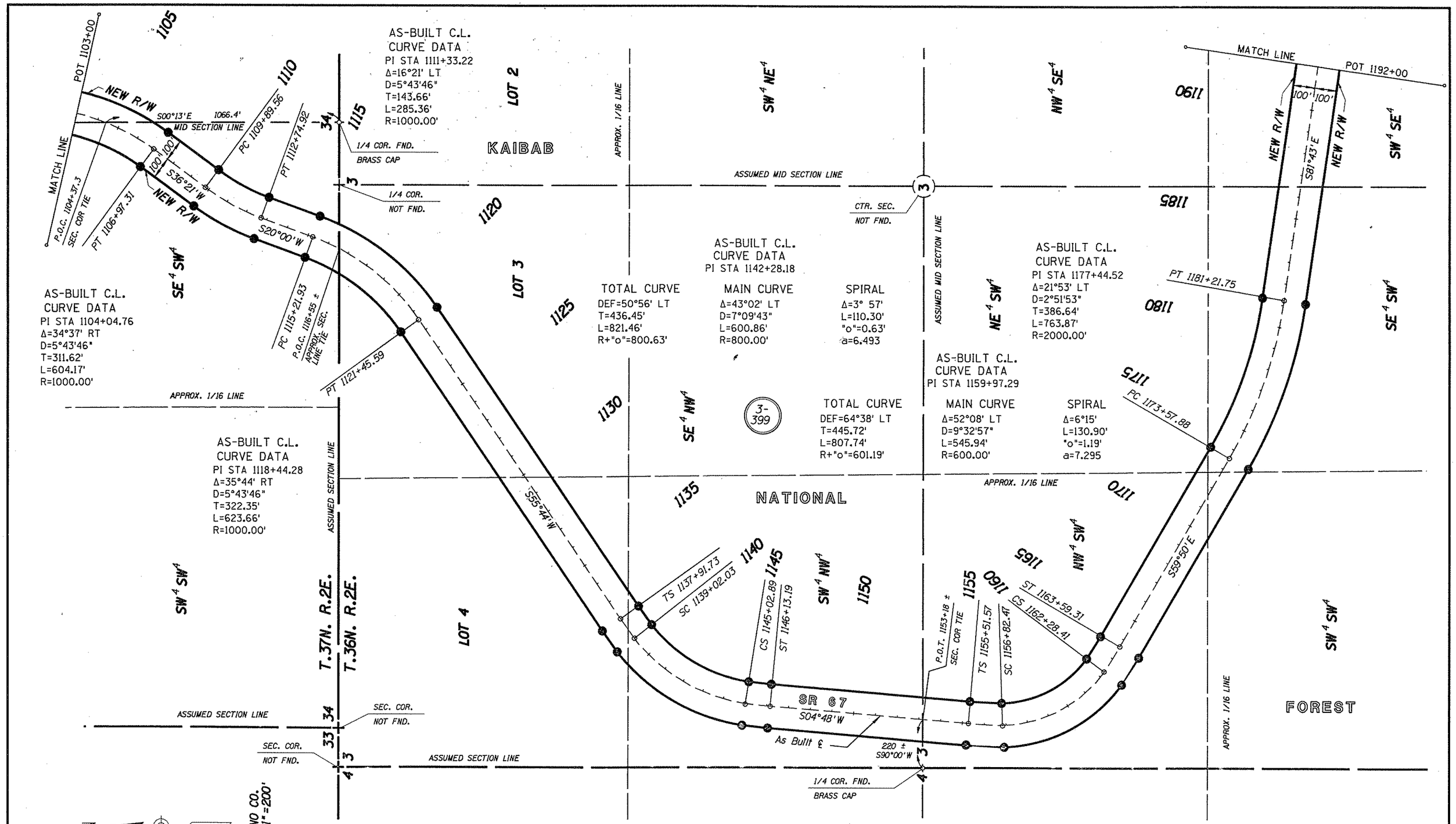

NOTE: ALL SPIRALS CORDED AS PER ADOT STANDARDS.

REVISIONS			
C.O. NO.	DATE	BY	DESCRIPTION
8544	8/31/92	JDC	CHANGE R.O.W. TO 100' EACH SIDE OF ℄

DRAWING NO.	D-3-T-659
HARD COPY	
DRAWN/DATE	JDC SEP 1991
CHECKED/DATE	
WARNER CAMPANELLA MORIUCHI 4110 N. 70th STREET SCOTTSDALE, ARIZONA 85251 (602) 990-3008	
ROUTE	SR 67
LOCATION	JCT. US 89A-PARK BOUNDARY

ARIZONA DEPARTMENT OF TRANSPORTATION
HIGHWAYS DIVISION
RIGHT OF WAY PLANS SERVICES

HIGHWAY: JACOB LAKE - GRAND CANYON
PROJECT NO. S-212-701

SHEET 9 OF 23

Click here for SR 67 Index

*****DGN*SPECIFICATION***** VIEW NAME:
*****SYSTIME***** TRACS NO. 67 CN 579 H2849 02R OF

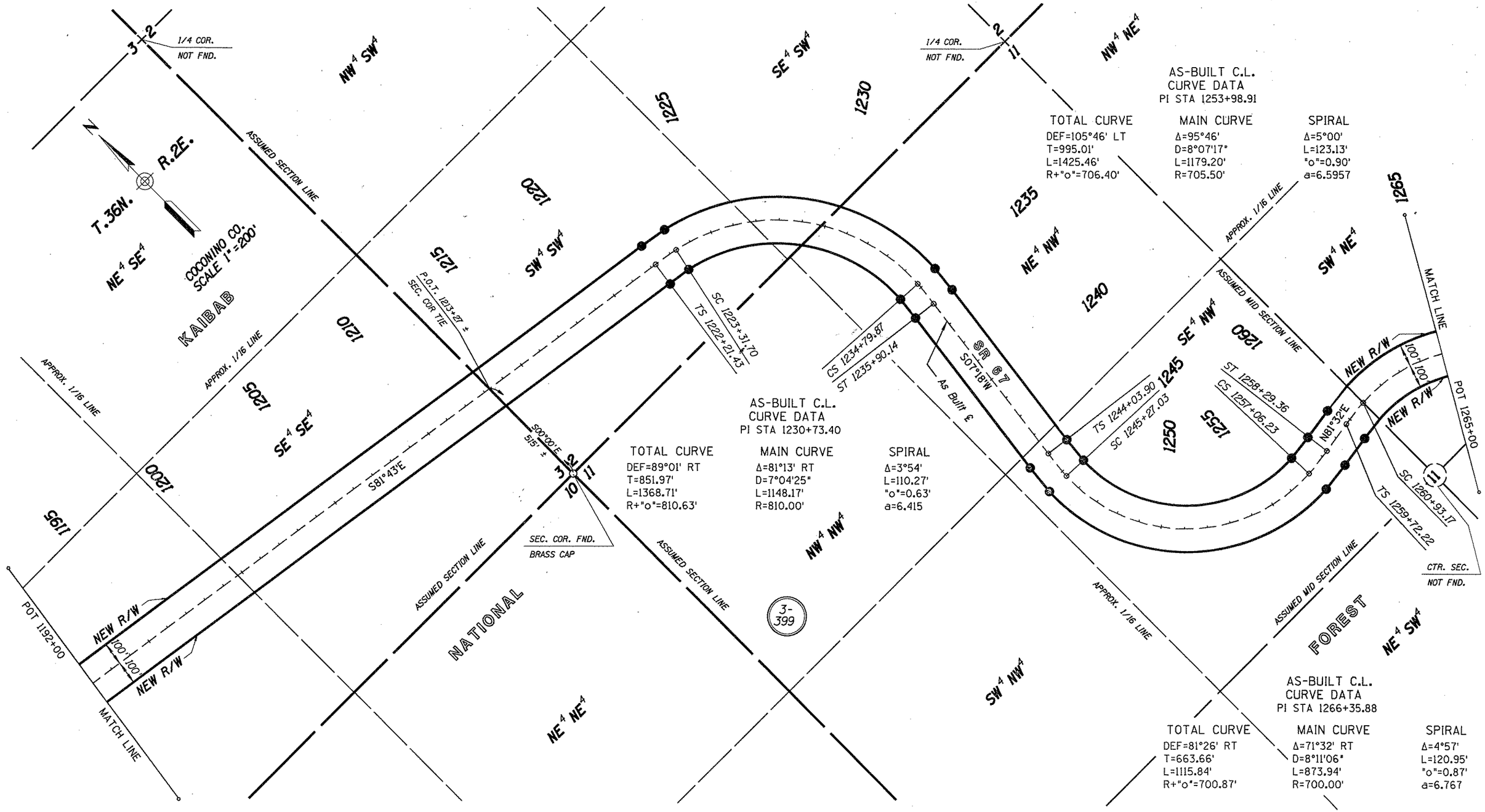

NOTE: ALL SPIRALS CORDED AS PER ADOT STANARDS.

REVISIONS			
C.O. NO.	DATE	BY	DESCRIPTION
8544	8/31/92	JDC	CHANGE R.O.W. TO 100' EACH SIDE OF ℄

DRAWING NO.	D-3-T-659
HARD COPY	
DRAWN/DATE	JDC SEP 1991
CHECKED/DATE	
WARNER CAMPANELLA MORIUCHI 4110 N. 30th STREET SCOTTSDALE, ARIZONA 85251 (602) 990-3008	
ROUTE SR 67	LOCATION JCT. US 89A-PARK BOUNDARY

ARIZONA DEPARTMENT OF TRANSPORTATION
HIGHWAYS DIVISION
RIGHT OF WAY PLANS SERVICES

HIGHWAY: JACOB LAKE - GRAND CANYON
PROJECT NO. S-212-701

SHEET 10 OF 23

TRACS NO. 67 CN 579 | H2849 | 02R | ___ OF ___

Click here for SR 67 Index

*****DGN=SPECIFICATION*****
*****SYSTIME*****
VIEW NAME:

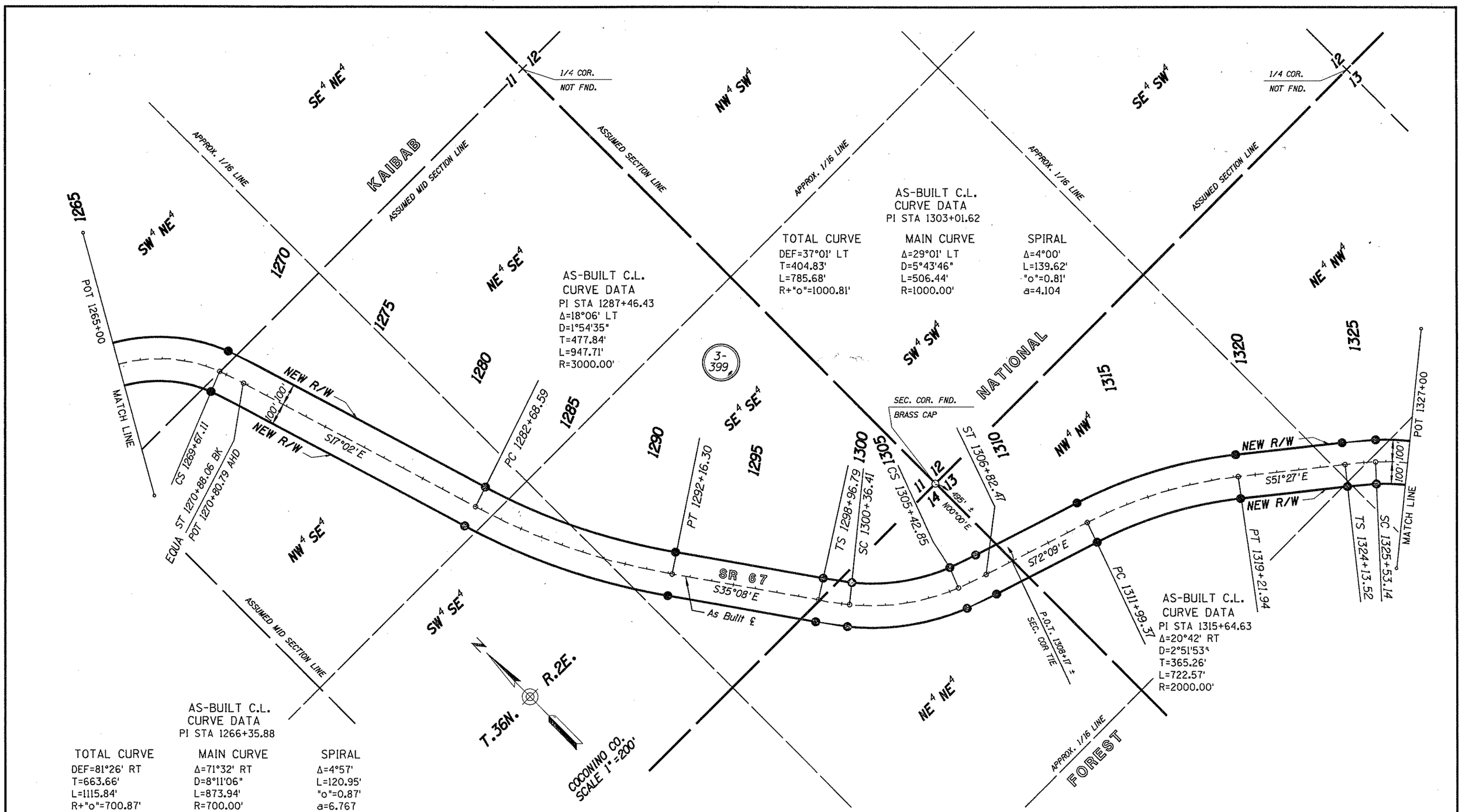

AS-BUILT C.L.
CURVE DATA
PI STA 1287+46.43
Δ=18°06' LT
D=1°54'35"
T=477.84'
L=947.71'
R=3000.00'

AS-BUILT C.L.
CURVE DATA
PI STA 1303+01.62

TOTAL CURVE	MAIN CURVE	SPIRAL
DEF=37°01' LT	Δ=29°01' LT	Δ=4°00'
T=404.83'	D=5°43'46"	L=139.62'
L=785.68'	L=506.44'	"o"=0.81'
R+"o"=1000.81'	R=1000.00'	a=4.104

AS-BUILT C.L.
CURVE DATA
PI STA 1315+64.63
Δ=20°42' RT
D=2°51'53"
T=365.26'
L=722.57'
R=2000.00'

AS-BUILT C.L.
CURVE DATA
PI STA 1266+35.88

TOTAL CURVE	MAIN CURVE	SPIRAL
DEF=81°26' RT	Δ=71°32' RT	Δ=4°57'
T=663.66'	D=8°11'06"	L=120.95'
L=1115.84'	L=873.94'	"o"=0.87'
R+"o"=700.87'	R=700.00'	a=6.767

NOTE: ALL SPIRALS CORDED AS PER ADOT STANDARES.

REVISIONS			
C.O. NO.	DATE	BY	DESCRIPTION
8544	8/31/92	JDC	CHANGE R.O.W. TO 100' EACH SIDE OF ℄

DRAWING NO.	D-3-T-659
HARD COPY	
DRAWN/DATE	JDC SEP 1991
CHECKED/DATE	
WARNER CAMPANELLA MORIUCHI	4110 N. 70TH STREET SCOTTSDALE, ARIZONA 85251 (602) 990-3008
ROUTE	SR 67
LOCATION	JCT. US 89A-PARK BOUNDARY

ARIZONA DEPARTMENT OF TRANSPORTATION
HIGHWAYS DIVISION
RIGHT OF WAY PLANS SERVICES

HIGHWAY: JACOB LAKE - GRAND CANYON
PROJECT NO. S-212-701

SHEET 11 OF 23

TRACS NO. 67 CN 579 | H2849 | 02R | ___ OF ___

Click here for SR 67 Index

*****DGN*SPECIFICATION***** VIEW NAME:
*****SYSTIME*****

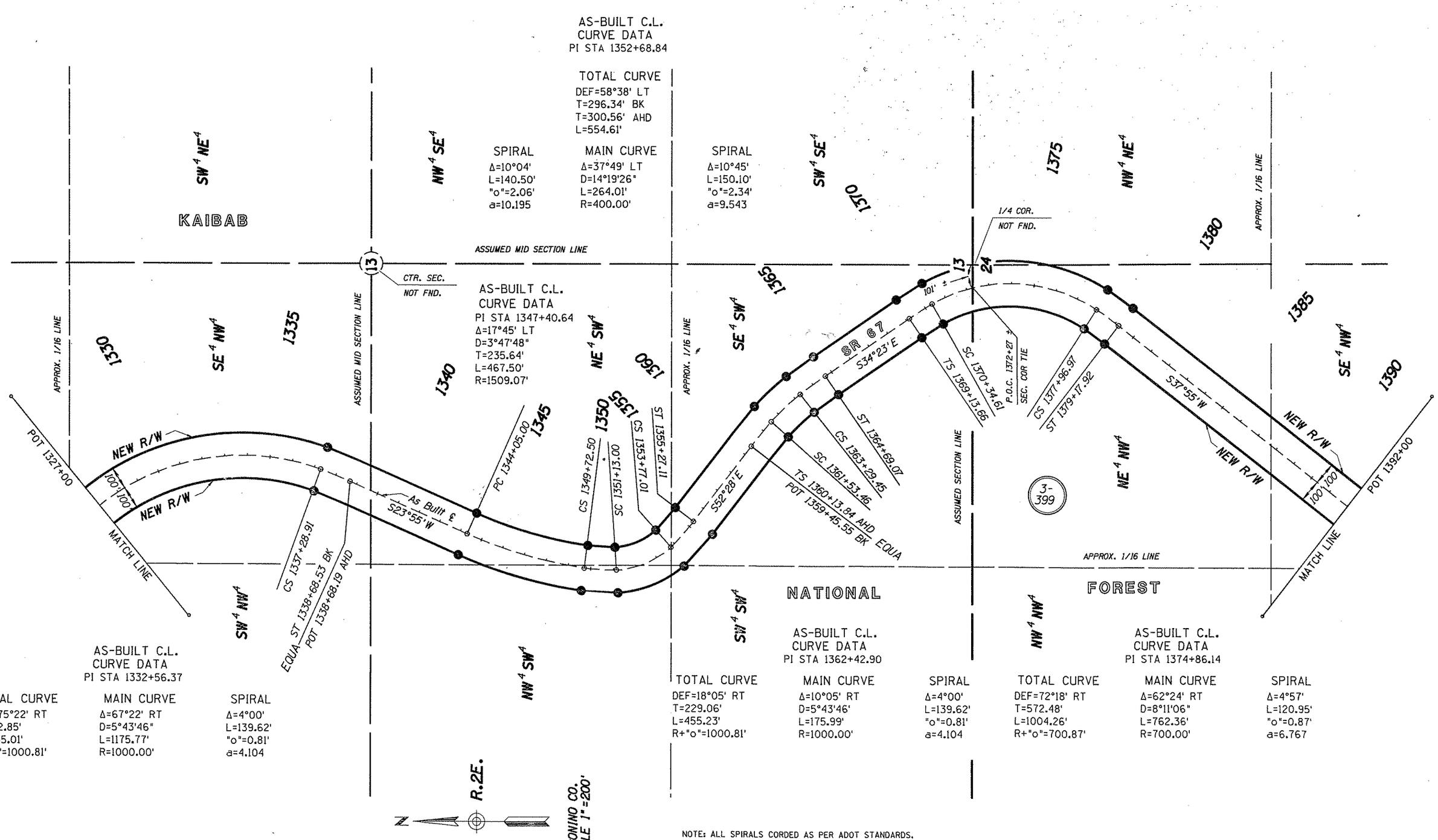

NOTE: ALL SPIRALS CORDED AS PER ADOT STANDARDS.

REVISIONS			
C.O. NO.	DATE	BY	DESCRIPTION
8544	8/31/92	JDC	CHANGE R.O.W. TO 100' EACH SIDE OF ℄

DRAWING NO.	D-3-T-659
HARD COPY	
DRAWN/DATE	JDC SEP 1991
CHECKED/DATE	
WARNER CAMPANELLA MORIUCHI	4200 N. 70th STREET SCOTTSDALE, ARIZONA 85251 (602) 990-3008
ROUTE	SR 67
LOCATION	JCT. US 89A-PARK BOUNDARY

ARIZONA DEPARTMENT OF TRANSPORTATION
HIGHWAYS DIVISION
RIGHT OF WAY PLANS SERVICES

HIGHWAY: JACOB LAKE - GRAND CANYON
PROJECT NO. S-212-701

SHEET 12 OF 23

TRACS NO. 67 CN 579 | H2849 | 02R | ___ OF ___

Click here for SR 67 Index

*****DGN=SPECIFICATION*****
*****SYSTIME*****
VIEW NAME:

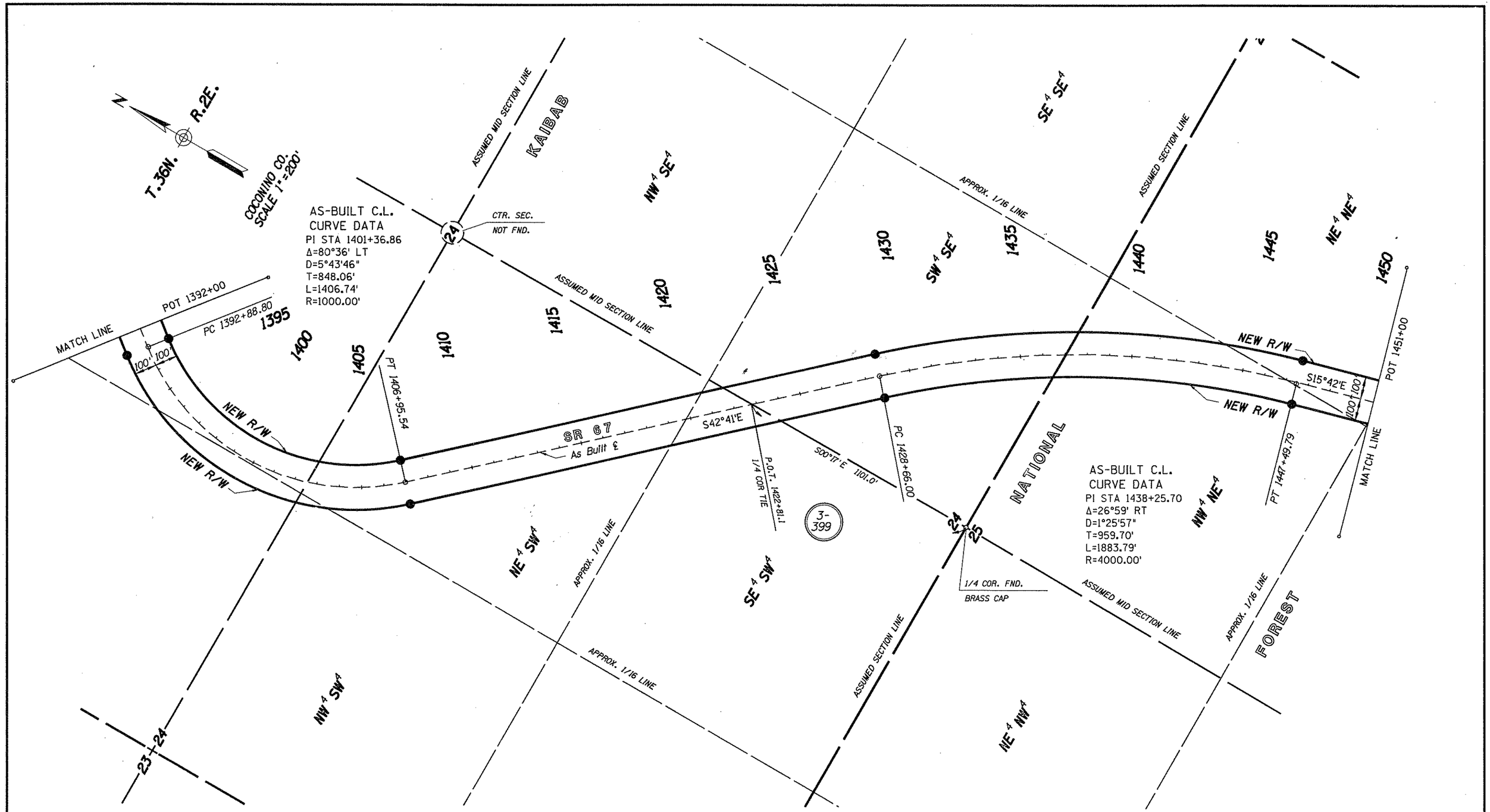

Click here for SR 67 Index

REVISIONS			
C.O. NO.	DATE	BY	DESCRIPTION
8544	8/31/92	JDC	CHANGE R.O.W. TO 100' EACH SIDE OF ℄

DRAWING NO.	D-3-T-659
HARD COPY	
DRAWN/DATE	JDC SEP 1991
CHECKED/DATE	
WARNER CAMPANELLA MORIUCHI 4110 N. 70th STREET SCOTTSDALE, ARIZONA 85251 (602) 990-3008	
ROUTE SR 67	LOCATION JCT. US 89A-PARK BOUNDARY

ARIZONA DEPARTMENT OF TRANSPORTATION
HIGHWAYS DIVISION
RIGHT OF WAY PLANS SERVICES

HIGHWAY: JACOB LAKE - GRAND CANYON
PROJECT NO. S-212-701

SHEET 13 OF 23

TRACS NO. 67 CN 579 | H2849 | 02R | ___ OF ___

*****DGN*SPECIFICATION***** VIEW NAME:
*****SYSTIME*****

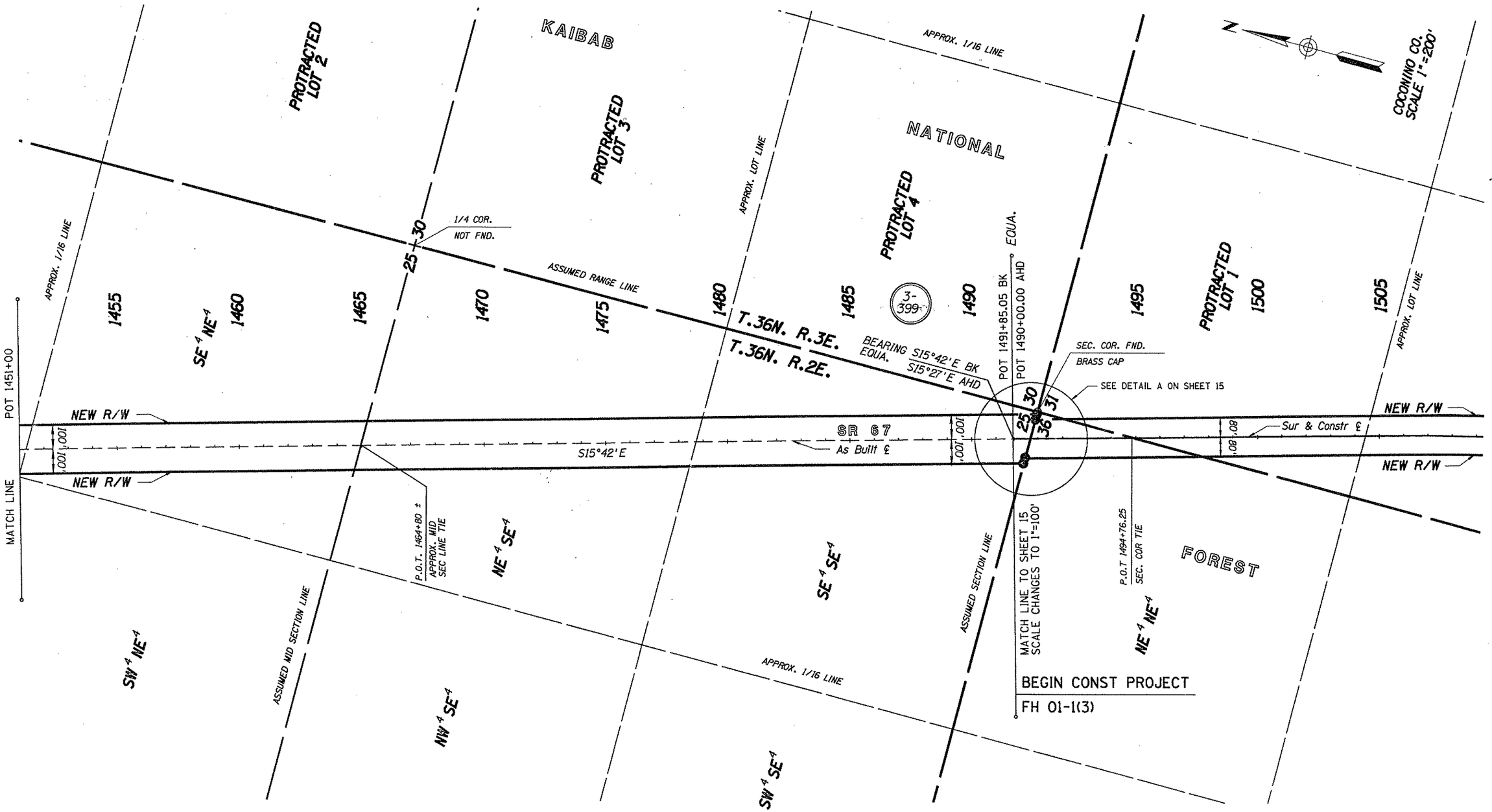

Click here for SR 67 Index

REVISIONS			
C.O. NO.	DATE	BY	DESCRIPTION
8544	8/31/92	JDC	CHANGE R.O.W. TO 100' EACH SIDE OF ℄

DRAWING NO.	D-3-T-659
HARD COPY	
DRAWN/DATE	JDC SEP 1991
CHECKED/DATE	
WARNER CAMPANELLA MORIUCHI 4110 N. 70th STREET SCOTTSDALE, ARIZONA 85251 (602) 990-3008	
ROUTE	SR 67
LOCATION	JCT. US 89A-PARK BOUNDARY

ARIZONA DEPARTMENT OF TRANSPORTATION
HIGHWAYS DIVISION
RIGHT OF WAY PLANS SERVICES

HIGHWAY: JACOB LAKE - GRAND CANYON
PROJECT NO. S-212-701

SHEET 14 OF 23

TRACS NO. 67 CN 579 | H2849 | 02R

____ OF ____

*****DGN*SPECIFICATION*****
*****SYSTIME*****
VIEW NAME:

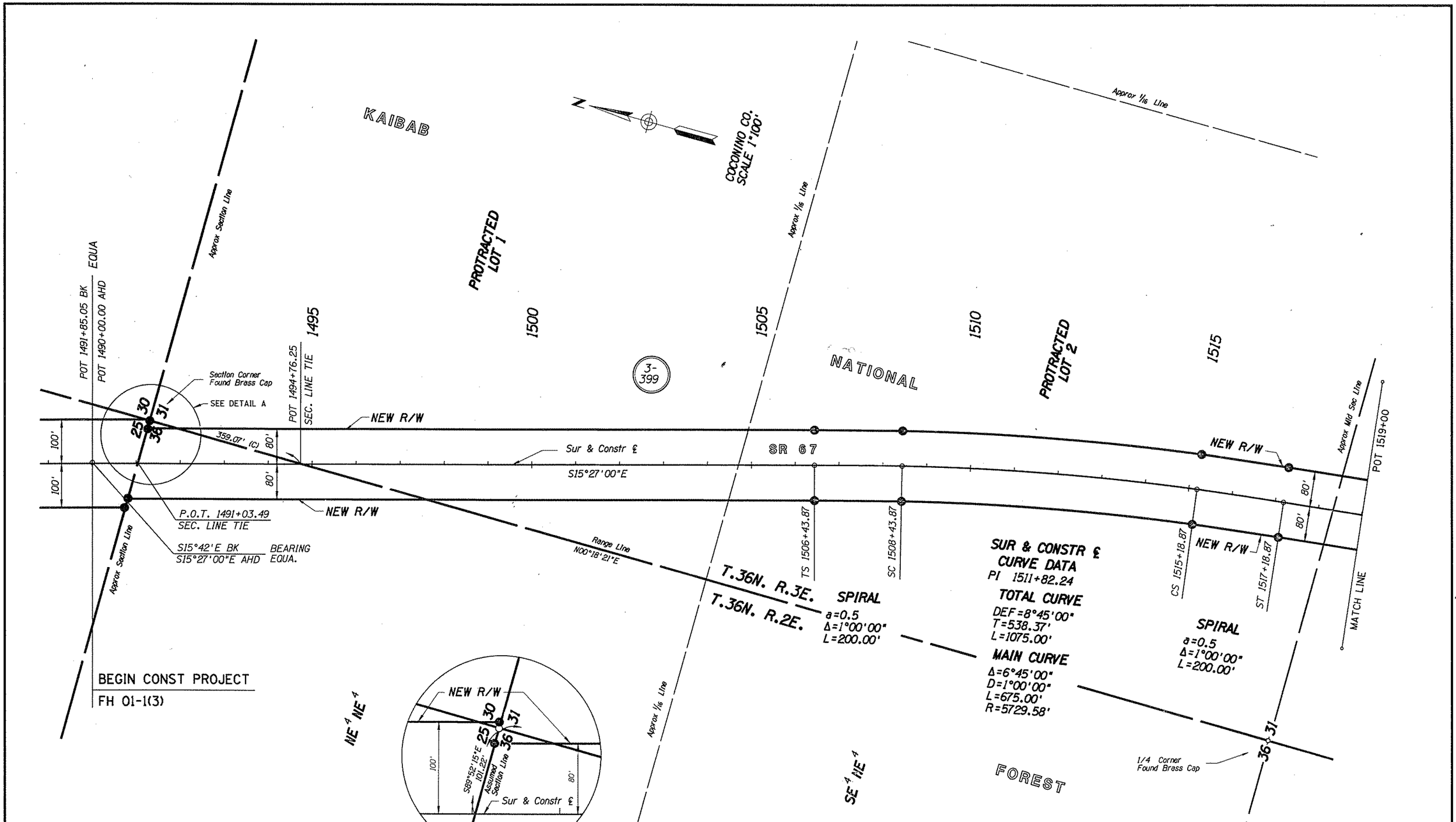

NOTE: ALL SPIRALS CORDED AS PER ADOT STANDARDS

REVISIONS			
C.O. NO.	DATE	BY	DESCRIPTION
8544	8/31/92	JDC	REV'D THIS SHEET

DRAWING NO.	D-3-T-659
HARD COPY	
DRAWN/DATE	JDC AUG 1992
CHECKED/DATE	
LOUIS C. WARNER & COMPANY 4422 N. CIVIC CENTER PLAZA, SUITE 104 SCOTTSDALE, AZ 85251 (602) 990-3008	
ROUTE	SR 67
LOCATION	JCT. US 89A-PARK BOUNDARY

ARIZONA DEPARTMENT OF TRANSPORTATION
HIGHWAYS DIVISION
RIGHT OF WAY PLANS SERVICES

HIGHWAY: JACOB LAKE - GRAND CANYON
PROJECT NO. S-212-701

SHEET 15 OF 23

TRACS NO. 67 CN 579 H2849 02R

Click here for SR 67 Index

ooooOGNoSPECIFICATIONoooooo VIEW NAME:
ooooSYSTIMEoooooo

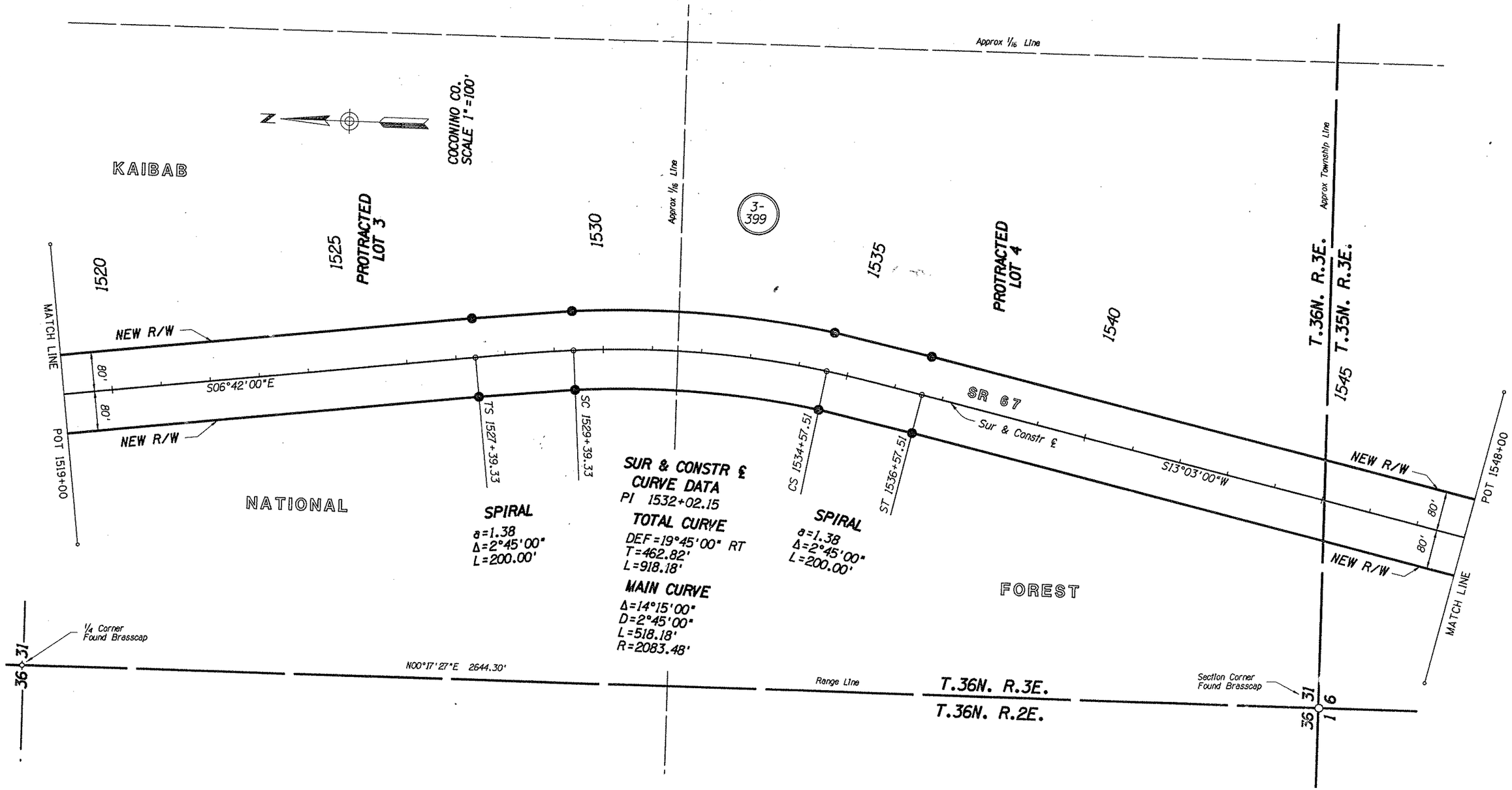

NOTE: ALL SPIRALS CORDED AS PER ADOT STANDARDS

REVISIONS			
C.O. NO.	DATE	BY	DESCRIPTION
8544	8/31/92	JDC	REV'D THIS SHEET

DRAWING NO.	D-3-T-659
HARD COPY	
DRAWN/DATE	JDC AUG 1992
CHECKED/DATE	
LOUIS C. WARNER & COMPANY 4422 N. CIVIC CENTER PLAZA, SUITE 104 SCOTTSDALE, AZ 85251 (602) 990-3008	
ROUTE	SR 67
LOCATION	JCT. US 89A-PARK BOUNDARY

ARIZONA DEPARTMENT OF TRANSPORTATION
HIGHWAYS DIVISION
RIGHT OF WAY PLANS SERVICES

HIGHWAY: JACOB LAKE - GRAND CANYON

PROJECT NO. S-212-701

SHEET 16 OF 23

Click here for SR 67 Index

cccccDGNcSPECIFICATNcccccc VIEW NAME:
cccccSYSTIMEcccccc

TRACS NO. 67 CN 579 H2849 02R

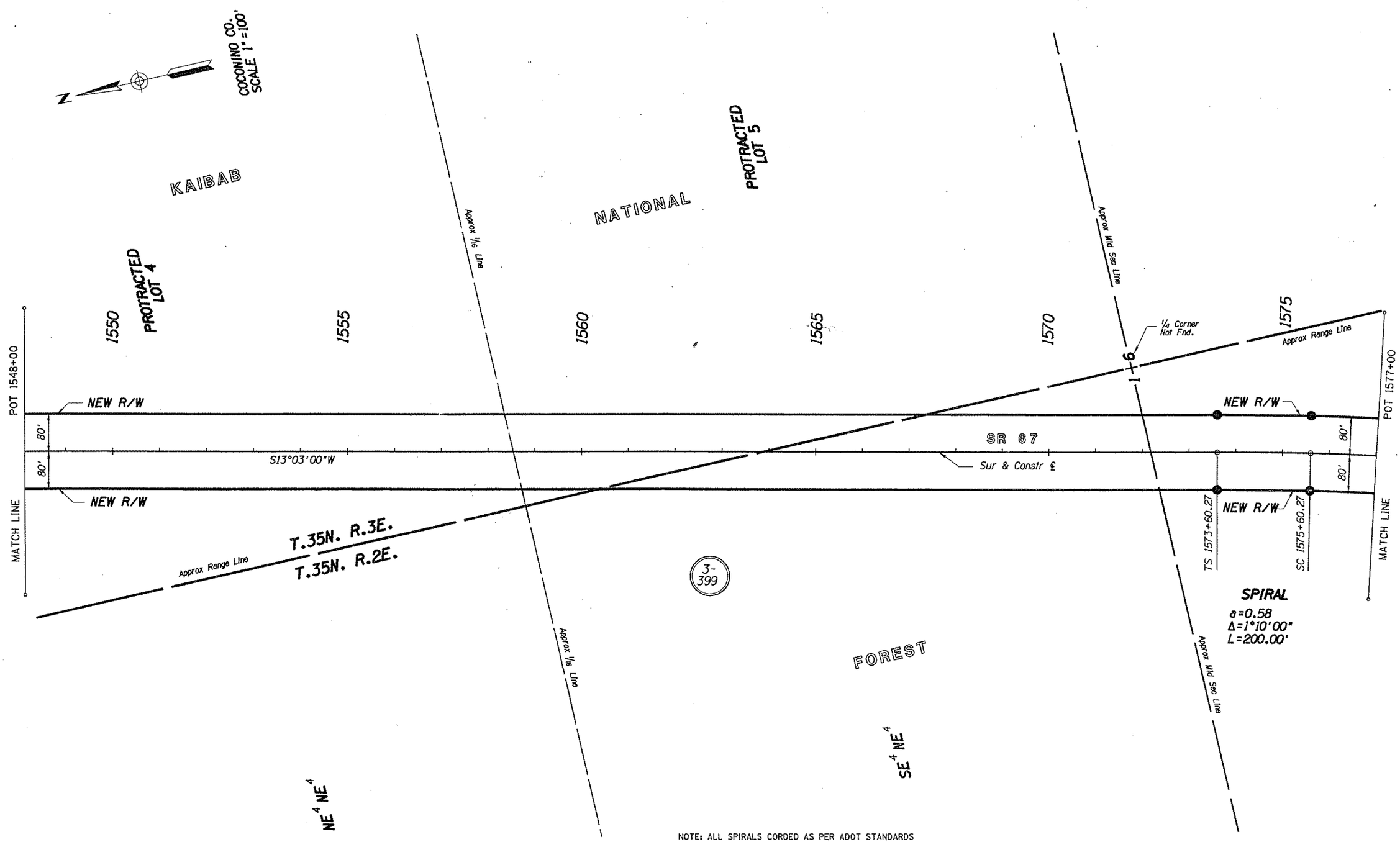

NOTE: ALL SPIRALS CORDED AS PER ADOT STANDARDS

REVISIONS			
C.O. NO.	DATE	BY	DESCRIPTION
8544	8/31/92	JDC	REV'D THIS SHEET

DRAWING NO.	D-3-T-659
HARD COPY	
DRAWN/DATE	JDC AUG 1992
CHECKED/DATE	
LOUIS C. WARNER & COMPANY 4422 N. CIVIC CENTER PLAZA, SUITE 104 SCOTTSDALE, AZ 85251 (602) 990-3008	
ROUTE	LOCATION
SR 67	JCT. US 89A-PARK BOUNDARY

ARIZONA DEPARTMENT OF TRANSPORTATION
HIGHWAYS DIVISION
RIGHT OF WAY PLANS SERVICES

HIGHWAY: JACOB LAKE - GRAND CANYON
PROJECT NO. S-212701

SHEET 17 OF 23

TRACS NO. 67 CN 579 H2849 02R

Click here for SR 67 Index

ooooooDGNoSPECIFICATIONoooooo VIEW NAME:
ooooooSYSTIMEoooooo

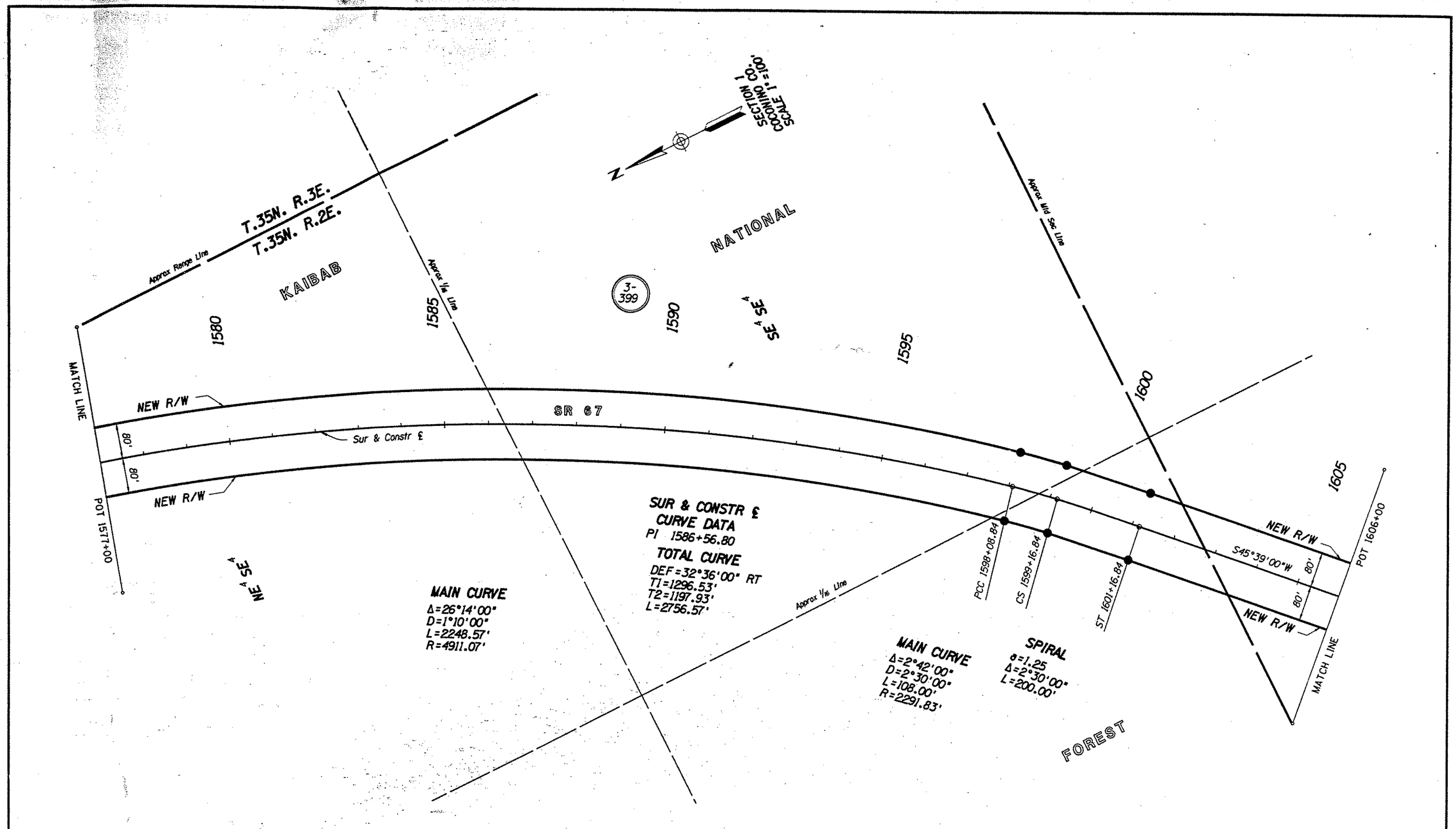

NOTE: ALL SPIRALS CORDED AS PER ADOT STANDARDS.

REVISIONS			
C.O. NO.	DATE	BY	DESCRIPTION
8544	8/31/92	JDC	REV'D THIS SHEET

DRAWING NO.	D-3-T-659
HARD COPY	
DRAWN/DATE	JDC AUG 1992
CHECKED/DATE	

LOUIS C. WARNER & COMPANY
4422 N. CIVIC CENTER PLAZA, SUITE 104
SCOTTSDALE, AZ 85251 (602) 990-3008

ARIZONA DEPARTMENT OF TRANSPORTATION
HIGHWAYS DIVISION
RIGHT OF WAY PLANS SERVICES

HIGHWAY: JACOB LAKE - GRAND CANYON
PROJECT NO. S-212-701
ROUTE: SR 67
LOCATION: JCT. US 89A-PARK BOUNDARY

SHEET 18 OF 23

TRACS NO. 67 CN 579 H2849 02P

Click here for SR 67 Index

ooooo DGN:SPECIFICATION ooooo YEW NAME:
ooooo SYSTIME ooooo

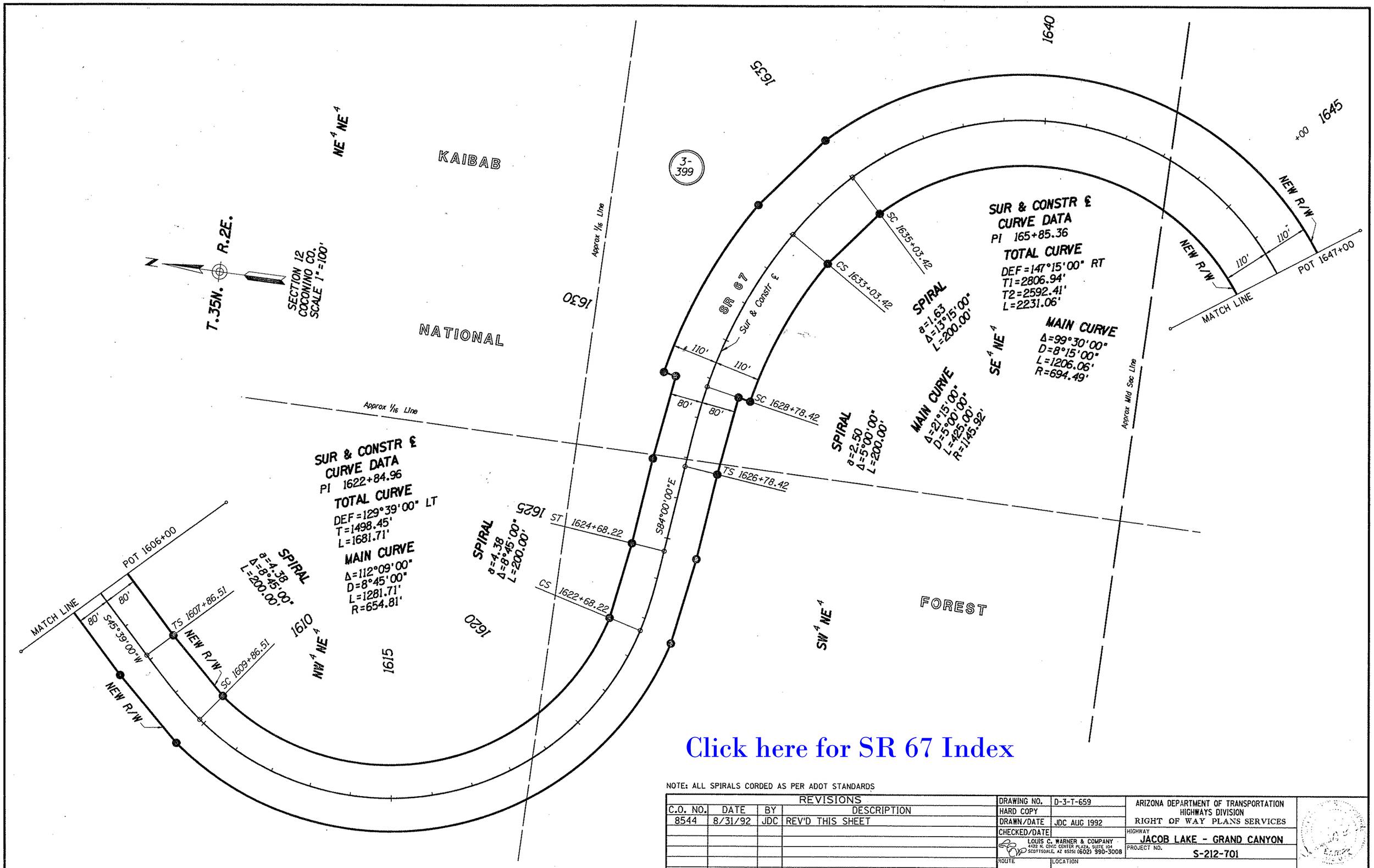

Click here for SR 67 Index

NOTE: ALL SPIRALS CORDED AS PER ADOT STANDARDS

REVISIONS			
C.O. NO.	DATE	BY	DESCRIPTION
8544	8/31/92	JDC	REV'D THIS SHEET

DRAWING NO.	D-3-T-659
HARD COPY	
DRAWN/DATE	JDC AUG 1992
CHECKED/DATE	
LOUIS C. WARNER & COMPANY 4402 N. CIVIC CENTER PLAZA, SUITE 104 SCOTTSDALE, AZ 85251 (602) 990-3008	
ROUTE	LOCATION
SR 67	JCT. US 89A-PARK BOUNDARY

ARIZONA DEPARTMENT OF TRANSPORTATION
HIGHWAYS DIVISION
RIGHT OF WAY PLANS SERVICES

HIGHWAY: JACOB LAKE - GRAND CANYON

PROJECT NO. S-212-701

SHEET 19 OF 23

TRACS NO. 67 CN 579 H2849 02R

cccccDGNcSPECIFICATIONcccccc VIEW NAME:
cccccSYSTIMEcccccc

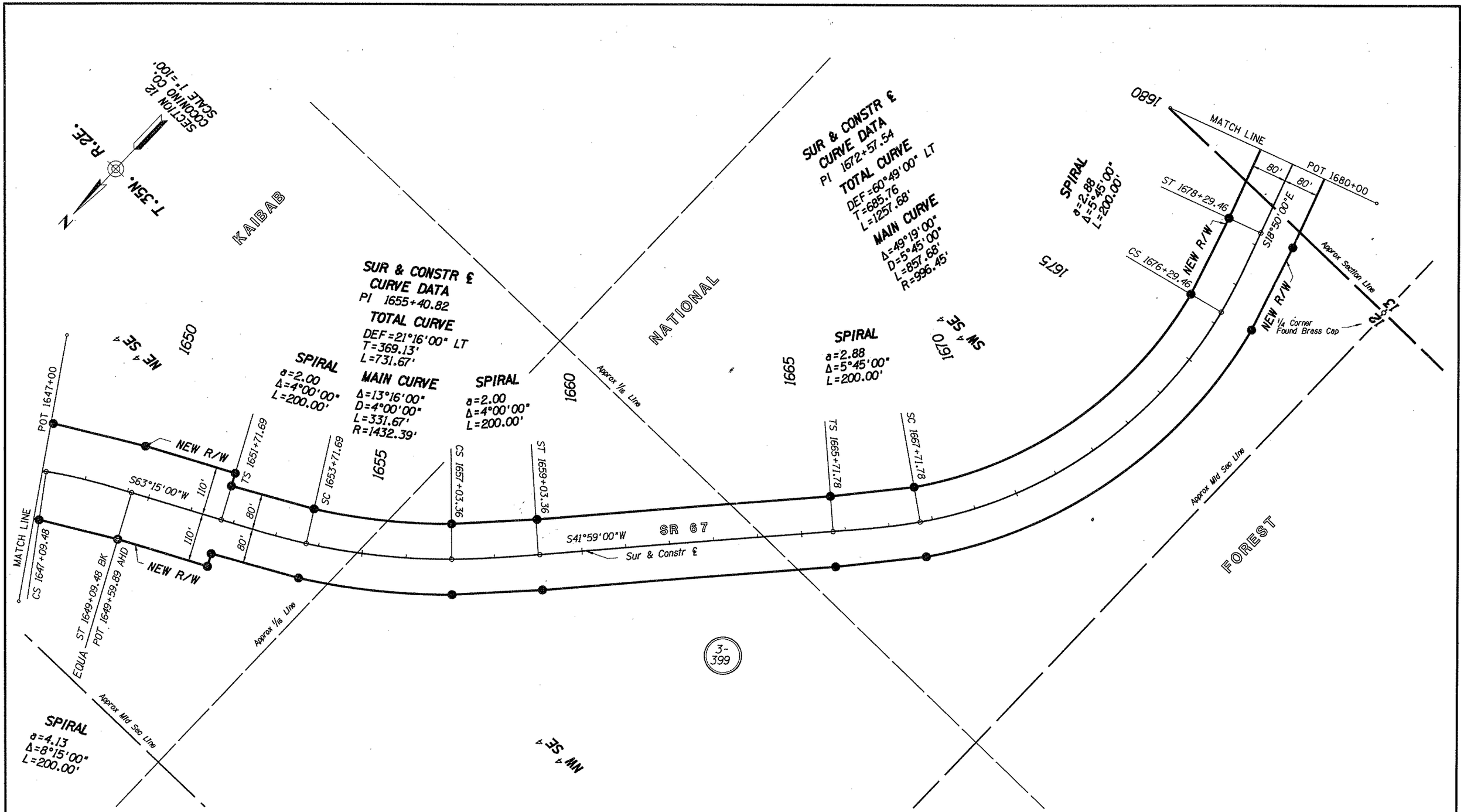

NOTE: ALL SPIRALS CORDED AS PER ASOT STANDARDS.

REVISIONS			
C.O. NO.	DATE	BY	DESCRIPTION
8544	8/31/92	JDC	REV'D THIS SHEET

DRAWING NO.	D-3-T-659
HARD COPY	
DRAWN/DATE	JDC AUG 1992
CHECKED/DATE	
LOUIS C. WARNER & COMPANY 4422 N. CIVIC CENTER PLAZA, SUITE 104 SCOTTSDALE, AZ 85251 (602) 990-3008	
ROUTE	SR 67
LOCATION	JCT. US 89A-PARK BOUNDARY

ARIZONA DEPARTMENT OF TRANSPORTATION
HIGHWAYS DIVISION
RIGHT OF WAY PLANS SERVICES

HIGHWAY: JACOB LAKE - GRAND CANYON

PROJECT NO. S-212-701

SHEET 20 OF 23

Click here for SR 67 Index

ooooOGNoSPECIFICATIONoooooo VIEW NAME:
ooooSYSTIMEoooooo

TRACS NO. 67 CN 579 H2849 02R

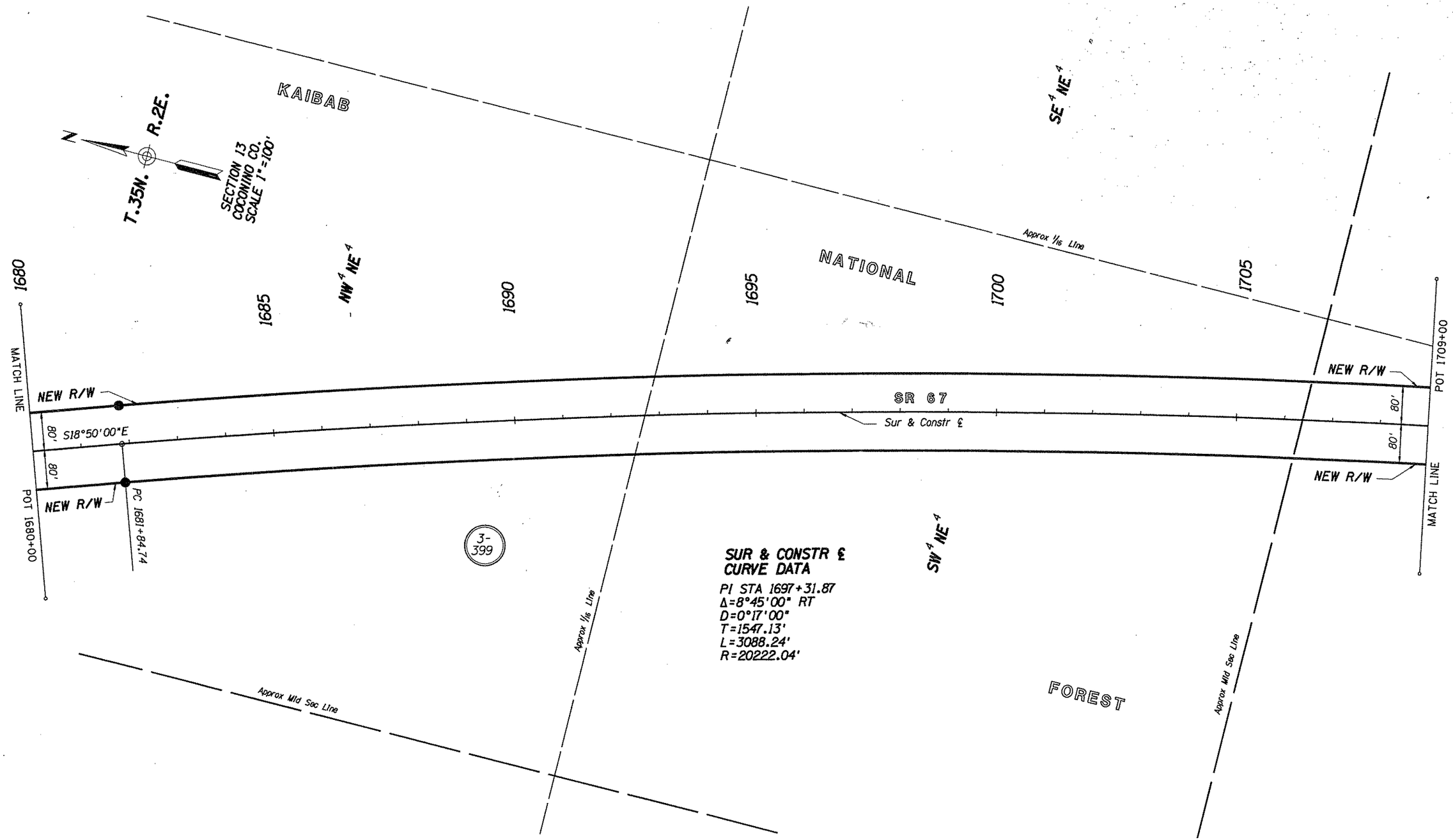

Click here for SR 67 Index

REVISIONS			
C.O. NO.	DATE	BY	DESCRIPTION
8544	8/31/92	JDC	REV'D THIS SHEET

DRAWING NO.	D-3-T-659
HARD COPY	
DRAWN/DATE	JDC AUG 1992
CHECKED/DATE	
LOUIS C. WARNER & COMPANY 4422 N. CIVIC CENTER PLAZA, SUITE 104 SCOTTSDALE, AZ 85251 (602) 990-3008	
ROUTE	SR 67
LOCATION	JCT. US 89A-PARK BOUNDARY

ARIZONA DEPARTMENT OF TRANSPORTATION
HIGHWAYS DIVISION
RIGHT OF WAY PLANS SERVICES

HIGHWAY: JACOB LAKE - GRAND CANYON

PROJECT NO. S-212-701

SHEET 21 OF 23

TRACS NO. 67 CN 579 H2849 02R

ooooo DGNoSPECIFICATIONoooooo VIEW NAME:
ooooo SYSTIMEoooooo

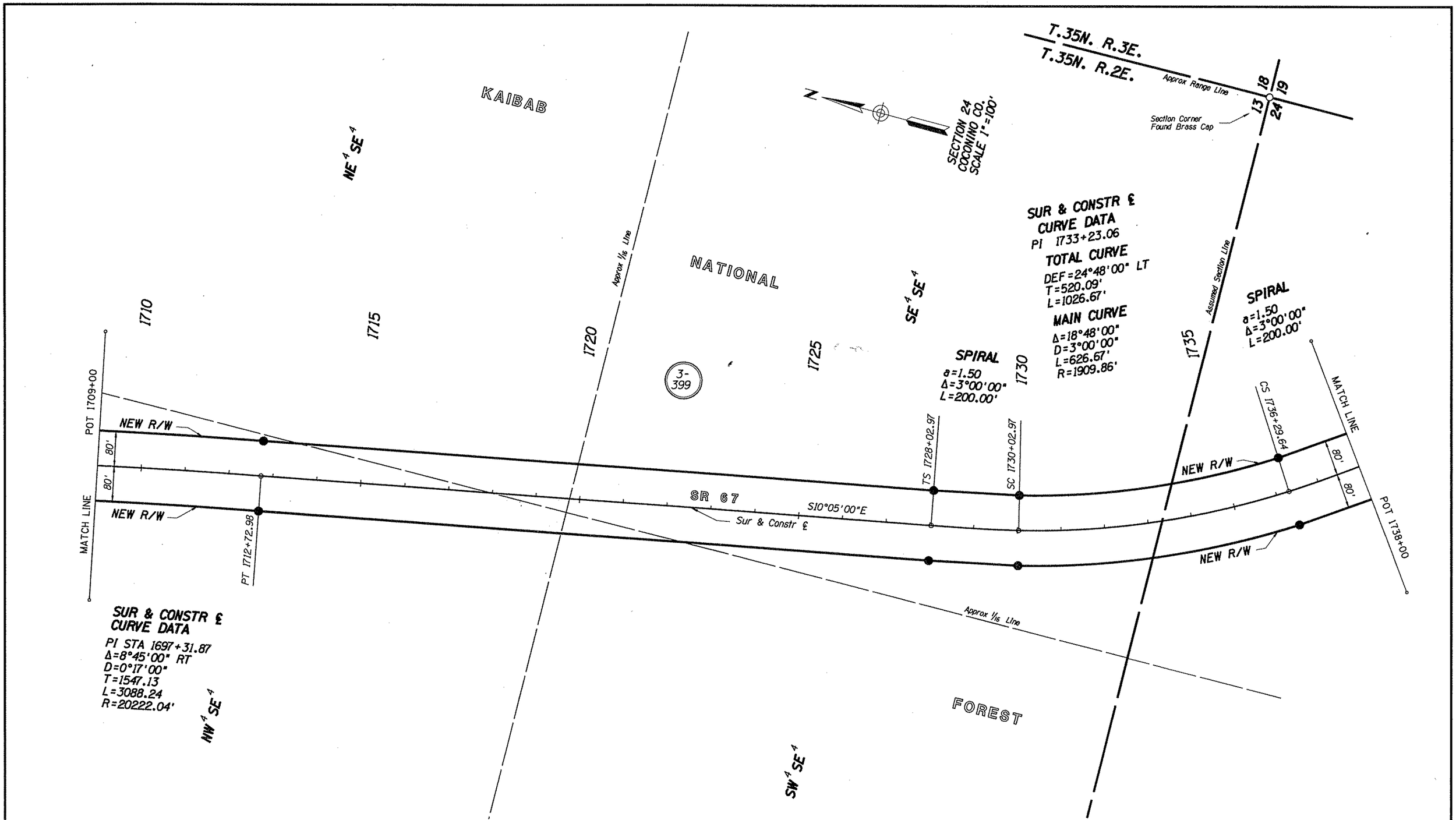

NOTE: ALL SPIRALS CORDED AS PER ADOT STANDARDS.

REVISIONS			
C.O. NO.	DATE	BY	DESCRIPTION
8544	8/31/92	JDC	REV'D THIS SHEET

DRAWING NO.	D-3-T-659
HARD COPY	
DRAWN/DATE	JDC AUG 1992
CHECKED/DATE	
LOUIS C. WARNER & COMPANY 4422 N. CIVIC CENTER PLAZA, SUITE 104 SCOTTSDALE, AZ 85251 (602) 990-3008	
ROUTE	LOCATION
SR 67	JCT. US 89A-PARK BOUNDARY

ARIZONA DEPARTMENT OF TRANSPORTATION
HIGHWAYS DIVISION
RIGHT OF WAY PLANS SERVICES

HIGHWAY: JACOB LAKE - GRAND CANYON

PROJECT NO. S-212-701

SHEET 22 OF 23

TRACS NO. 67 CN 579 H2849 02R

Click here for SR 67 Index

ooooooDGNoSPECIFICATIONoooooo VIEW NAME:
ooooooSYSTIMEoooooo

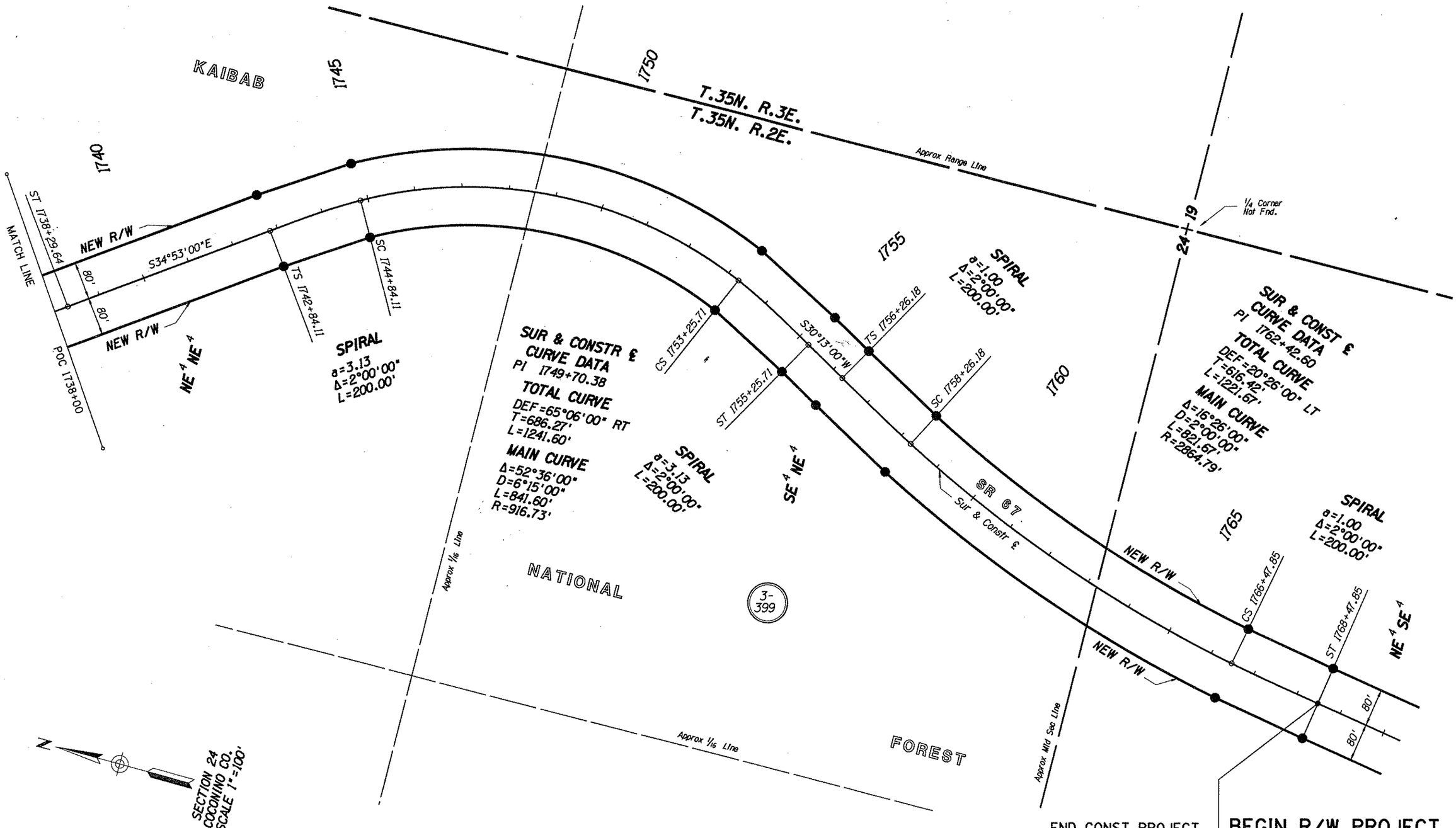

END CONST PROJECT
FH 01-1(3)

BEGIN R/W PROJECT
67 CN 605 H2018 01R

NOTE: ALL SPIRALS CORDED AS PER ADOT STANDARDS

REVISIONS			
C.O. NO.	DATE	BY	DESCRIPTION
8544	8/31/92	JDC	REV'D THIS SHEET

DRAWING NO.	D-3-T-659
HARD COPY	
DRAWN/DATE	JDC AUG 1992
CHECKED/DATE	
LOUIS C. WARNER & COMPANY 4402 N. CIVIC CENTER PLAZA, SUITE 104 SCOTTSDALE, AZ 85251 (602) 990-3008	
ROUTE	LOCATION
SR 67	JCT. US 89A-PARK BOUNDARY

ARIZONA DEPARTMENT OF TRANSPORTATION
HIGHWAYS DIVISION
RIGHT OF WAY PLANS SERVICES

HIGHWAY: JACOB LAKE - GRAND CANYON
PROJECT NO. S-212-701

SHEET 23 OF 23

TRACS NO. 67 CN 579 H2849 02R

Click here for SR 67 Index

ooooooDGNoSPECIFICATIONoooooo VIEW NAME:
ooooooSYSTIMEoooooo