F.H.W.A. REGION	STATE	FEDERAL REFERENCE NO.	SHEET NO.	TOTAL SHEETS	FINALIZED PLANS
9	ARIZ.	S-212-	1	15	

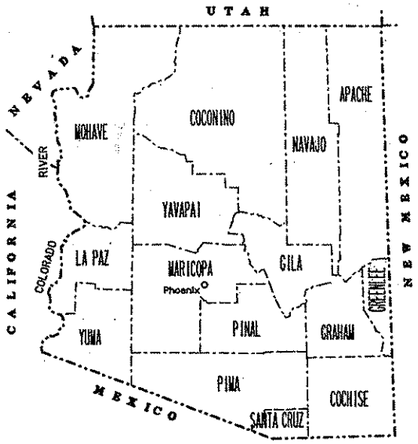

STATE OF ARIZONA
DEPARTMENT OF TRANSPORTATION
HIGHWAYS DIVISION

RIGHT OF WAY PLAN OF THE

JACOB LAKE - GRAND CANYON HWY. (SR 67)
PARK BOUNDARY - NORTH
67 CN 605 H2018 01R
S-212-604

LENGTH OF PROJECT 5.44 MI. DISTRICT 4

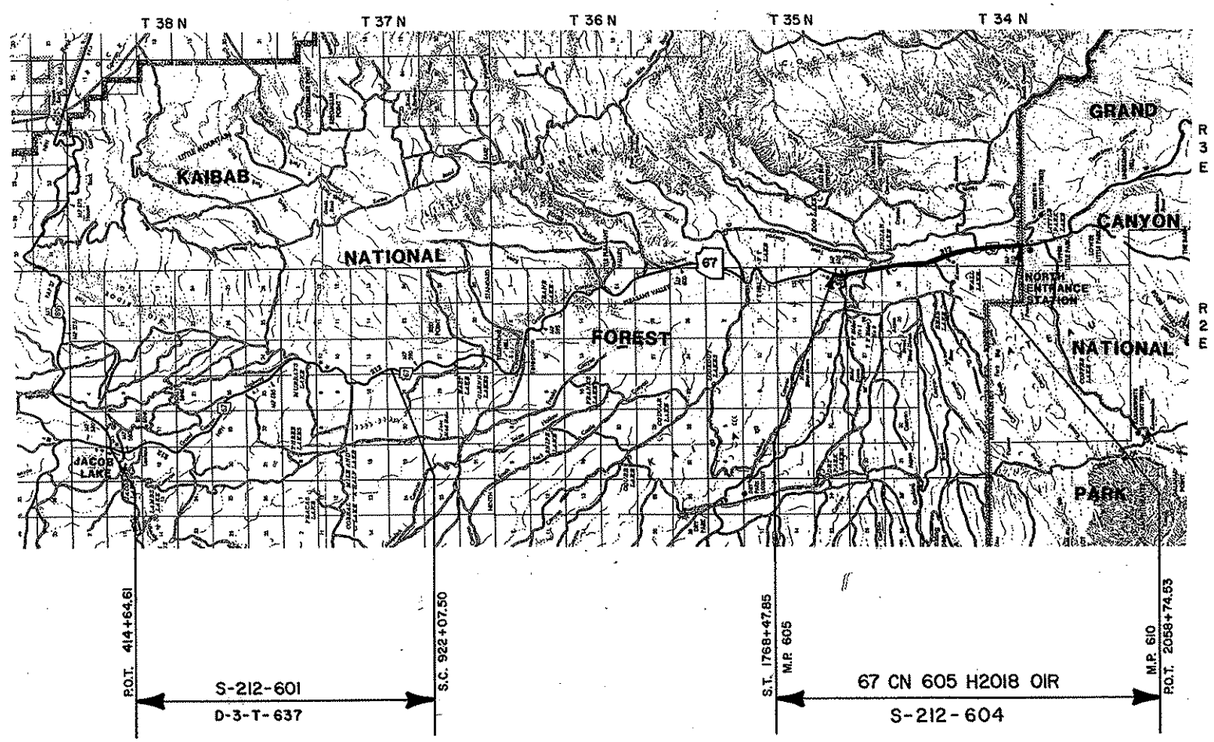

ARIZONA DEPARTMENT OF TRANSPORTATION BOARD
APPROVED FOR RIGHT OF WAY ACQUISITION IN ACCORDANCE
WITH RESOLUTION 89-03-A-20 DATED 3-17-89
THOMAS A. BRYANT, II STATE ENGINEER

APPROVED IN ACCORDANCE WITH ROADWAY PLANS
DATE 3/16/89

DEPUTY STATE ENGINEER
Robert P. Michelson

U. S. DEPARTMENT OF TRANSPORTATION
FEDERAL HIGHWAY ADMINISTRATION

APPROVED DATE

DIVISION ADMINISTRATOR

PUBLIC HEARING REQUIREMENTS CERTIFIED SEPT. 1984
ENVIRONMENTAL CLEARANCE 5-1-86

DRAWING NO. D-3-T-649
SHEET NO. 1 OF 15

Click here for SR 67 Index

Click here for SR 67 Index

OWNERSHIP					RECORD						ACQUISITION RECORD				
PARCEL NUMBER		OWNER	DESCRIPTION	TOTAL AREA	AREA REQUIRED		EASEMENT AREA	REMAINDER		SHEET NUMBER	BOARD APPROVAL	TYPE&DATE OF INSTRUMENT	RECORDED		
					GROSS INCLUDING EXISTING R/W	NET EXCLUDING EXISTING R/W		LEFT	RIGHT				DATE	BOOK	PAGE
3-357	FS-1	KAIBAB NATIONAL FOREST	PT SECTION 24 T.35N.,R.2E. GASRM	640 AC.	10.97 AC.	9.22 AC.	TCE 2.13 AC.				6				
	FS-2	KAIBAB NATIONAL FOREST	PT SECTION 25 T.35N.,R.2E. GASRM	640 AC.	21.02 AC.	17.57 AC.					6,7,8				
	FS-3	KAIBAB NATIONAL FOREST	PT SECTION 36 T.35N.,R.2E. GASRM	640 AC.	4.47 AC.	3.79 AC.					8,9				
	FS-4	KAIBAB NATIONAL FOREST	PT SECTION 31 T.35N.,R.3E. GASRM (UNSURVEYED)	631 AC.	15.35 AC.	12.98 AC.					8,9,10				
	FS-5	KAIBAB NATIONAL FOREST	PT SECTION 6 T.34N.,R.3E. GASRM (UNSURVEYED)	632 AC.	20.33 AC.	17.15 AC.					10,11,12				
	FS-6	KAIBAB NATIONAL FOREST	PT SECTION 7 T.34N.,R.3E. GASRM (UNSURVEYED)	633 AC.	19.68 AC.	16.61 AC.					12,13,14				
	FS-7	KAIBAB NATIONAL FOREST	PT SECTION 18 T.34N.,R.3E. GASRM (UNSURVEYED)	633 AC.	19.48 AC.	16.44 AC.					14,15				

REVISIONS			
C.O. NO.	DATE	BY	DESCRIPTION

DRAWING NO.	D-3-T-649
HARD COPY	
COUNTY	COCONINO
DRAWN	J. HAVINS
CHECKED	
SCALE	
ROUTE	SR 67
LOCATION	PARK BOUNDARY - NORTH

ARIZONA DEPARTMENT OF TRANSPORTATION
HIGHWAYS DIVISION
RIGHT OF WAY PLANS SERVICES

HIGHWAY: JACOB LAKE - GRAND CANYON

PROJECT NO. 67 CN 605 H2018 01R

Click here for SR 67 Index

REG.	STATE	PROJECT	SHEET NO.	TOTAL SHEETS
9	AZ	AZ FH Ø1-1(2) FREDONIA-G.C.	3	15

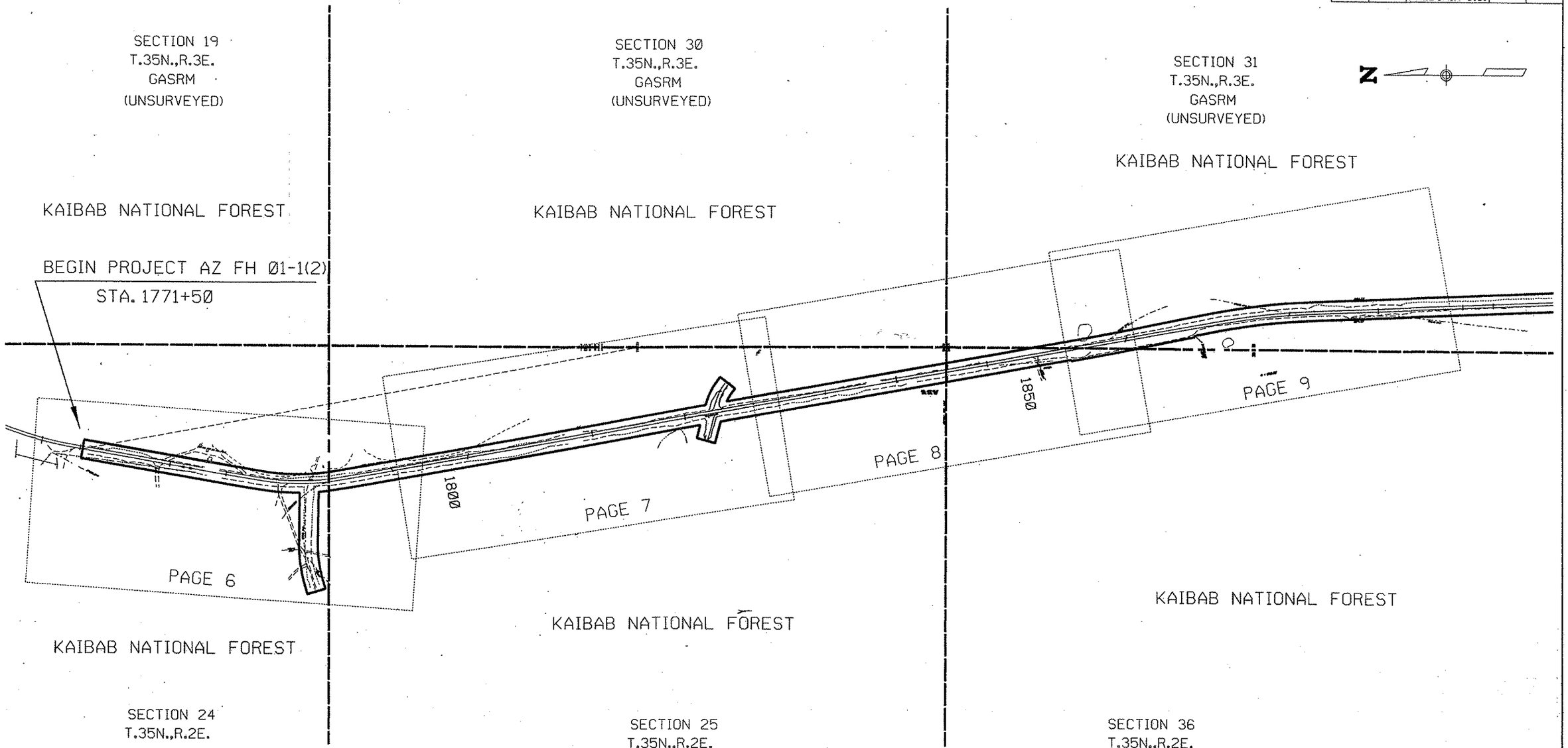

REVISIONS			
C.O. NO.	DATE	BY	DESCRIPTION

DRAWING NO.	D-3-T-649
HARD COPY	
COUNTY	COCONINO
DRAWN	J. HAVINS
CHECKED	
SCALE	1" = 400'
ROUTE	SR 67
LOCATION	PARK BOUNDARY - NORTH

ARIZONA DEPARTMENT OF TRANSPORTATION
HIGHWAYS DIVISION
RIGHT OF WAY PLANS SERVICES

HIGHWAY: JACOB LAKE - GRAND CANYON

PROJECT NO. 67 CN 605 H2018 01R

SHEET 3 OF 15

U. S. DEPARTMENT OF TRANSPORTATION
FEDERAL HIGHWAY ADMINISTRATION
CENTRAL DIRECT FEDERAL DIVISION
DENVER, COLORADO

RIGHT OF WAY MAP FOR FREDONIA-GRAND CANYON HIGHWAY

Click here for SR 67 Index

REG.	STATE	PROJECT	SHEET NO.	TOTAL SHEETS
9	AZ	AZ FH 01-1(2) FREDONIA-G.C.	4	15

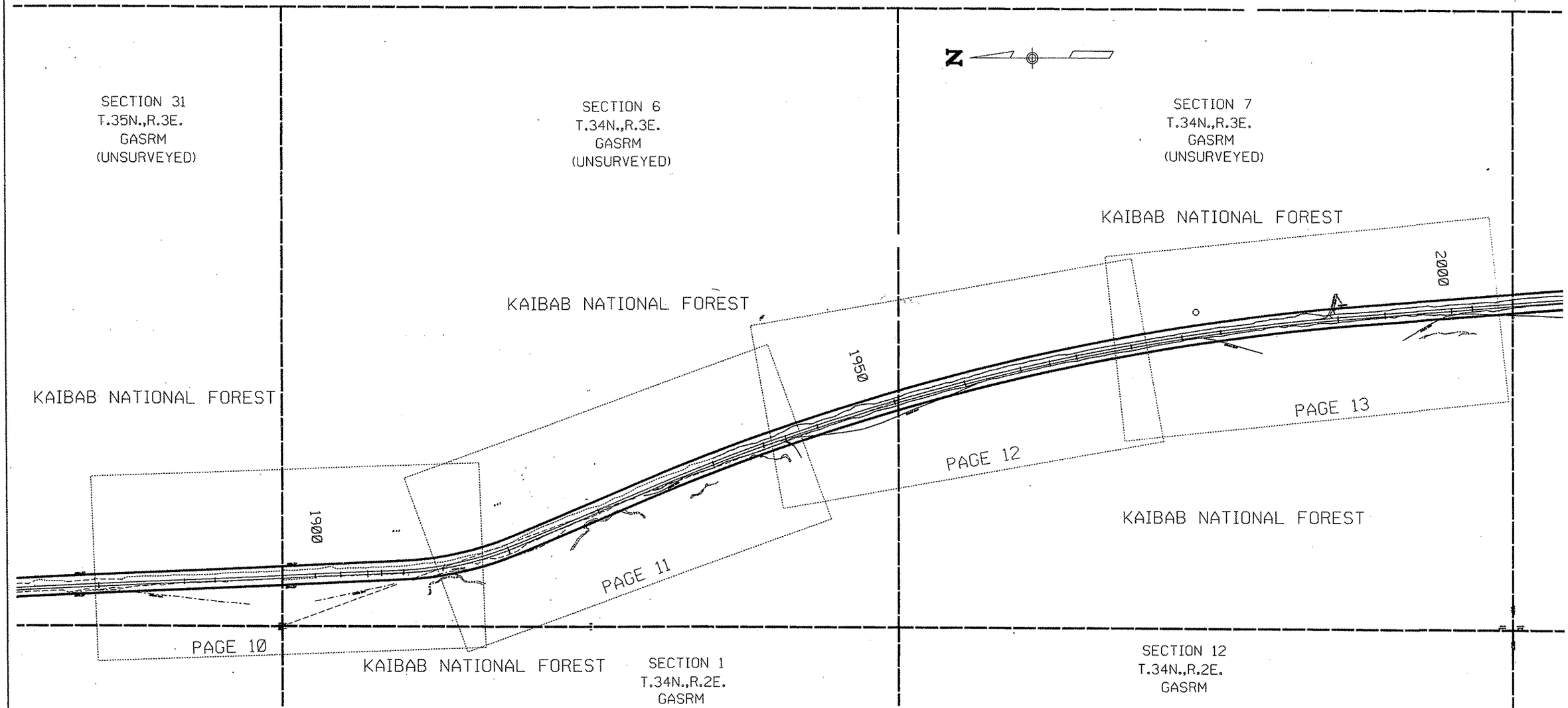

REVISIONS			
C.O. NO.	DATE	BY	DESCRIPTION

DRAWING NO.	D-3-T-649
HARD COPY	
COUNTY	COCONINO
DRAWN	J. HAVINS
CHECKED	
SCALE	1" = 400'
ROUTE	SR 67
LOCATION	PARK BOUNDARY - NORTH

ARIZONA DEPARTMENT OF TRANSPORTATION
HIGHWAYS DIVISION
RIGHT OF WAY PLANS SERVICES

HIGHWAY: JACOB LAKE - GRAND CANYON

PROJECT NO. 67 CN 605 H2018 01R

SHEET 4 OF 15

U. S. DEPARTMENT OF TRANSPORTATION
FEDERAL HIGHWAY ADMINISTRATION
CENTRAL DIRECT FEDERAL DIVISION
DENVER, COLORADO

RIGHT OF WAY MAP FOR FREDONIA-GRAND CANYON HIGHWAY

Click here for SR 67 Index

REG.	STATE	PROJECT	SHEET NO.	TOTAL SHEETS
9	AZ	AZ FH Ø1-1(2) FREDONIA-G.C.	5	15

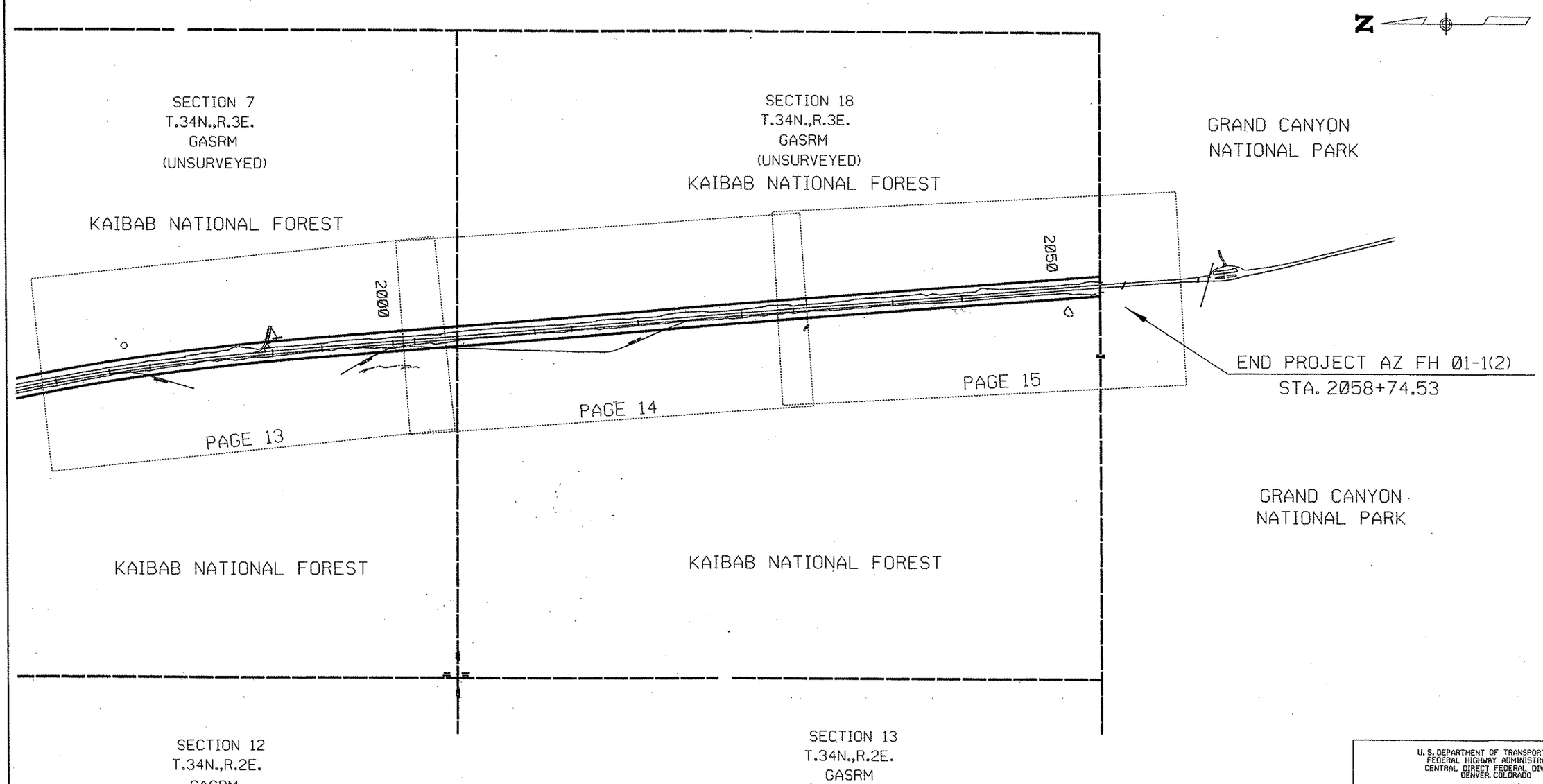

REVISIONS			
C.O. NO.	DATE	BY	DESCRIPTION

DRAWING NO.	D-3-T-649
HARD COPY	
COUNTY	COCONINO
DRAWN	J. HAVINS
CHECKED	
SCALE	1" = 400'
ROUTE	SR 67
LOCATION	PARK BOUNDARY - NORTH

ARIZONA DEPARTMENT OF TRANSPORTATION
HIGHWAYS DIVISION
RIGHT OF WAY PLANS SERVICES

HIGHWAY: JACOB LAKE - GRAND CANYON

PROJECT NO. 67 CN 605 H2018 01R

SHEET 5 OF 15

U. S. DEPARTMENT OF TRANSPORTATION
FEDERAL HIGHWAY ADMINISTRATION
CENTRAL DIRECT FEDERAL DIVISION
DENVER, COLORADO

RIGHT OF WAY MAP FOR FREDONIA-GRAND CANYON HIGHWAY

REG.	STATE	PROJECT	SHEET NO.	TOTAL SHEETS
9	AZ	AZ FH 01-1(2) FREDONIA-G.C.	6	15

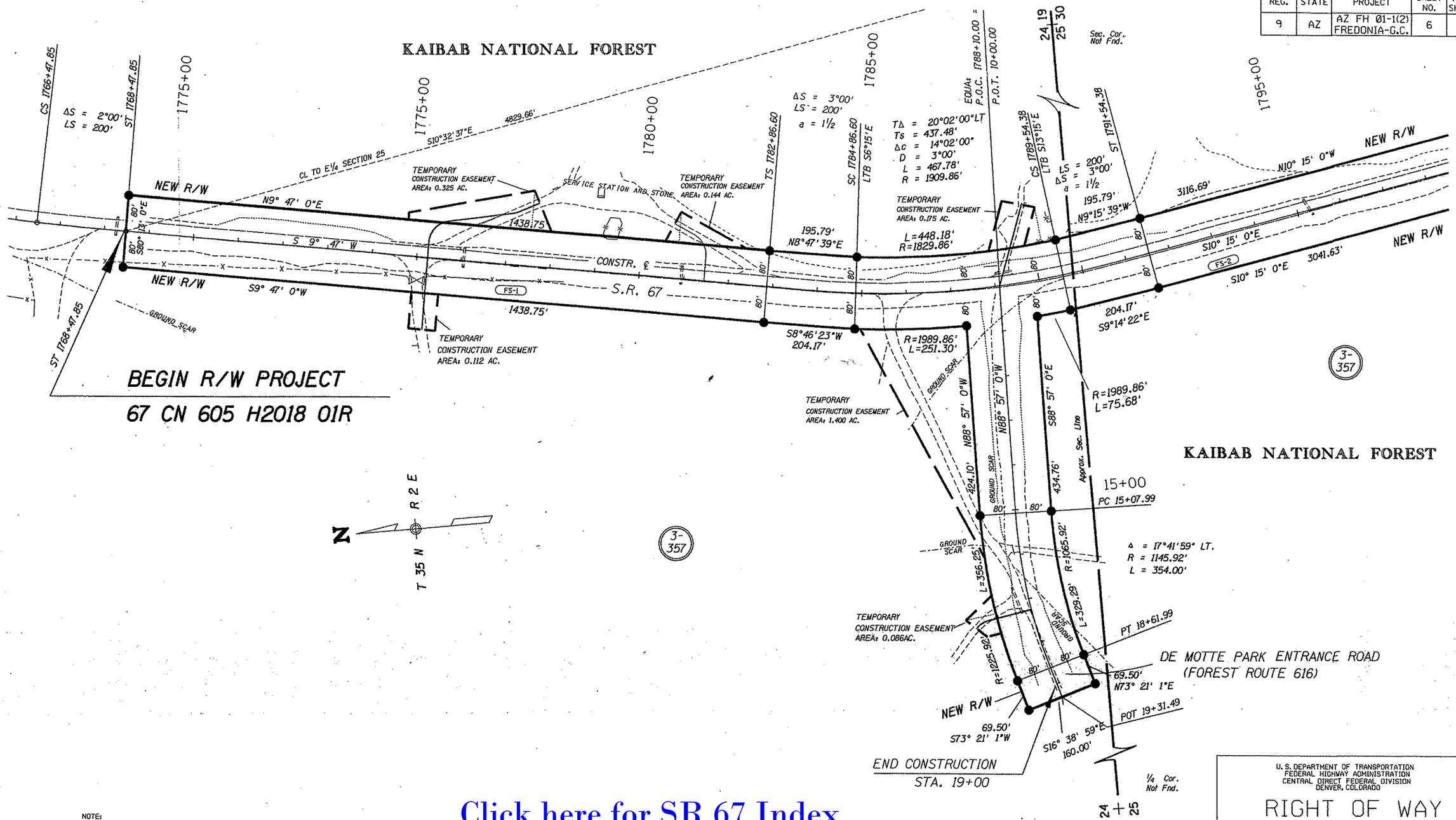

NOTE:
BASIS OF BEARING-ARIZONA COORDINATE SYSTEM,CENTRAL ZONE. ALL BEARINGS SHOWN ARE GRID BEARINGS. TO CONVERT TO GEODETIC BEARINGS, ROTATE GRID BEARINGS COUNTER-CLOCKWISE 0°09'10".

Click here for SR 67 Index

REVISIONS			
C.O. NO.	DATE	BY	DESCRIPTION

DRAWING NO.	D-3-T-649
HARD COPY	
COUNTY	COCONINO
DRAWN	J. HAVINS
CHECKED	
SCALE	1" = 100'
ROUTE	SR 67
LOCATION	PARK BOUNDARY - NORTH

ARIZONA DEPARTMENT OF TRANSPORTATION
HIGHWAYS DIVISION
RIGHT OF WAY PLANS SERVICES
HIGHWAY: JACOB LAKE - GRAND CANYON
PROJECT NO. 67 CN 605 H2018 01R

SHEET 6 OF 15

U. S. DEPARTMENT OF TRANSPORTATION
FEDERAL HIGHWAY ADMINISTRATION
CENTRAL DIRECT FEDERAL DIVISION
DENVER, COLORADO

RIGHT OF WAY MAP FOR FREDONIA-GRAND CANYON HIGHWAY

Click here for SR 67 Index

REG.	STATE	PROJECT	SHEET NO.	TOTAL SHEETS
9	AZ	AZ FH 01-1(2) FREDONIA-G.C.	7	15

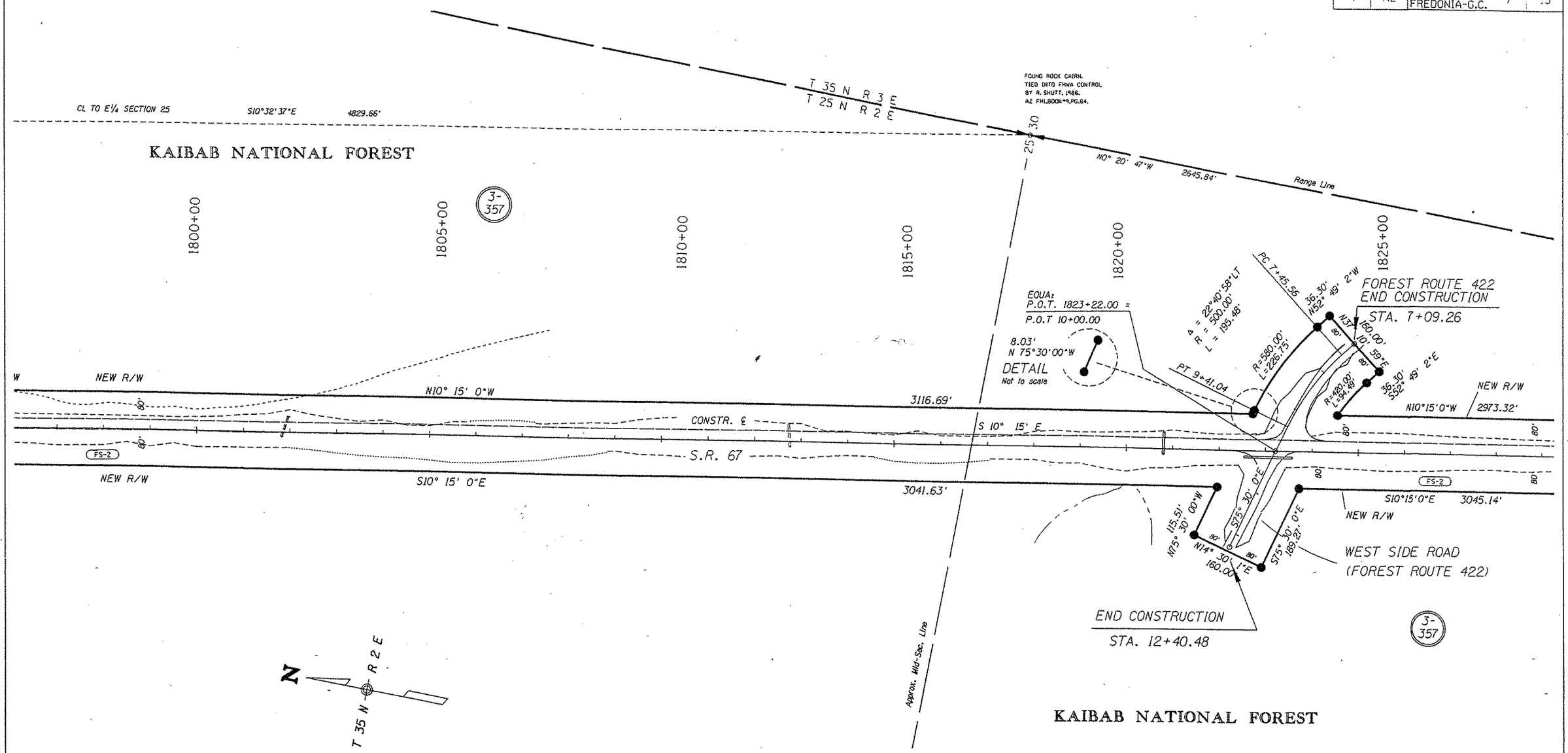

NOTE:
BASIS OF BEARING-ARIZONA COORDINATE SYSTEM, CENTRAL ZONE.
ALL BEARINGS SHOWN ARE GRID BEARINGS. TO CONVERT TO GEODETIC BEARINGS, ROTATE GRID BEARINGS COUNTER-CLOCKWISE 0°09'10".

REVISIONS			
C.O. NO.	DATE	BY	DESCRIPTION

DRAWING NO.	D-3-T-649
HARD COPY	
COUNTY	COCONINO
DRAWN	J. HAVINS
CHECKED	
SCALE	1" = 100'
ROUTE	SR 67
LOCATION	PARK BOUNDARY - NORTH

ARIZONA DEPARTMENT OF TRANSPORTATION
HIGHWAYS DIVISION
RIGHT OF WAY PLANS SERVICES

HIGHWAY: JACOB LAKE - GRAND CANYON

PROJECT NO. 67 CN 605 H2018 01R

SHEET 7 OF 15

U.S. DEPARTMENT OF TRANSPORTATION
FEDERAL HIGHWAY ADMINISTRATION
CENTRAL DIRECT FEDERAL DIVISION
DENVER, COLORADO

RIGHT OF WAY MAP FOR FREDONIA-GRAND CANYON HIGHWAY

Click here for SR 67 Index

REG.	STATE	PROJECT	SHEET NO.	TOTAL SHEETS
9	AZ	AZ FH 01-1(2) FREDONIA-G.C.	8	15

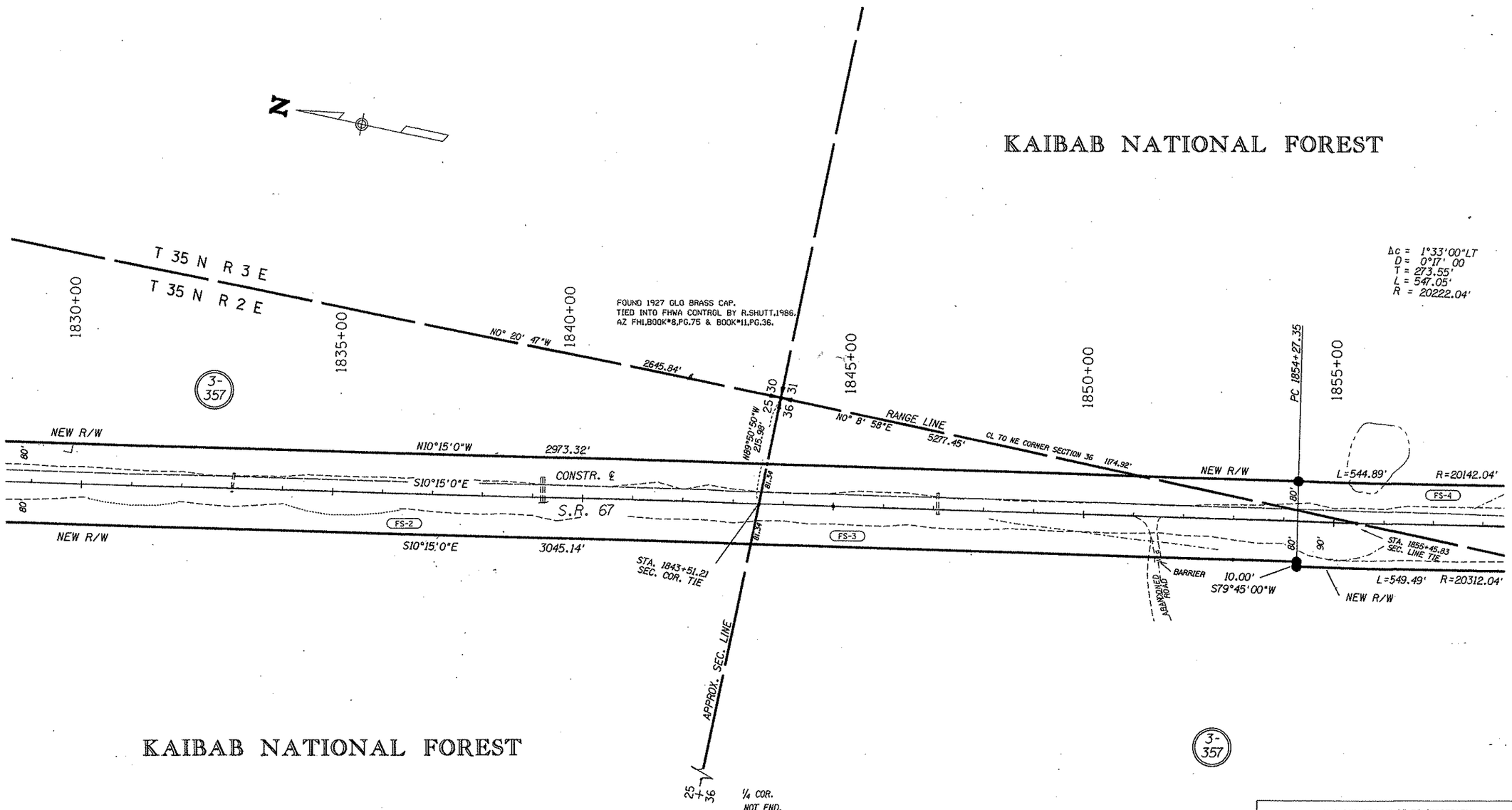

NOTE:
BASIS OF BEARING-ARIZONA COORDINATE SYSTEM,CENTRAL ZONE.
ALL BEARINGS SHOWN ARE GRID BEARINGS. TO CONVERT TO GEODETIC BEARINGS, ROTATE GRID BEARINGS COUNTER-CLOCKWISE 0°09'10".

REVISIONS			
C.O. NO.	DATE	BY	DESCRIPTION

DRAWING NO.	D-3-T-649
HARD COPY	
COUNTY	COCONINO
DRAWN	J. HAVINS
CHECKED	
SCALE	1" = 100'
ROUTE	SR 67
LOCATION	PARK BOUNDARY - NORTH

ARIZONA DEPARTMENT OF TRANSPORTATION
HIGHWAYS DIVISION
RIGHT OF WAY PLANS SERVICES

HIGHWAY: JACOB LAKE - GRAND CANYON

PROJECT NO. 87 CN 605 H2018 01R

SHEET 8 OF 15

U. S. DEPARTMENT OF TRANSPORTATION
FEDERAL HIGHWAY ADMINISTRATION
CENTRAL DIRECT FEDERAL DIVISION
DENVER, COLORADO

RIGHT OF WAY MAP FOR FREDONIA-GRAND CANYON HIGHWAY

Click here for SR 67 Index

REG.	STATE	PROJECT	SHEET NO.	TOTAL SHEETS
9	AZ	AZ FH 01-1(2) FREDONIA-G.C.	9	15

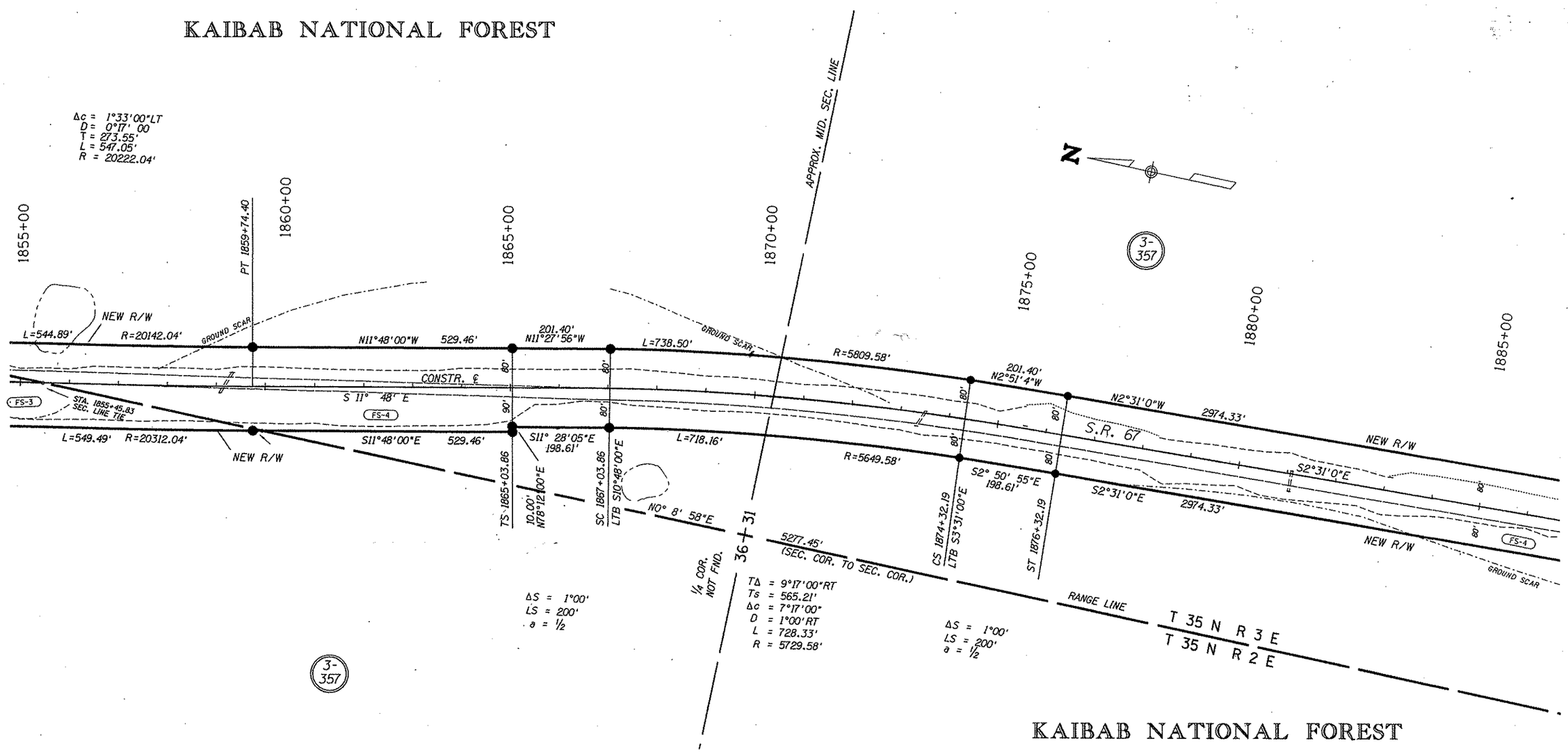

NOTE:
BASIS OF BEARING-ARIZONA COORDINATE SYSTEM,CENTRAL ZONE.
ALL BEARINGS SHOWN ARE GRID BEARINGS. TO CONVERT TO GEODETIC BEARINGS, ROTATE GRID BEARINGS COUNTER-CLOCKWISE 0°09'10".

REVISIONS			
C.O. NO.	DATE	BY	DESCRIPTION

DRAWING NO.	D-3-T-649
HARD COPY	
COUNTY	COCONINO
DRAWN	J. HAVINS
CHECKED	
SCALE	1" = 100'
ROUTE	SR 67
LOCATION	PARK BOUNDARY - NORTH

ARIZONA DEPARTMENT OF TRANSPORTATION
HIGHWAYS DIVISION
RIGHT OF WAY PLANS SERVICES

HIGHWAY: JACOB LAKE - GRAND CANYON
PROJECT NO. 67 CN 605 H2018 01R

SHEET 9 OF 15.

U. S. DEPARTMENT OF TRANSPORTATION
FEDERAL HIGHWAY ADMINISTRATION
CENTRAL DIRECT FEDERAL DIVISION
DENVER, COLORADO

RIGHT OF WAY MAP FOR FREDONIA-GRAND CANYON HIGHWAY

Click here for SR 67 Index

REG.	STATE	PROJECT	SHEET NO.	TOTAL SHEETS
9	AZ	AZ FH 01-1(2) FREDONIA-G.C.	10	15

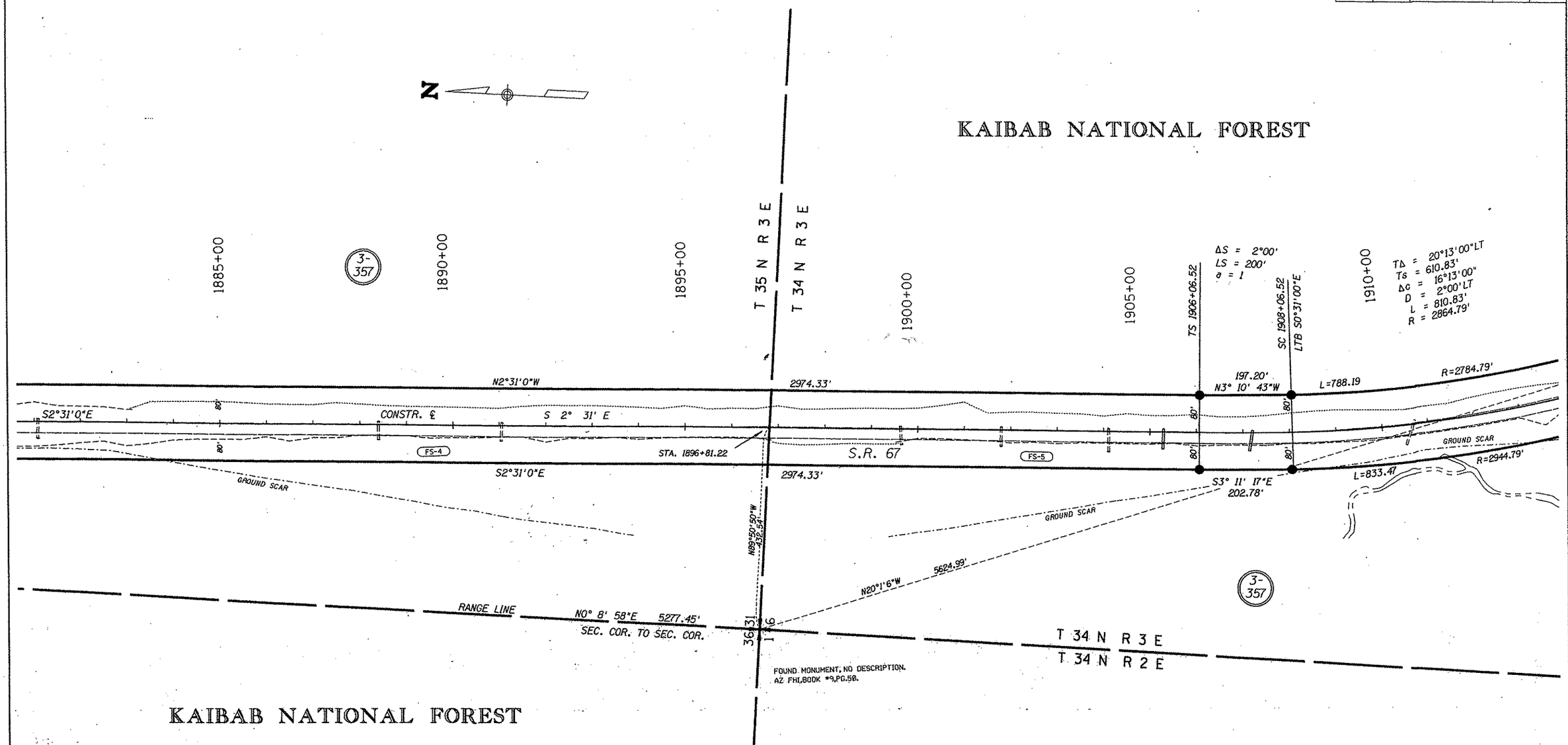

NOTE:
BASIS OF BEARING-ARIZONA COORDINATE SYSTEM,CENTRAL ZONE.
ALL BEARINGS SHOWN ARE GRID BEARINGS. TO CONVERT TO GEODETIC BEARINGS, ROTATE GRID BEARINGS COUNTER-CLOCKWISE 0°09'10".

REVISIONS			
C.O. NO.	DATE	BY	DESCRIPTION

DRAWING NO.	D-3-T-649
HARD COPY	
COUNTY	COCONINO
DRAWN	J. HAVINS
CHECKED	
SCALE	1" = 100'
ROUTE	SR 67
LOCATION	PARK BOUNDARY - NORTH

ARIZONA DEPARTMENT OF TRANSPORTATION
HIGHWAYS DIVISION
RIGHT OF WAY PLANS SERVICES

HIGHWAY: JACOB LAKE - GRAND CANYON
PROJECT NO. 67 CN 605 H2018 01R

SHEET 10 OF 15

U. S. DEPARTMENT OF TRANSPORTATION
FEDERAL HIGHWAY ADMINISTRATION
CENTRAL DIRECT FEDERAL DIVISION
DENVER, COLORADO

RIGHT OF WAY MAP FOR FREDONIA-GRAND CANYON HIGHWAY

Click here for SR 67 Index

REG.	STATE	PROJECT	SHEET NO.	TOTAL SHEETS
9	AZ	AZ FH 01-1(2) FREDONIA-G.C.	11	15

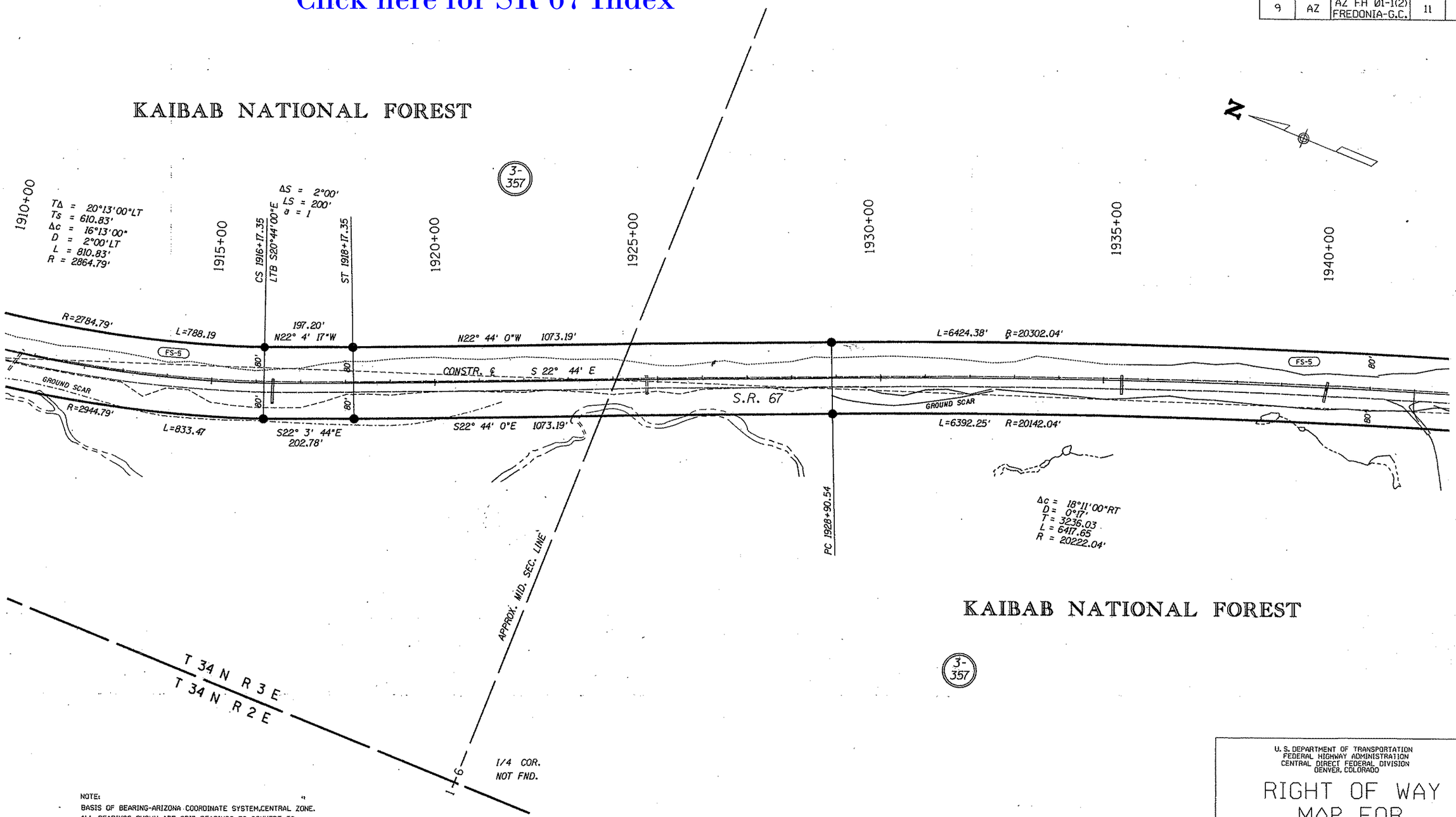

NOTE:
BASIS OF BEARING-ARIZONA COORDINATE SYSTEM,CENTRAL ZONE.
ALL BEARINGS SHOWN ARE GRID BEARINGS. TO CONVERT TO GEODETIC BEARINGS, ROTATE GRID BEARINGS COUNTER-CLOCKWISE 0°09'10".

REVISIONS			
C.O. NO.	DATE	BY	DESCRIPTION

DRAWING NO.	D-3-T-649
HARD COPY	
COUNTY	COCONINO
DRAWN	J. HAVINS
CHECKED	
SCALE	1" = 100'
ROUTE	SR 67
LOCATION	PARK BOUNDARY - NORTH

ARIZONA DEPARTMENT OF TRANSPORTATION
HIGHWAYS DIVISION
RIGHT OF WAY PLANS SERVICES
HIGHWAY: JACOB LAKE - GRAND CANYON
PROJECT NO. 67 CN 605 H2018 01R

SHEET 11 OF 15

U. S. DEPARTMENT OF TRANSPORTATION
FEDERAL HIGHWAY ADMINISTRATION
CENTRAL DIRECT FEDERAL DIVISION
DENVER, COLORADO

RIGHT OF WAY MAP FOR FREDONIA-GRAND CANYON HIGHWAY

Click here for SR 67 Index

REG.	STATE	PROJECT	SHEET NO.	TOTAL SHEETS
9	AZ	AZ FH 01-1(2) FREDONIA-G.C.	12	15

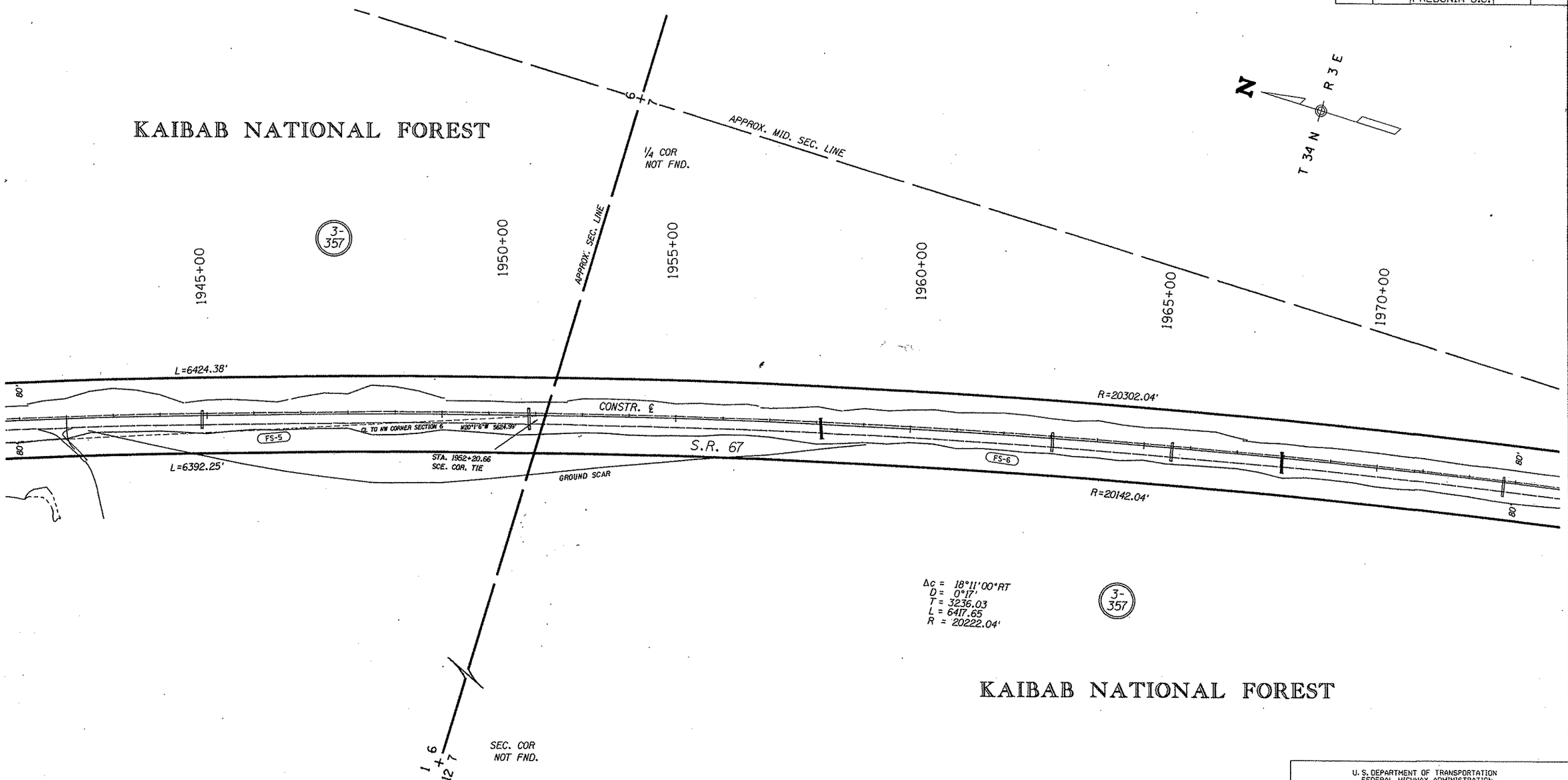

NOTE:
BASIS OF BEARING-ARIZONA COORDINATE SYSTEM,CENTRAL ZONE.
ALL BEARINGS SHOWN ARE GRID BEARINGS. TO CONVERT TO GEODETIC BEARINGS, ROTATE GRID BEARINGS COUNTER-CLOCKWISE 0°09'10".

REVISIONS			
C.O. NO.	DATE	BY	DESCRIPTION

DRAWING NO.	D-3-T-649
HARD COPY	
COUNTY	COCONINO
DRAWN	J. HAVINS
CHECKED	
SCALE	1" = 100'
ROUTE	SR 67
LOCATION	PARK BOUNDARY - NORTH

ARIZONA DEPARTMENT OF TRANSPORTATION
HIGHWAYS DIVISION
RIGHT OF WAY PLANS SERVICES

HIGHWAY: JACOB LAKE - GRAND CANYON
PROJECT NO. 67 CN 605 H2018 01R

SHEET 12 OF 15

U. S. DEPARTMENT OF TRANSPORTATION
FEDERAL HIGHWAY ADMINISTRATION
CENTRAL DIRECT FEDERAL DIVISION
DENVER, COLORADO

RIGHT OF WAY MAP FOR FREDONIA-GRAND CANYON HIGHWAY

Click here for SR 67 Index

REG.	STATE	PROJECT	SHEET NO.	TOTAL SHEETS
9	AZ	AZ FH Ø1-1(2) FREDONIA-G.C.	13	15

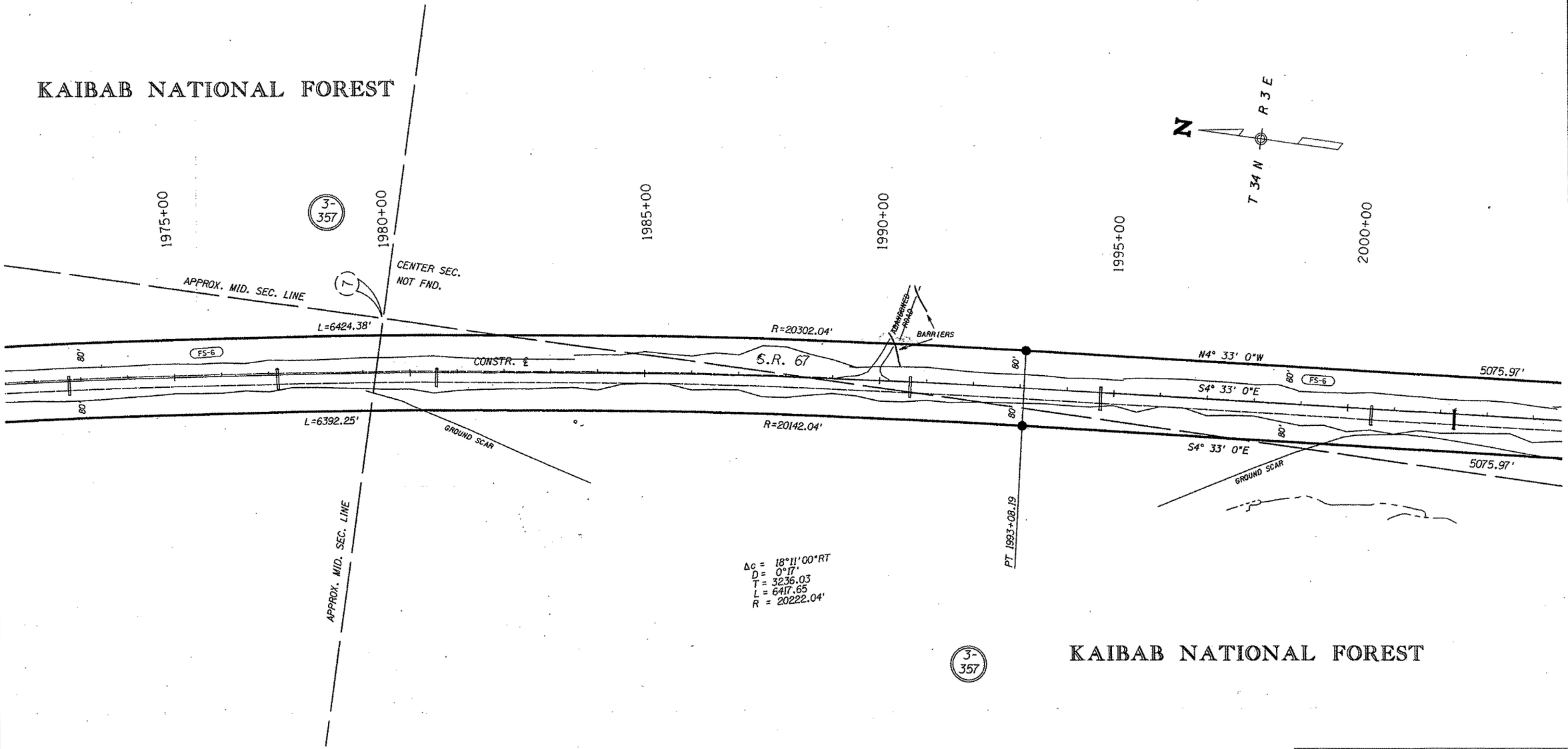

NOTE:
BASIS OF BEARING-ARIZONA COORDINATE SYSTEM,CENTRAL ZONE. ALL BEARINGS SHOWN ARE GRID BEARINGS. TO CONVERT TO GEODETIC BEARINGS, ROTATE GRID BEARINGS COUNTER-CLOCKWISE 0°09'10".

REVISIONS			
C.O. NO.	DATE	BY	DESCRIPTION

DRAWING NO.	D-3-T-649
HARD COPY	
COUNTY	COCONINO
DRAWN	J. HAVINS
CHECKED	
SCALE	1" = 100'
ROUTE	SR 67
LOCATION	PARK BOUNDARY - NORTH

ARIZONA DEPARTMENT OF TRANSPORTATION
HIGHWAYS DIVISION
RIGHT OF WAY PLANS SERVICES

HIGHWAY: JACOB LAKE - GRAND CANYON

PROJECT NO. 67 CN 605 H2018 01R

SHEET 13 OF 15

U. S. DEPARTMENT OF TRANSPORTATION
FEDERAL HIGHWAY ADMINISTRATION
CENTRAL DIRECT FEDERAL DIVISION
DENVER, COLORADO

RIGHT OF WAY MAP FOR FREDONIA-GRAND CANYON HIGHWAY

REG.	STATE	PROJECT	SHEET NO.	TOTAL SHEETS
9	AZ	AZ FH Ø1-1(2) FREDONIA-G.C.	14	15

Click here for SR 67 Index

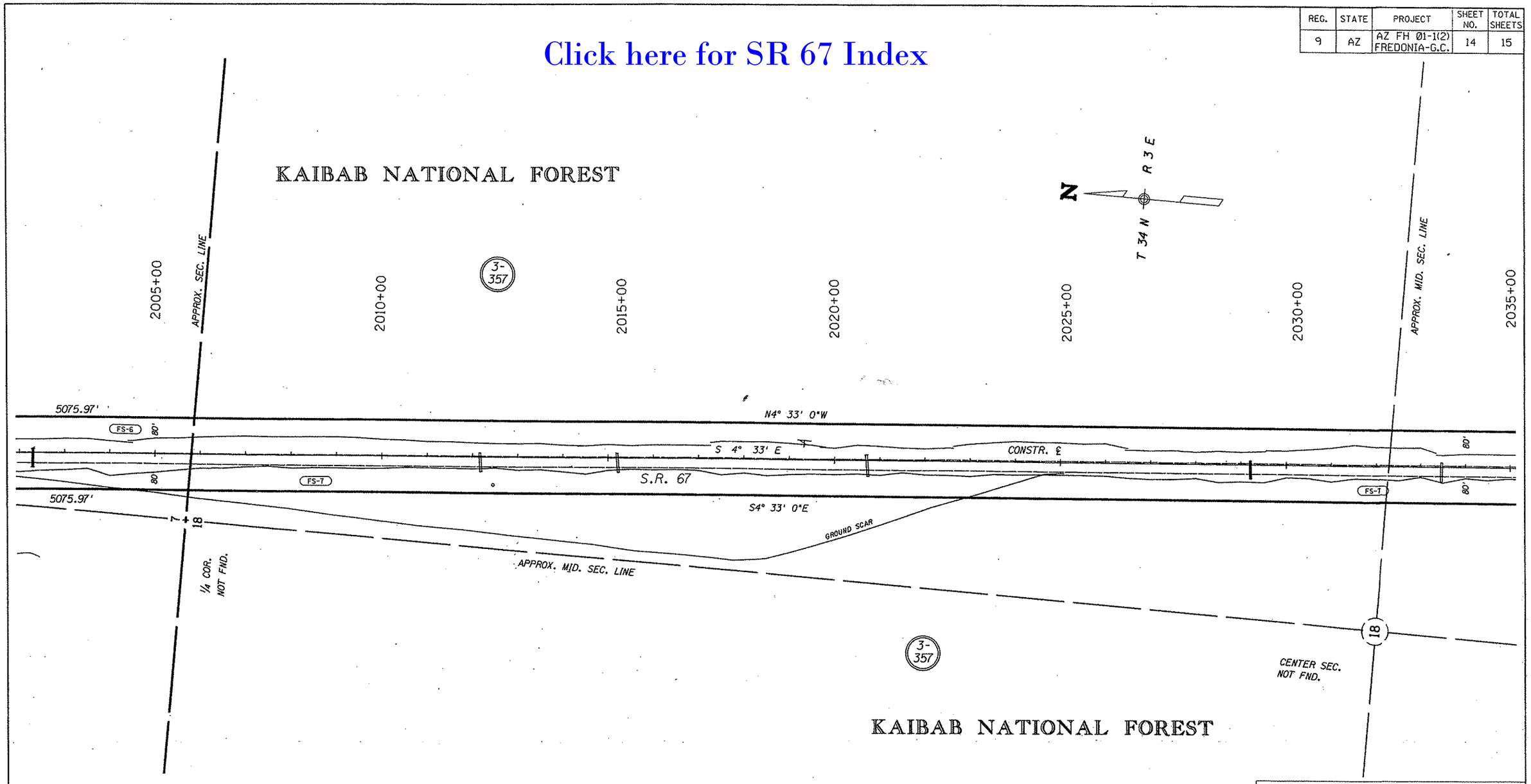

NOTE:
BASIS OF BEARING-ARIZONA COORDINATE SYSTEM,CENTRAL ZONE. ALL BEARINGS SHOWN ARE GRID BEARINGS. TO CONVERT TO GEODETIC BEARINGS, ROTATE GRID BEARINGS COUNTER-CLOCKWISE 0°09'10".

REVISIONS			
C.O. NO.	DATE	BY	DESCRIPTION

DRAWING NO.	D-3-T-649
HARD COPY	
COUNTY	COCONINO
DRAWN	J. HAVINS
CHECKED	
SCALE	1" = 100'
ROUTE	SR 67

ARIZONA DEPARTMENT OF TRANSPORTATION
HIGHWAYS DIVISION
RIGHT OF WAY PLANS SERVICES

HIGHWAY: JACOB LAKE - GRAND CANYON
PROJECT NO. 67 CN 605 H2018 01R
LOCATION: PARK BOUNDARY - NORTH

SHEET 14 OF 15

U. S. DEPARTMENT OF TRANSPORTATION
FEDERAL HIGHWAY ADMINISTRATION
CENTRAL DIRECT FEDERAL DIVISION
DENVER, COLORADO

RIGHT OF WAY MAP FOR FREDONIA-GRAND CANYON HIGHWAY

Click here for SR 67 Index

REG.	STATE	PROJECT	SHEET NO.	TOTAL SHEETS
9	AZ	AZ FH 01-1(2) FREDONIA-G.C.	15	15

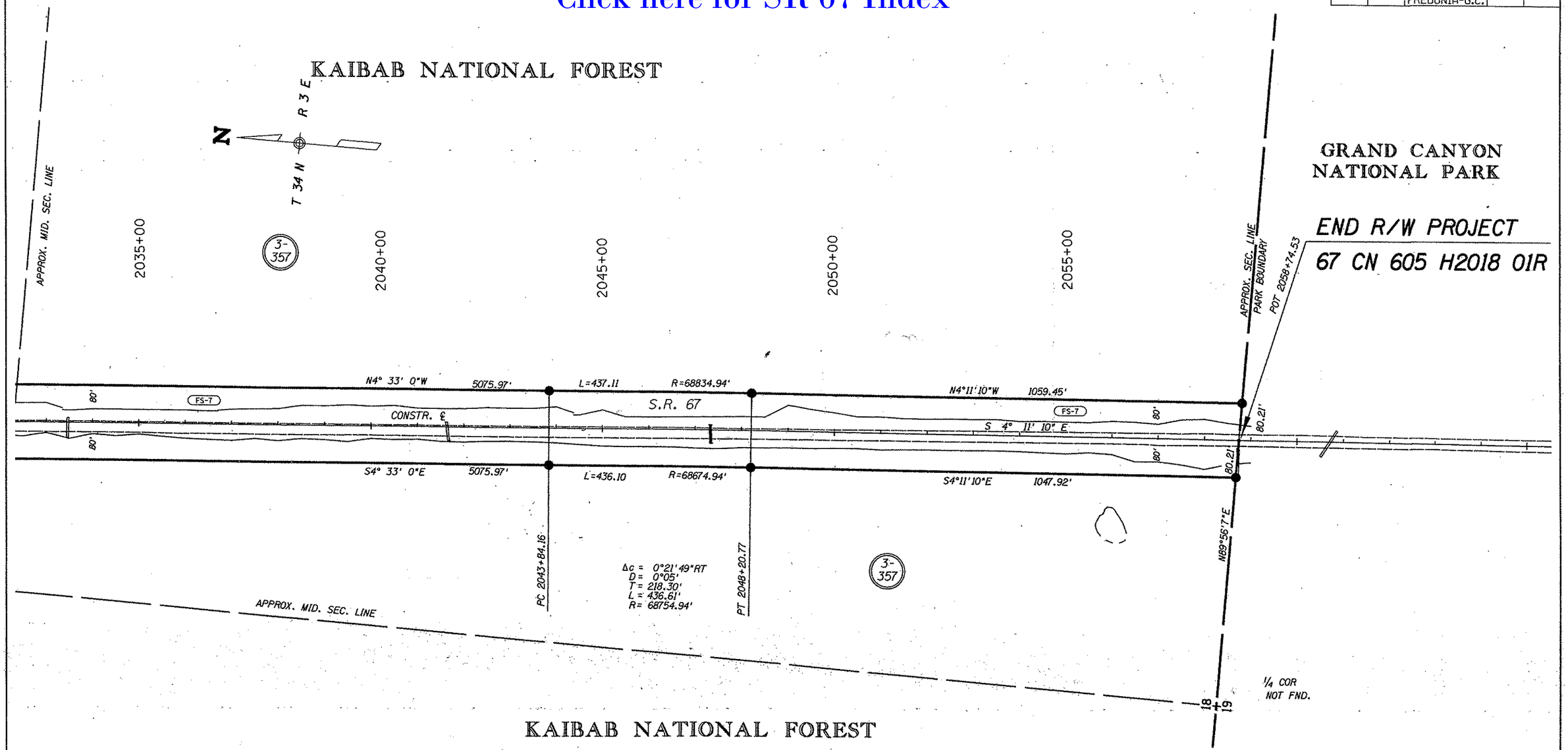

NOTE:
BASIS OF BEARING-ARIZONA COORDINATE SYSTEM,CENTRAL ZONE.
ALL BEARINGS SHOWN ARE GRID BEARINGS. TO CONVERT TO GEODETIC BEARINGS, ROTATE GRID BEARINGS COUNTER-CLOCKWISE 0°09'10".

REVISIONS			
C.O. NO.	DATE	BY	DESCRIPTION

DRAWING NO.	D-3-T-649
HARD COPY	
COUNTY	COCONINO
DRAWN	J. HAVINS
CHECKED	
SCALE	1" = 100'
ROUTE	SR 67
LOCATION	PARK BOUNDARY - NORTH

ARIZONA DEPARTMENT OF TRANSPORTATION
HIGHWAYS DIVISION
RIGHT OF WAY PLANS SERVICES
HIGHWAY: JACOB LAKE - GRAND CANYON
PROJECT NO. 67 CN 605 H2018 01R

SHEET 15. OF 15.

U. S. DEPARTMENT OF TRANSPORTATION
FEDERAL HIGHWAY ADMINISTRATION
CENTRAL DIRECT FEDERAL DIVISION
DENVER, COLORADO

RIGHT OF WAY MAP FOR FREDONIA-GRAND CANYON HIGHWAY