Click on MilePost numbers
to view Plans Index sheets

(XX) Mile Post Numbers

SR 66

Mile Post: 56 to 143

ADOT
Right Of Way Section

MOHAVE COUNTY

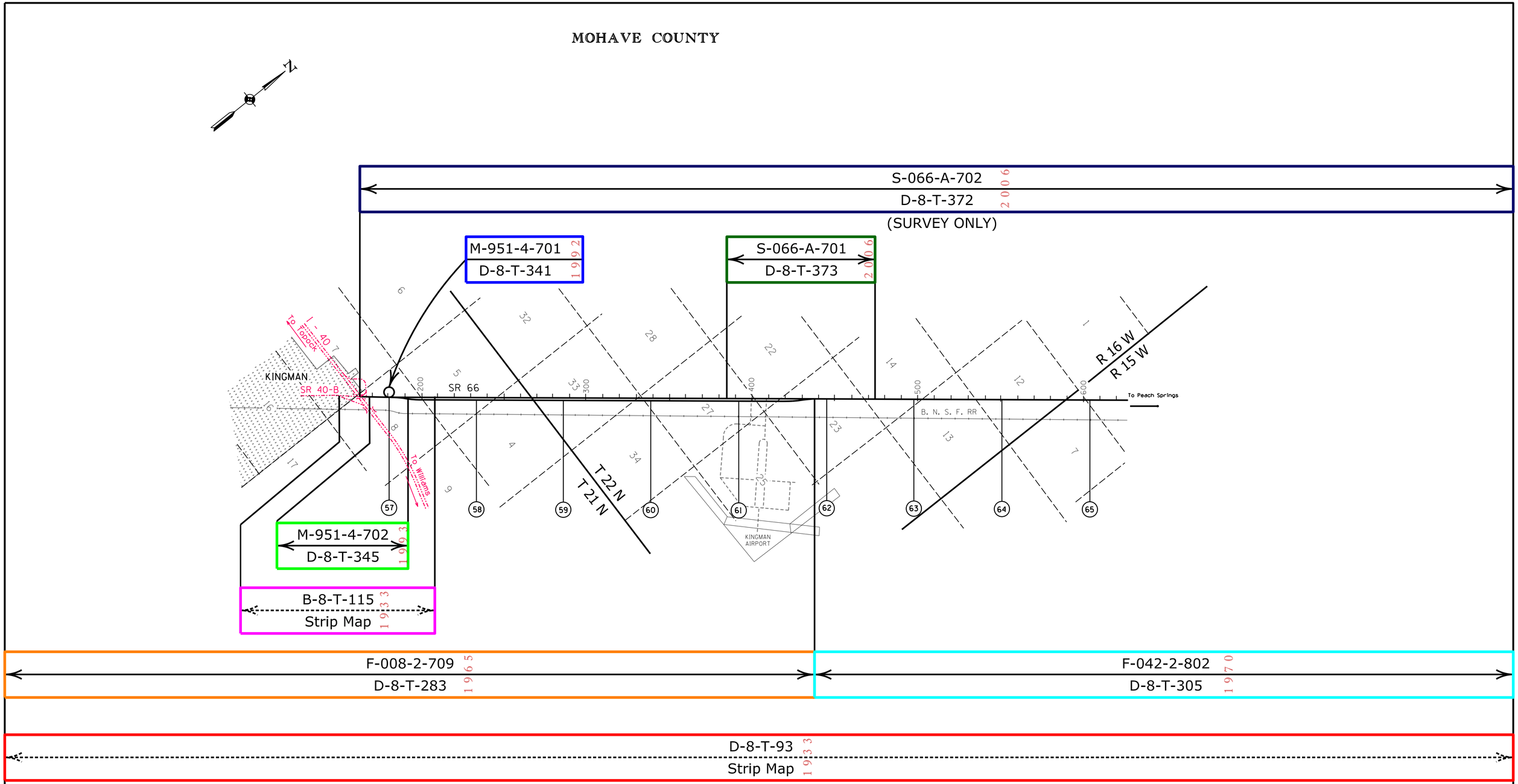

Contact Us

Click in colored box to view Plans/Maps

(XX) Mile Post Number

ADOT Right Of Way Section

Right Of Way Index Map	ROUTE SR-66	MILEPOST 56.67 - 65.00	1
HIGHWAY NAME Kingman - Seligman Hwy.			

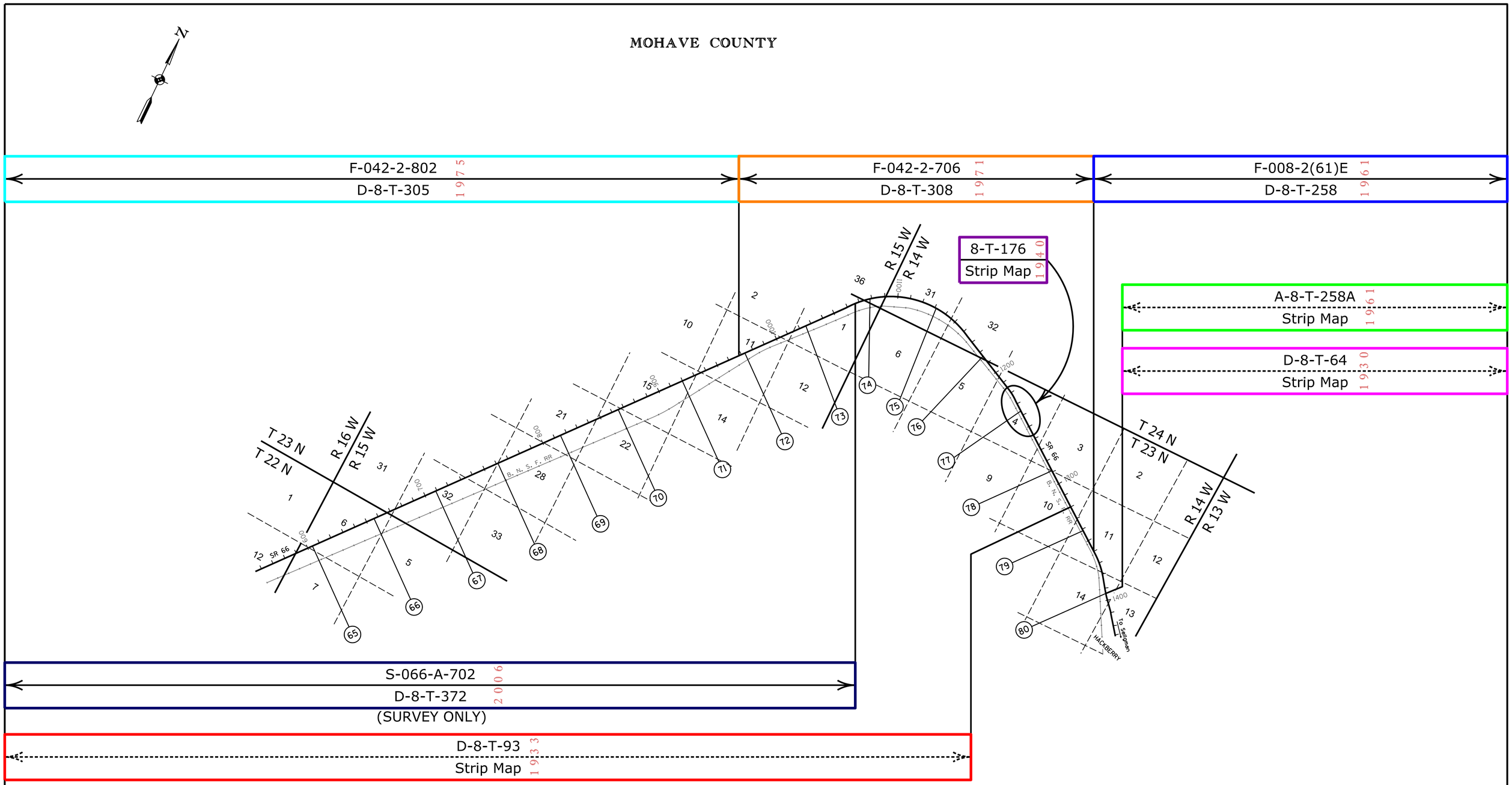

Contact Us

Click in colored box to view Plans/Maps

(XX) Mile Post Number

ADOT Right Of Way Section

Right Of Way Index Map	ROUTE SR-66	MILEPOST 65.00 - 80.00	2
HIGHWAY NAME Kingman - Seligman Hwy.			

MOHAVE COUNTY

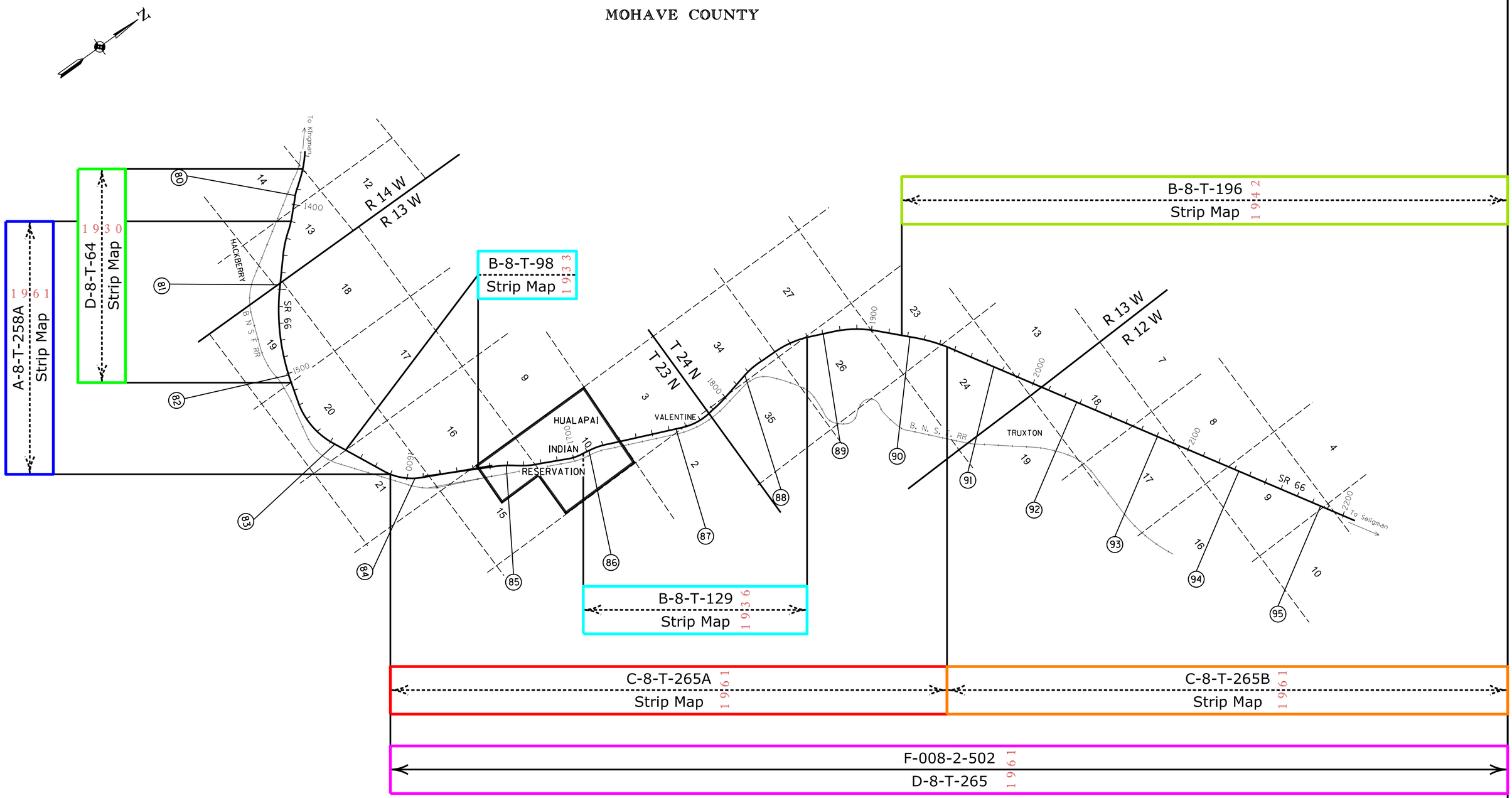

Contact Us

Click in colored box to view Plans/Maps

(XX) Mile Post Number

ADOT Right Of Way Section

Right Of Way Index Map	ROUTE SR-66	MILEPOST 80.00 - 95.00	3
HIGHWAY NAME Kingman - Seligman Hwy.			

MOHAVE COUNTY

COCONINO COUNTY

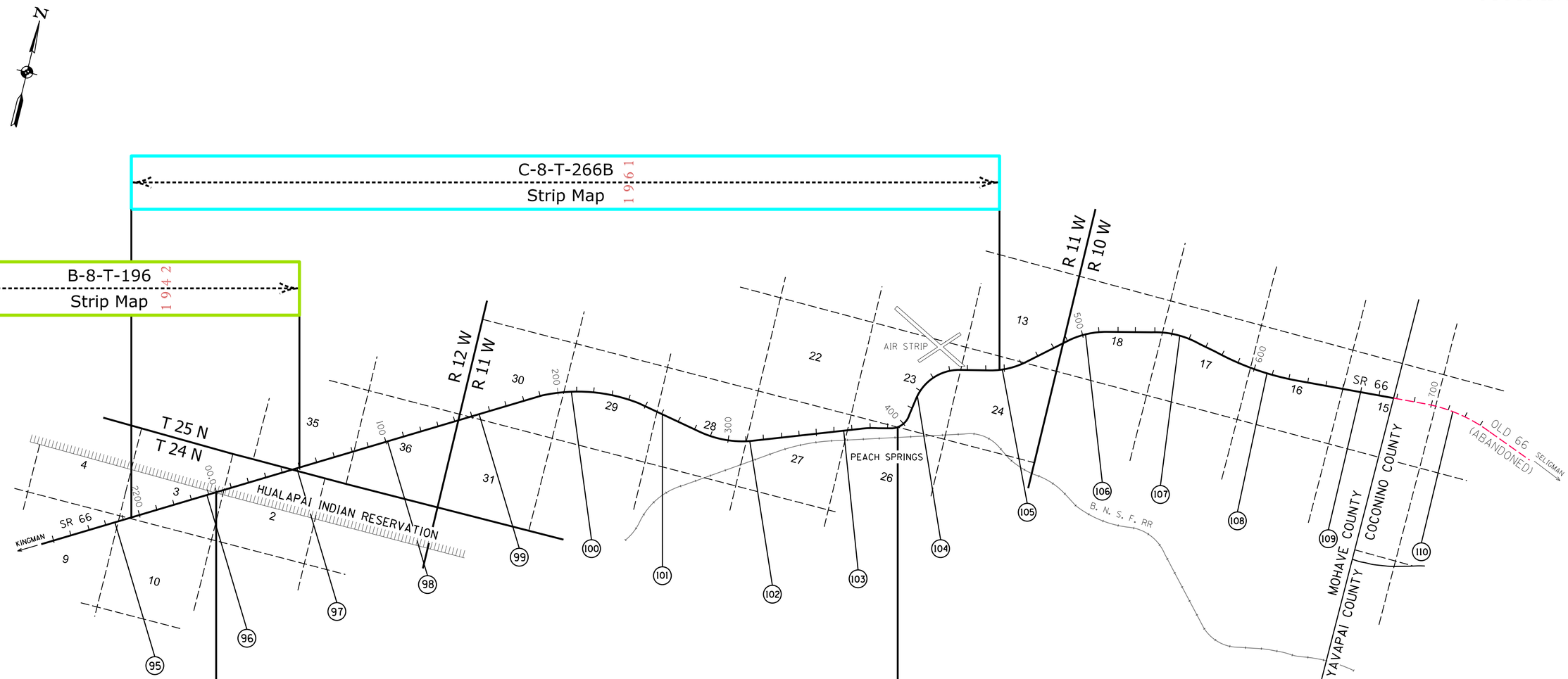

C-8-T-265B
Strip Map
1961

A-8-T-249
Strip Map
1957

F-008-2-502
D-8-T-265
1961

A-8-T-223
Strip Map
1950

Contact Us

Click in colored box to view Plans/Maps

(XX) Mile Post Number

ADOT Right Of Way Section

Right Of Way Index Map	ROUTE SR-66	MILEPOST 95.00 - 110.00	4
HIGHWAY NAME Kingman - Seligman Hwy.			

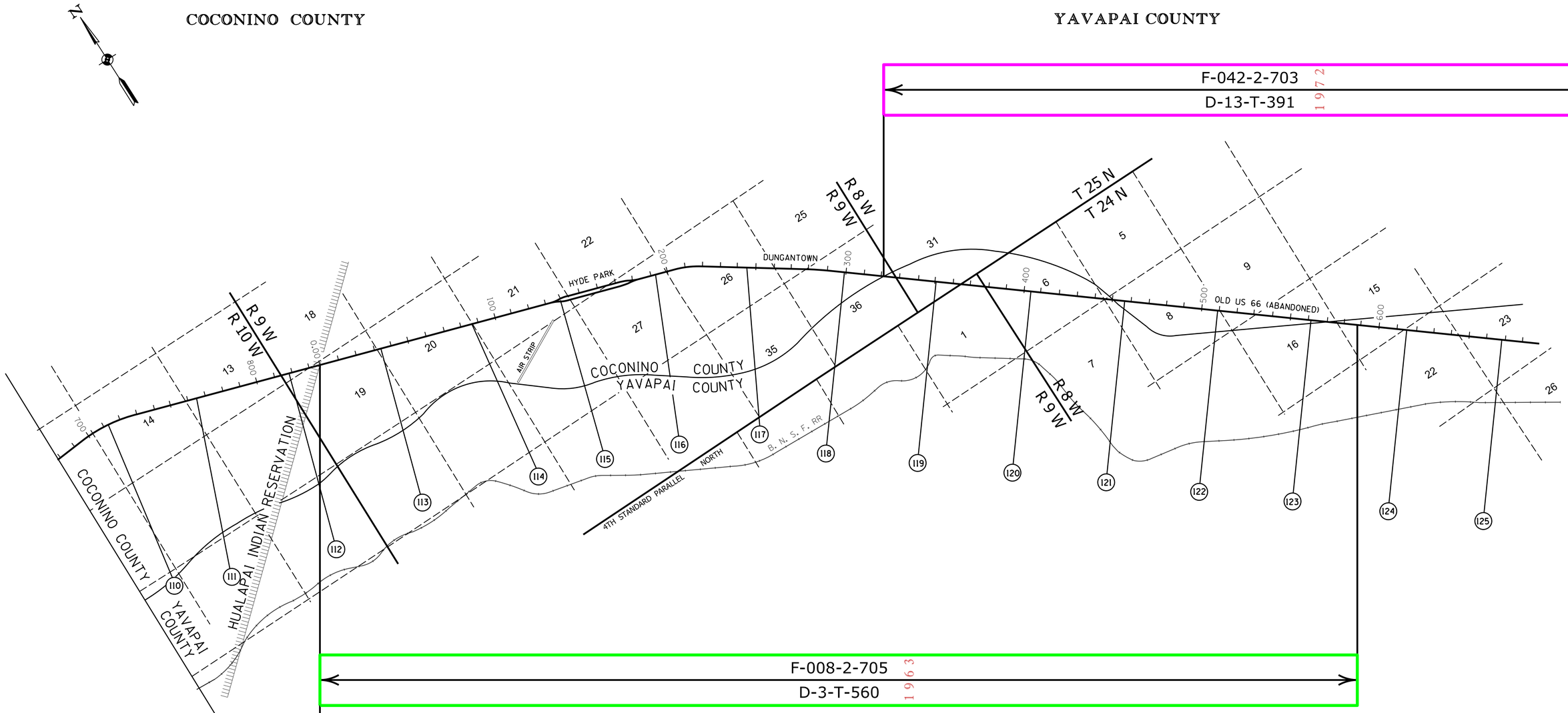

A-8-T-249
Strip Map
1957

13-T-193
Strip Map
1933

A-8-T-223
Strip Map
1950

Contact Us

Click in colored box to view Plans/Maps

(xx) Mile Post Number

ADOT Right Of Way Section

Right Of Way Index Map	ROUTE SR-66	MILEPOST 110.00 - 125.00	5
HIGHWAY NAME Kingman - Seligman Hwy. (Abandoned)			

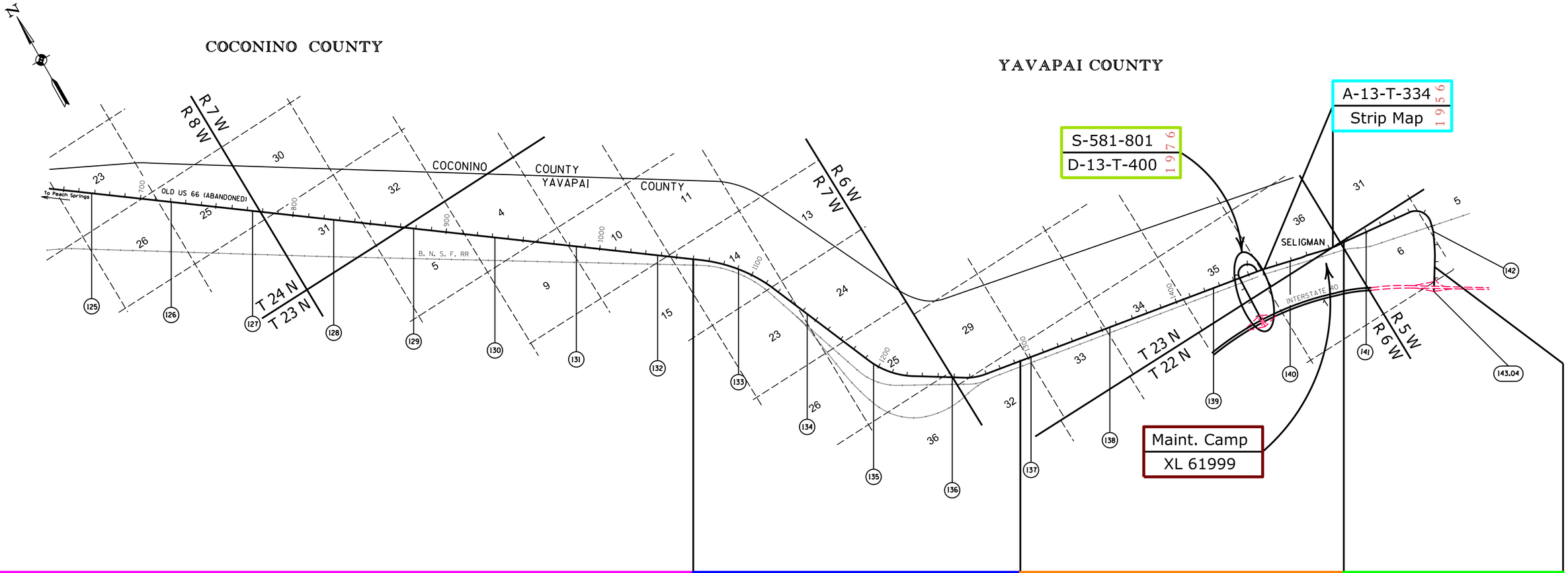

Contact Us

Click in colored box to view Plans/Maps

(xx) Mile Post Number

ADOT Right Of Way Section

Right Of Way Index Map	ROUTE SR-66	MILEPOST 125.00 - 143.04	6
HIGHWAY NAME Kingman - Seligman Hwy. (Abandoned)			