Click on MilePost numbers
to view Plans Index sheets

(XX) Mile Post Numbers

SR 64

Mile Post: 185 to 296

ADOT
Right Of Way Section

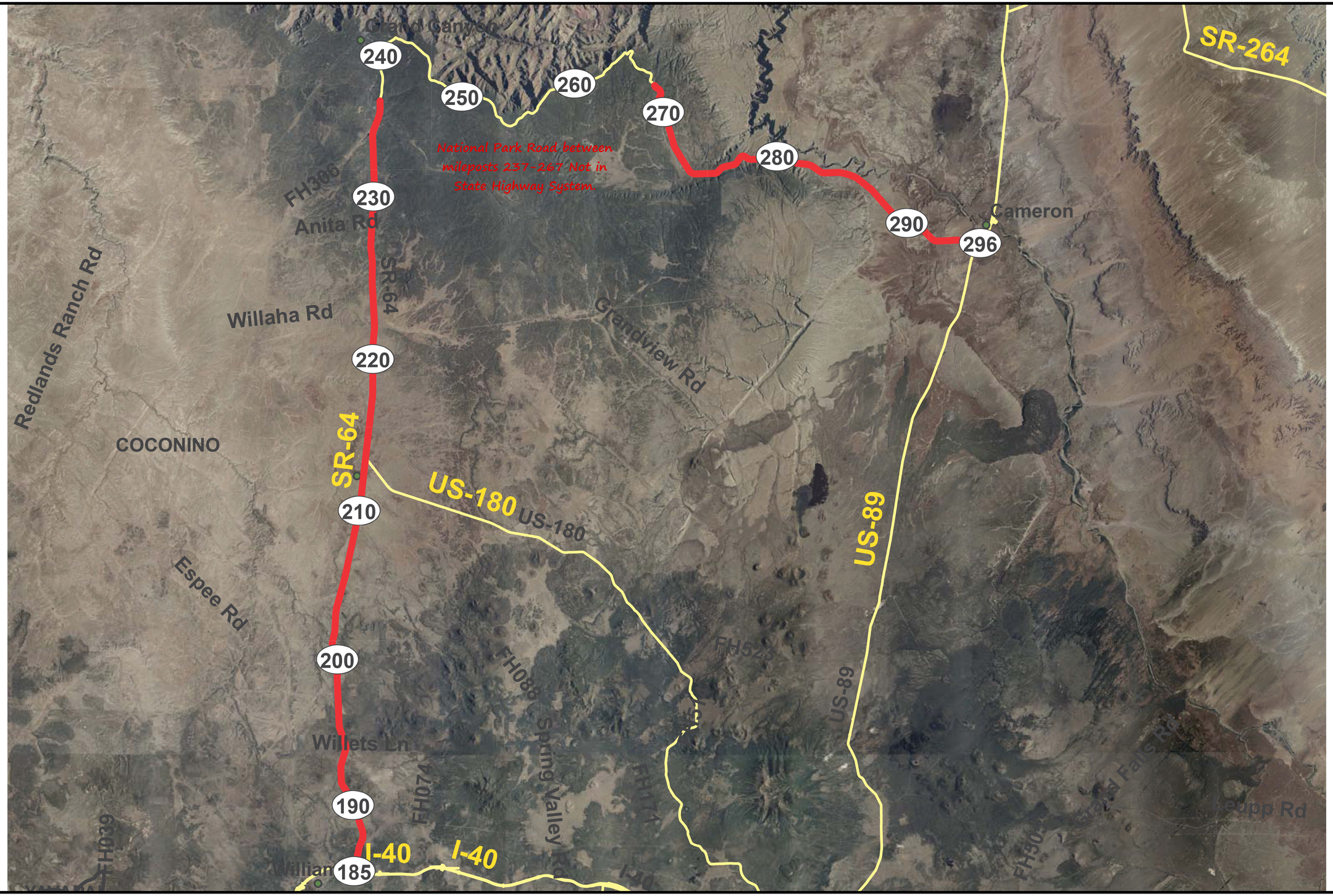

COCONINO COUNTY

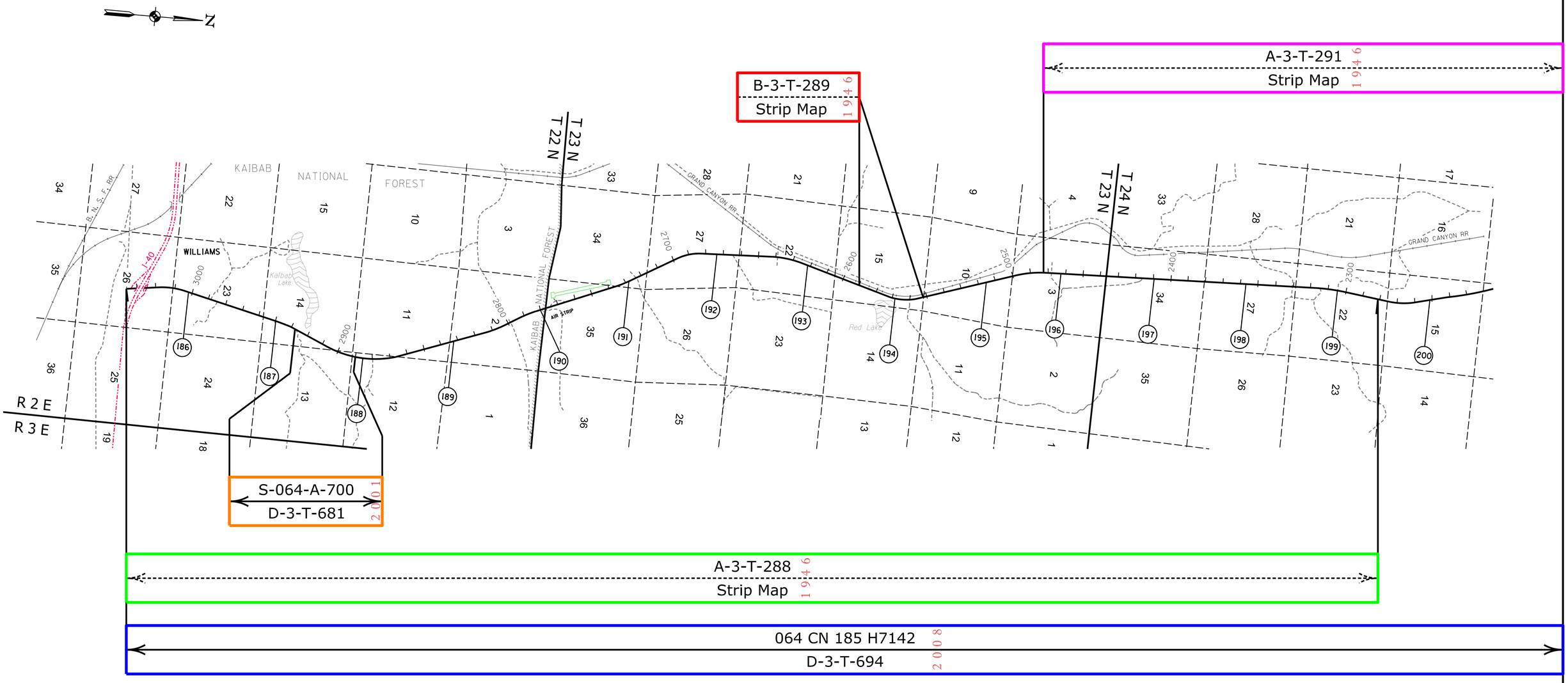

RIGHT OF WAY PLANS SECTION, MAIL DROP 612E, 205 SOUTH 17TH AVENUE, PHOENIX AZ 85007, TELEPHONE (602) 712-8782. Contact Us

ADOT Right Of Way Section

Right Of Way Index Map	ROUTE SR 64	MILEPOST 185.51 - 200.00	1
HIGHWAY NAME Williams - Grand Canyon - Cameron Hwy.			

COCONINO COUNTY

A-3-T-291 1946
Strip Map

F-033-1 N/A
As Constructed Plans

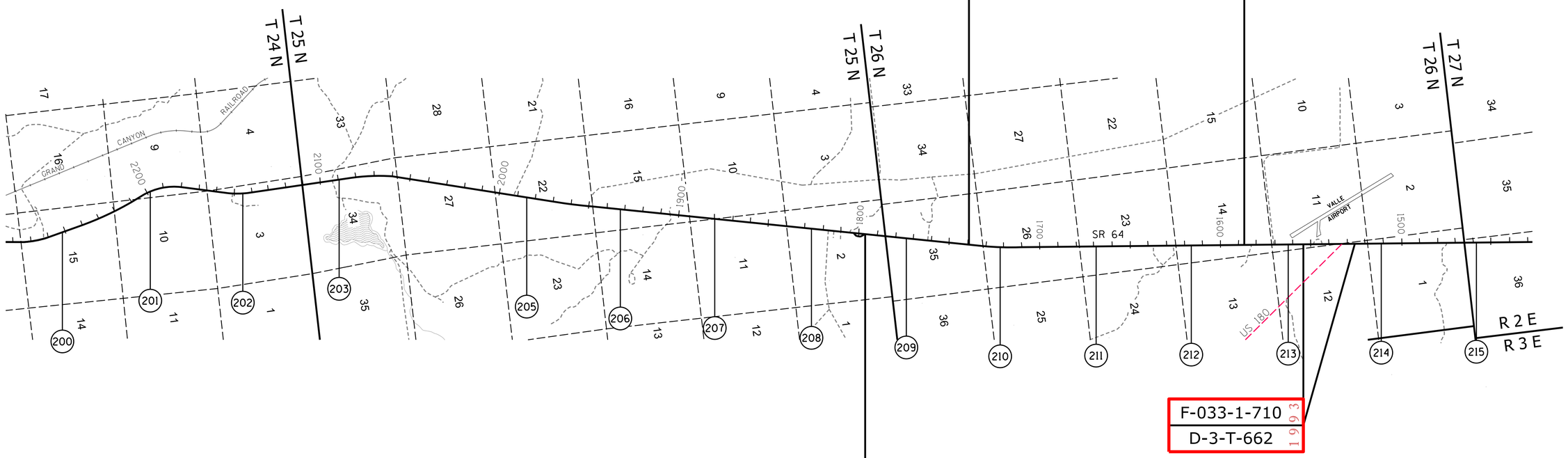

F-033-1-710 1993
D-3-T-662

A-3-T-290 1946
Strip Map

064 CN 185 H7142 2008
D-3-T-694

RIGHT OF WAY PLANS SECTION, MAIL DROP 612E, 205 SOUTH 17TH AVENUE, PHOENIX AZ 85007, TELEPHONE (602) 712-8782. Contact Us

ADOT Right Of Way Section

Right Of Way Index Map | ROUTE SR 64 | MILEPOST 200.00 - 215.00 | HIGHWAY NAME Williams - Grand Canyon - Cameron Hwy. | 2

G:\9340\Existing_Plans\Basemaps\SR - 064\SR-64 Index Sheets.dgn

Modified: 12/04/14 4:44:53 PM

COCONINO COUNTY

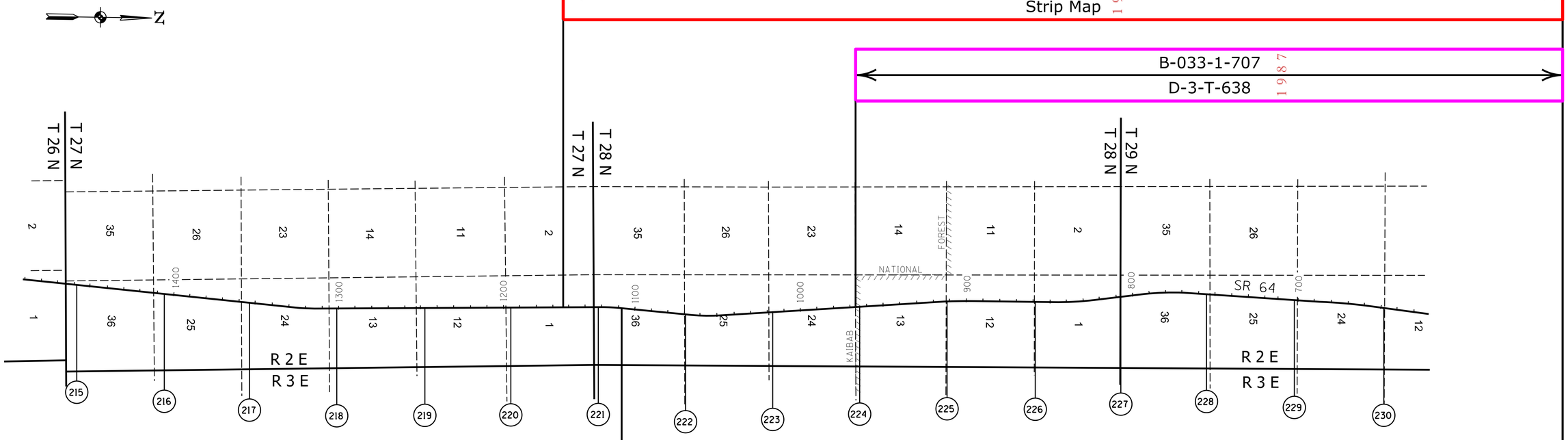

F-033-1
As Constructed Plans
N/A

A-3-T-290
Strip Map
1946

064 CN 185 H7142
D-3-T-694
2008

RIGHT OF WAY PLANS SECTION, MAIL DROP 612E, 205 SOUTH 17TH AVENUE, PHOENIX AZ 85007, TELEPHONE (602) 712-8782. Contact Us

ADOT Right Of Way Section

Right Of Way Index Map | ROUTE SR 64 | MILEPOST 215.00 - 230.00

HIGHWAY NAME Williams - Grand Canyon - Cameron Hwy.

G:\9340\Existing_Plans\Basemaps\SR - 064\SR-64 Index Sheets.dgn

Modified: 12/04/14 4:44:53 PM

COCONINO COUNTY

N

B-033-1-707
D-3-T-638
1987

S-564-601
D-3-T-602
1975

064 CN 235 H6927
D-3-T-699
2011

A-3-T-305
Strip Map
1951

064 CN 185 H7142
D-3-T-694
2008

T 29 N
T 30 N
T 31 N
R 2 E
R 3 E

NATIONAL PARK
GRAND CANYON
FOREST NATIONAL
KAIBAB
CANYON
RIM

NOTE: Mileposts are not set within the boundaries of Grand Canyon National Park. Locations are only approximate.

RIGHT OF WAY PLANS SECTION, MAIL DROP 612E, 205 SOUTH 17TH AVENUE, PHOENIX AZ 85007, TELEPHONE (602) 712-8782. Contact Us

ADOT Right Of Way Section

Right Of Way Index Map | ROUTE SR 64 | MILEPOST 230.00 - 245.00 | HIGHWAY NAME Williams - Grand Canyon - Cameron Hwy. | 4

G:\9340\Existing_Plans\Basemaps\SR - 064\SR-64 Index Sheets.dgn

Modified: 12/04/14 4:44:53 PM

COCONINO COUNTY

NOTE: Mileposts are not set within the boundaries of Grand Canyon National Park. Locations are only approximate.

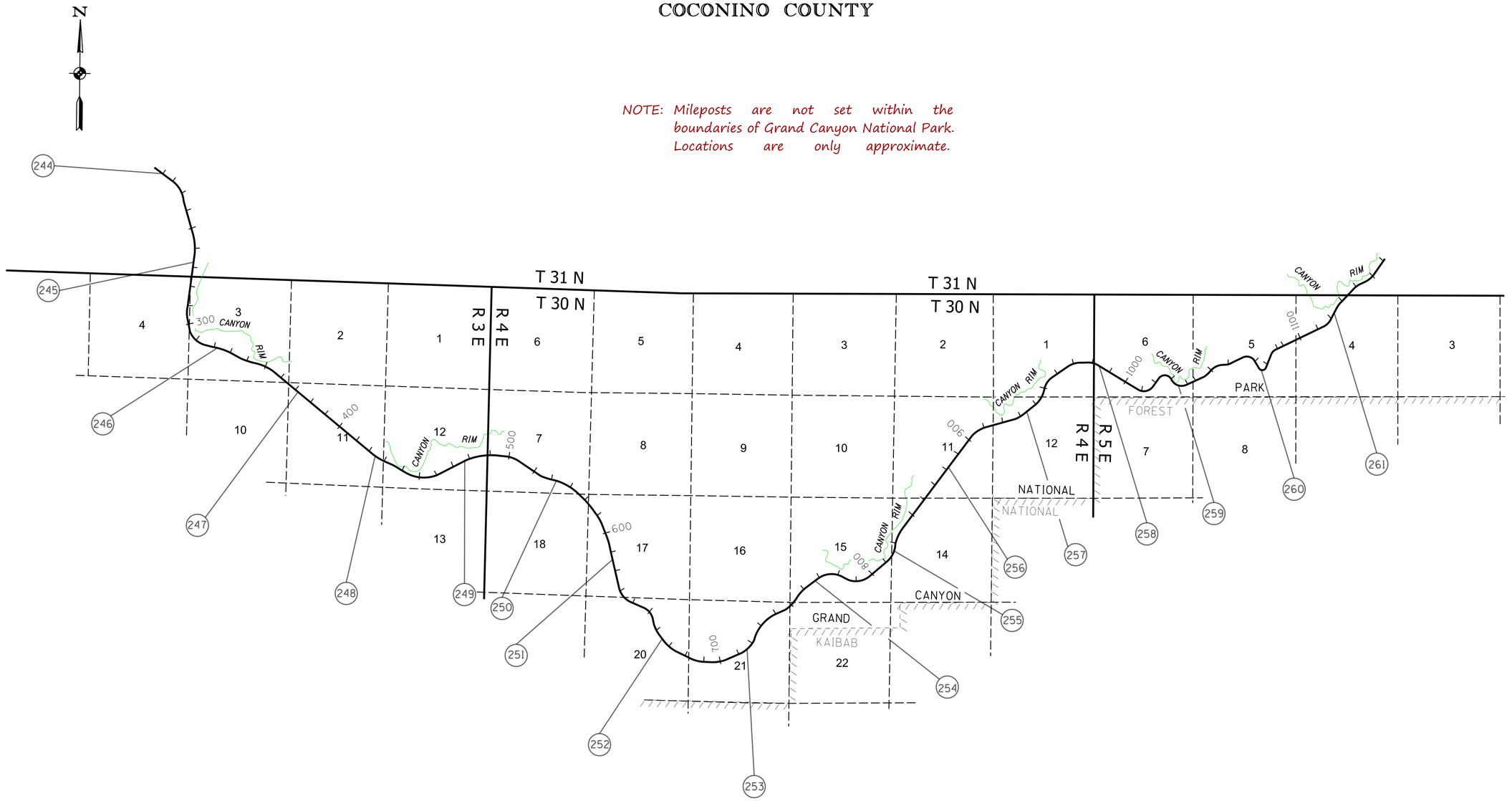

NOTE: No R/W Maps available for highway in Park. "As Built" only.

COCONINO COUNTY

NOTE: Mileposts are not set within the boundaries of Grand Canyon National Park. Locations are only approximate.

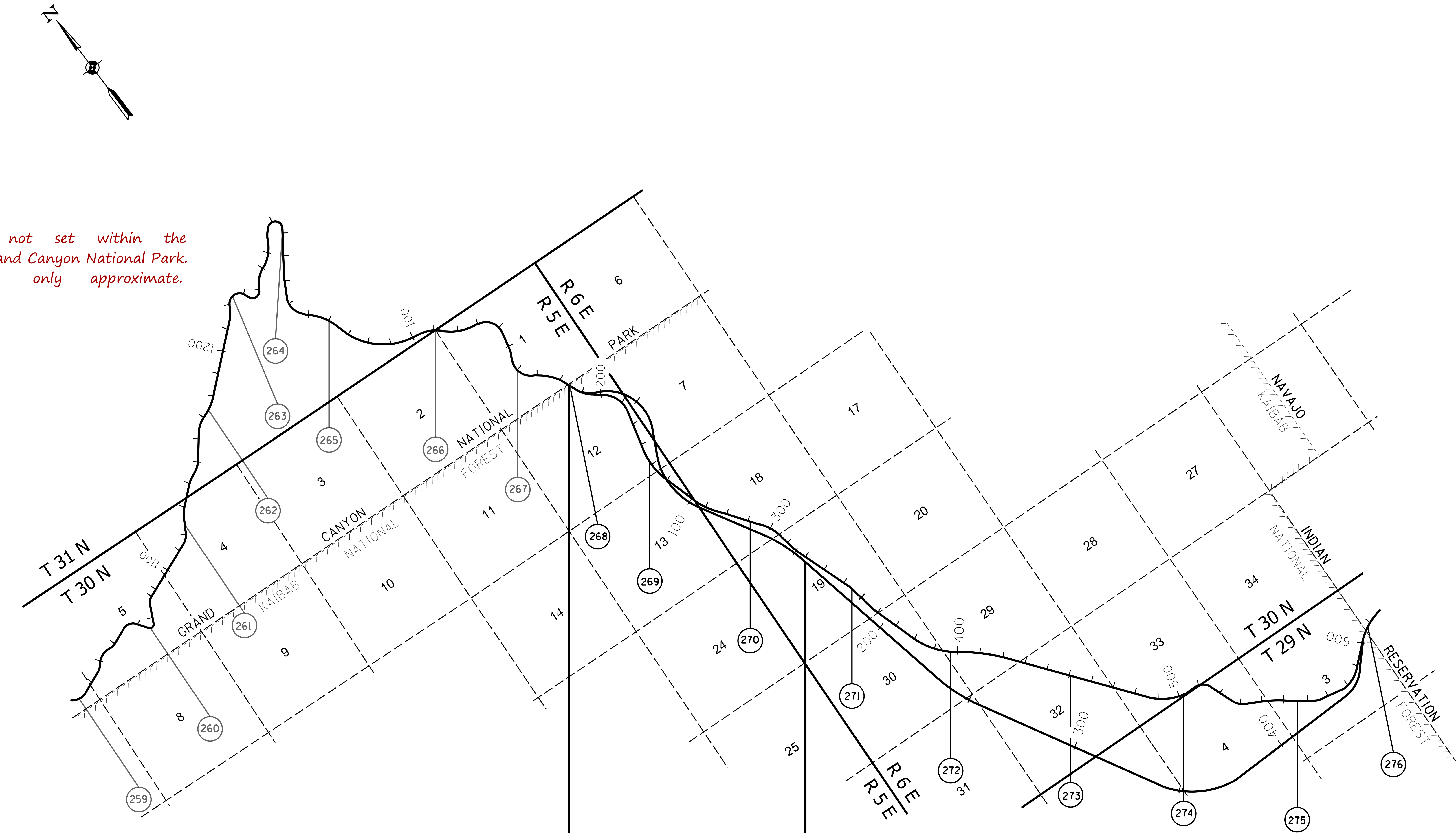

F-033-1-807 1984	F-033-1-708 1990
D-3-T-623	D-3-T-651

COCONINO COUNTY

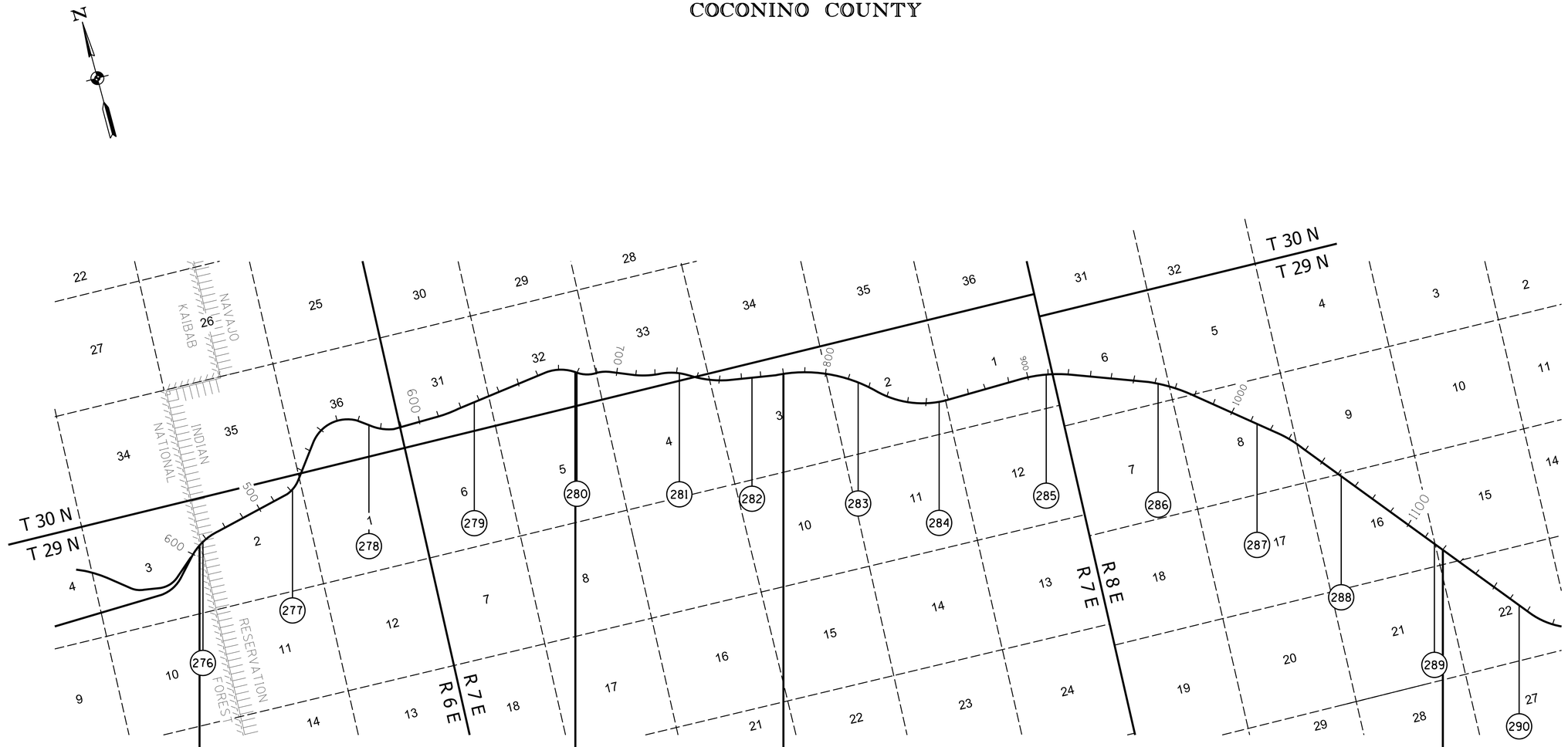

F-033-1-708	F-033-1-801	F-033-1-802	F-033-1-808	F-033-1-809
D-3-T-651 1990	D-3-T-591 1971	D-3-T-590 1971	D-3-T-617 1980	D-3-T-643 1987

RIGHT OF WAY PLANS SECTION, MAIL DROP 612E, 205 SOUTH 17TH AVENUE, PHOENIX AZ 85007, TELEPHONE (602) 712-8782. Contact Us

ADOT Right Of Way Section

Right Of Way Index Map | ROUTE SR 64 | MILEPOST 275.00 - 290.00 | HIGHWAY NAME Williams - Grand Canyon - Cameron Hwy. | 7

COCONINO COUNTY

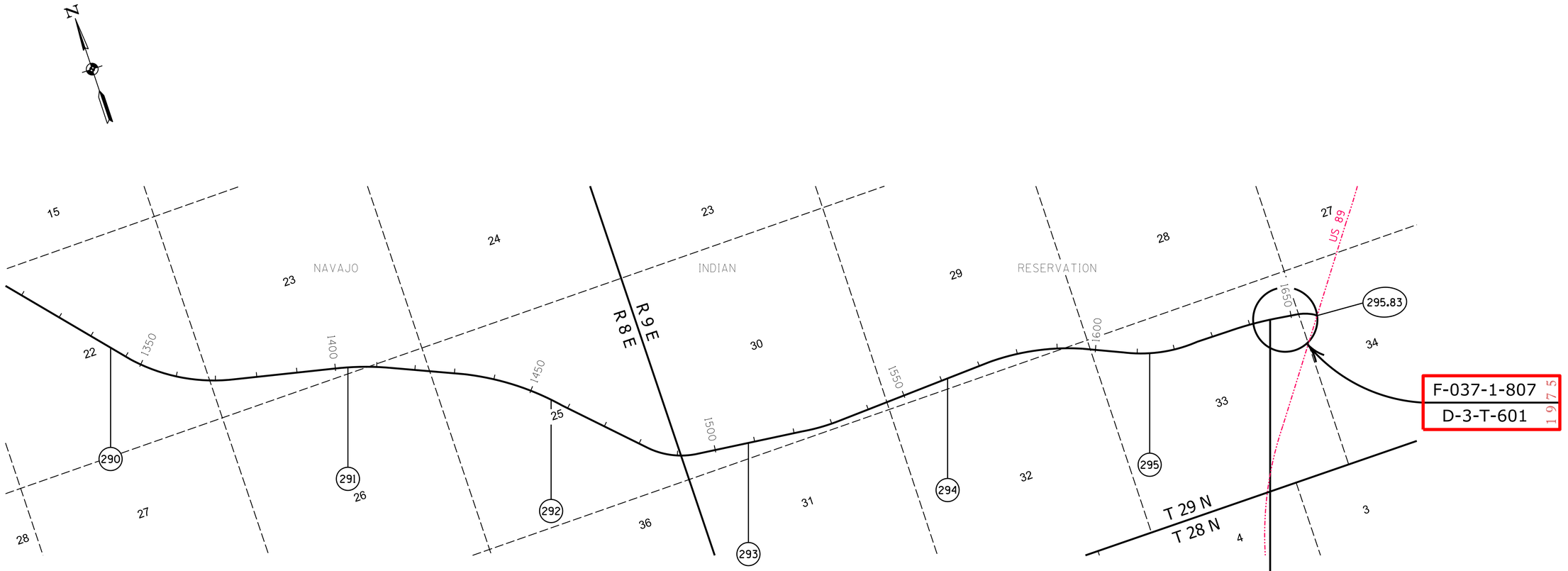

F-033-1-809
D-3-T-643
1987

RIGHT OF WAY PLANS SECTION, MAIL DROP 612E, 205 SOUTH 17TH AVENUE, PHOENIX AZ 85007, TELEPHONE (602) 712-8782. Contact Us

ADOT Right Of Way Section

Right Of Way Index Map | ROUTE SR 64 | MILEPOST 290.00 - 295.83

HIGHWAY NAME Williams - Grand Canyon - Cameron Hwy.

8

G:\9340\Existing_Plans\Basemaps\SR - 064\SR-64 Index Sheets.dgn

Modified: 12/04/14 4:44:53 PM