Click on MilePost numbers
to view Plans Index sheets

(XX) Mile Post Numbers

SR 61

Mile Post: 430 to 352

ADOT
Right Of Way Section

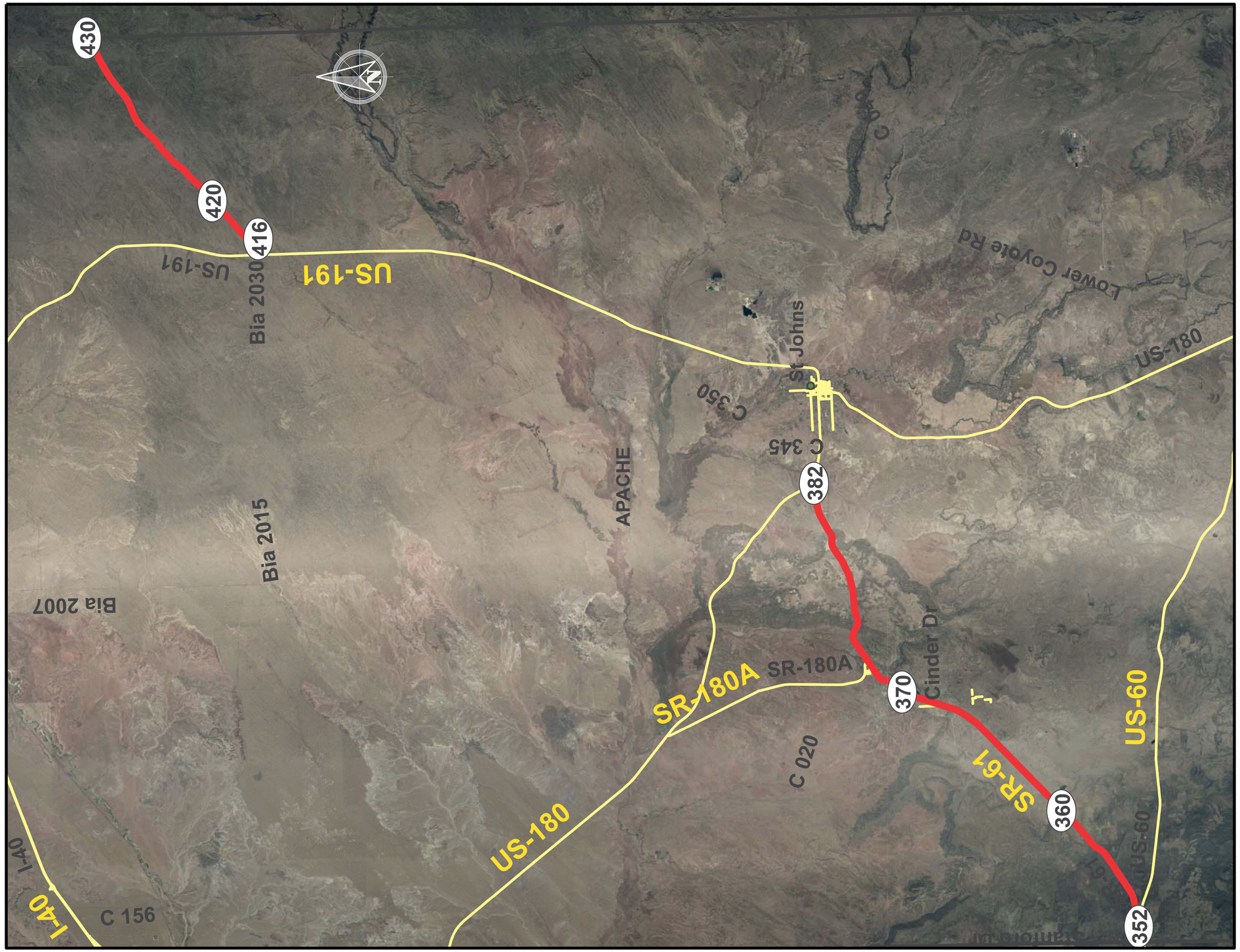

APACHE COUNTY

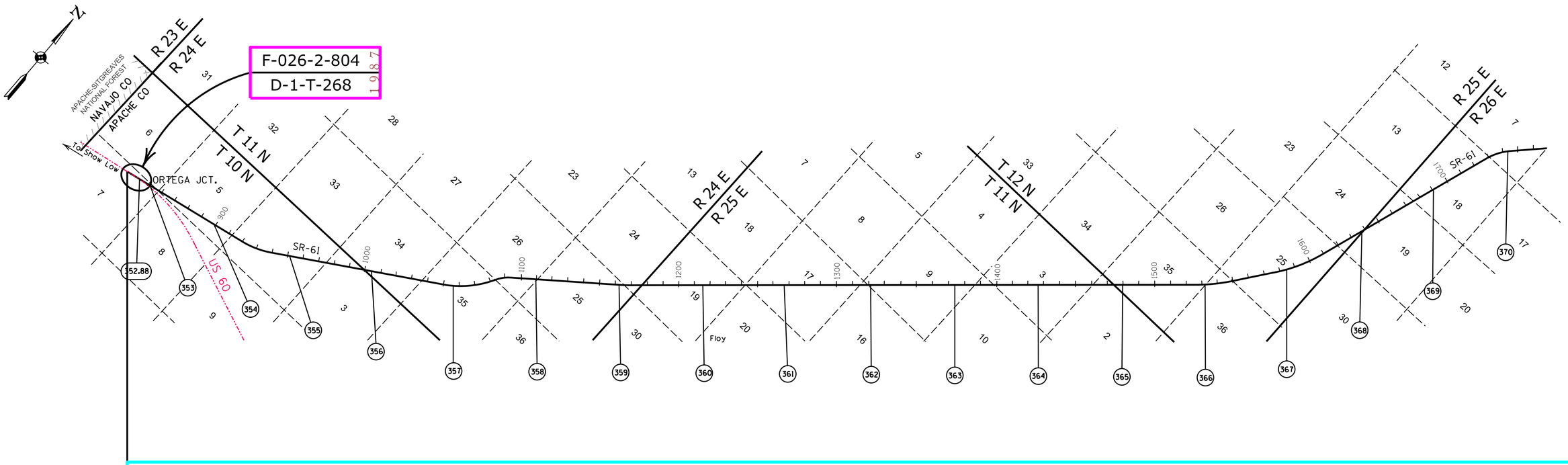

D-1-T-96
Strip Map
1945

Contact Us

Click in colored box to view Plans/Maps

(xx) Mile Post Number

ADOT Right Of Way Section	Right Of Way Index Map	ROUTE SR-61	MILEPOST 0.00 - 11.00	1
	HIGHWAY NAME Ortega Lake - St. Johns Hwy.			

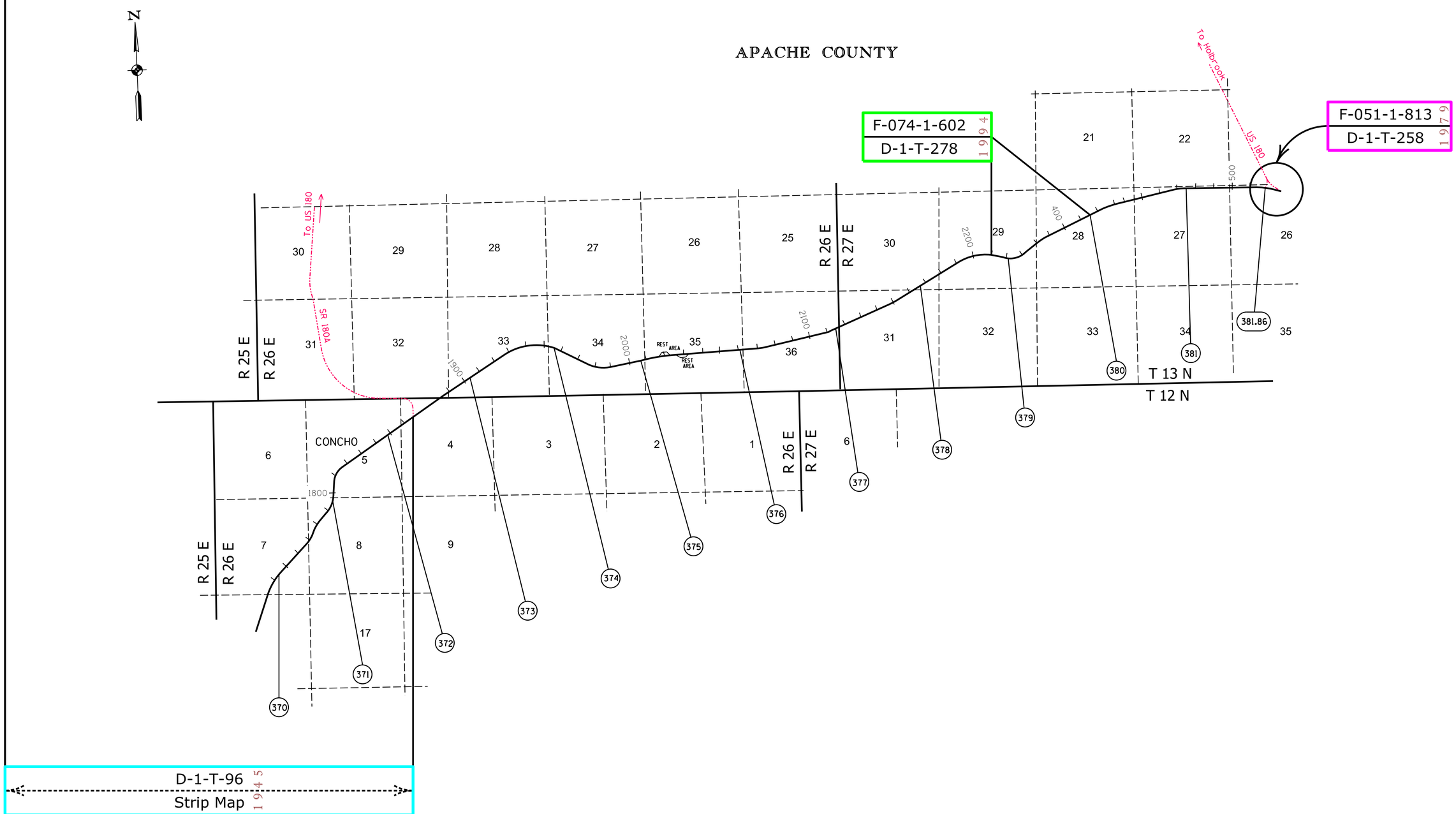

Click in colored box to view Plans/Maps

(XX) Mile Post Number

Contact Us

ADOT Right Of Way Section

Right Of Way Index Map	ROUTE SR-61	MILEPOST 11.00 - 25.00	2
HIGHWAY NAME Ortega Lake - St. Johns Hwy.			

APACHE COUNTY

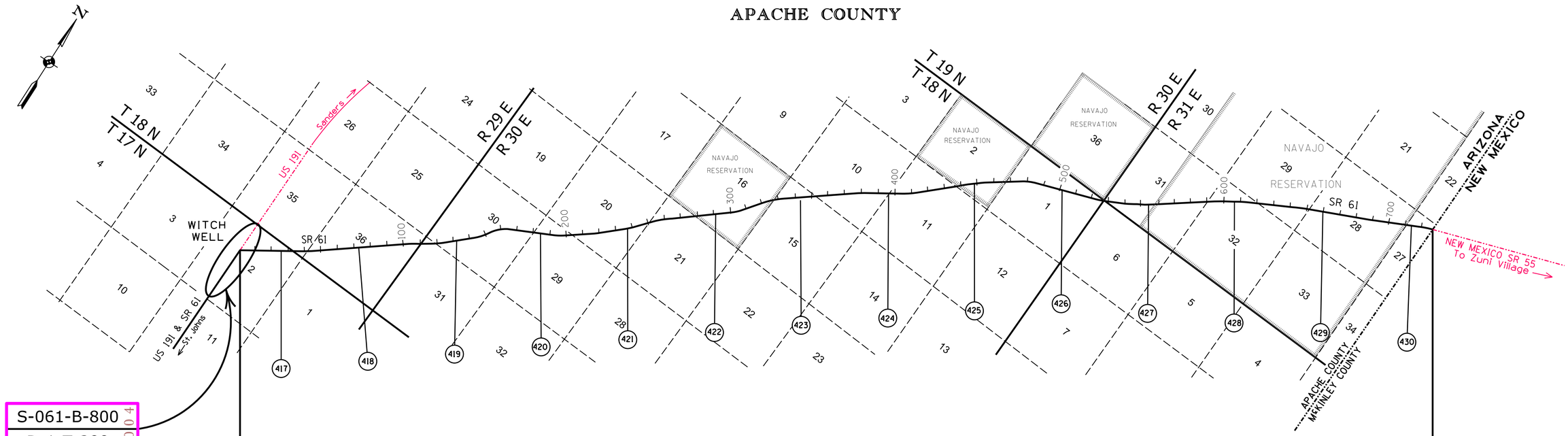

A-1-T-186
Strip Map
1949

1939

S 061-B-801
D-01-T-289
2004

(SURVEY ONLY)

Contact Us

Click in colored box to view Plans/Maps

(xx) Mile Post Number

ADOT Right Of Way Section	Right Of Way Index Map	ROUTE SR-61	MILEPOST 25.00 - 39.00	3
	HIGHWAY NAME Ortega Lake - St. Johns Hwy.			