FHWA REGION	STATE	PROJECT NUMBER	SHEET NUMBER	TOTAL SHEETS	FINALIZED PLANS
9	ARIZ.	S-238-803	1	3	

DRAWING NUMBER	D-3-T-629

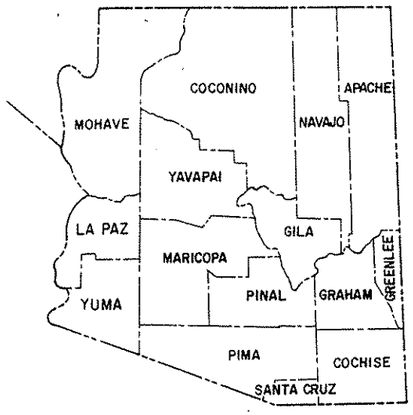

STATE OF ARIZONA
DEPARTMENT OF TRANSPORTATION

HIGHWAYS DIVISION

RIGHT OF WAY PLAN OF THE

RIMROCK-SEDONA HIGHWAY
MORGAN'S WASH BRIDGE NO. 320
PROJECT NO. S-238-803

COCONINO COUNTY — DISTRICT 4

LENGTH OF PROJECT — 0.28 MILES

Click here for SR 179 Index

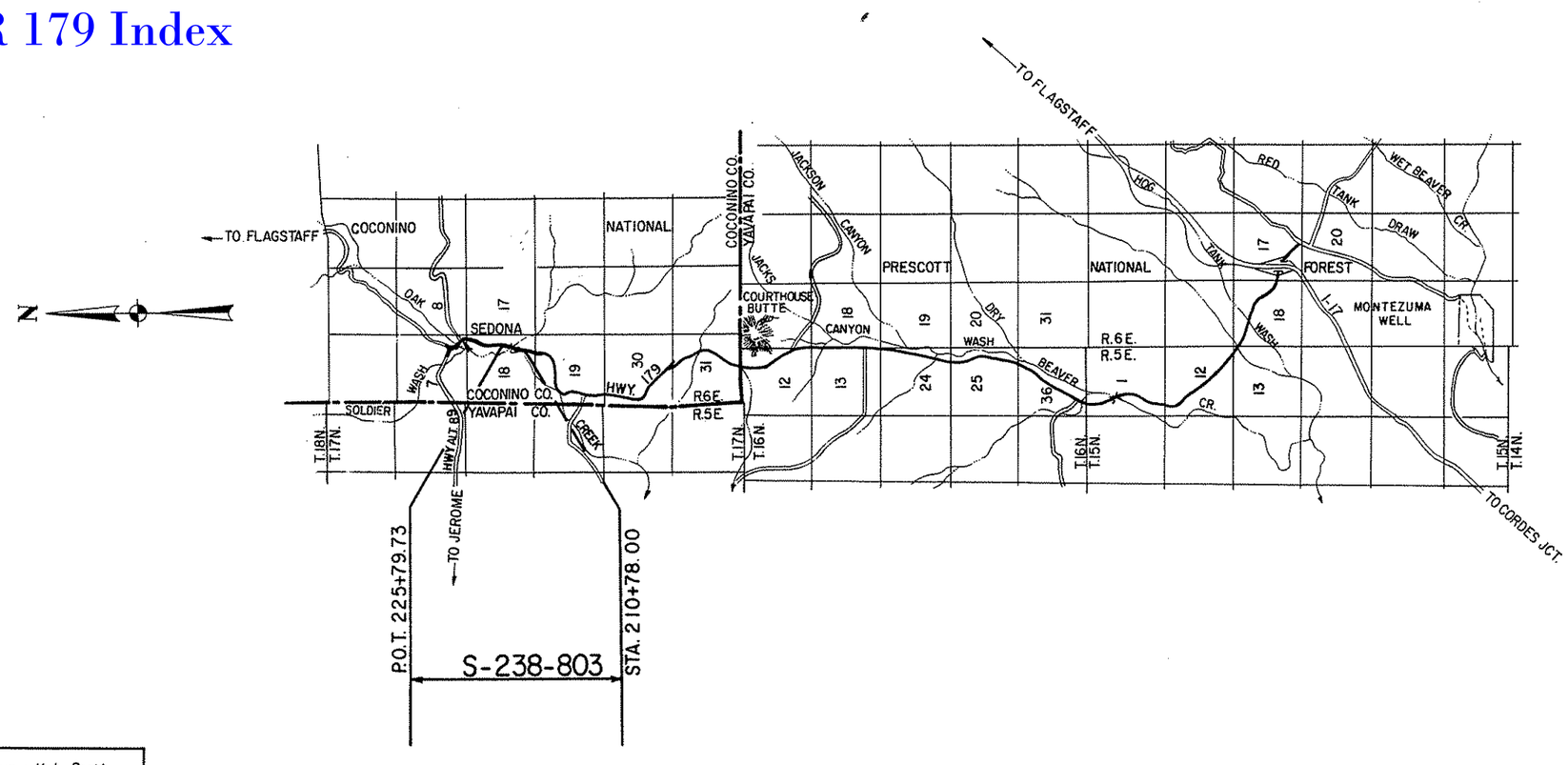

Approved in accordance with Roadway Plans

DEPUTY STATE ENGINEER — DATE 5/16/85

ARIZONA DEPARTMENT OF TRANSPORTATION BOARD
Approved for Right of Way Acquisition in accordance with Resolution Number 85-04-A-29 Dated 4-26-85

for WALTER O. FORD State Engineer

CHIEF DEPUTY STATE ENGINEER — DATE 5/16/85

U.S. DEPARTMENT OF TRANSPORTATION
FEDERAL HIGHWAY ADMINISTRATION

DIVISION ENGINEER — DATE

Public Hearing Requirements Certified Not Req'd.

Environmental Clearance 6-6-84

RIMROCK-SEDONA HIGHWAY
MORGAN'S WASH BRIDGE NO. 320
COCONINO COUNTY

Click here for SR 179 Index

REVISIONS			
C.O. No.	DATE	BY	DESCRIPTION
7073	7-3-85	S.O.W.	Changed Areas Par. 3-267, 3-270, 3-272
7142	9-18-85	BAH.D	Added T.C.E. Area To Parcels 3-265 & 3-266
7146	10-3-85	BAH.D	Changed Total Area & Remr. Rt. Par. 3-270

PROJECT NO.	S-238-803
DRAWING NO.	D-3-T-629
SHEET NO.	2 of 3
DRAWN BY	KEATING
DATE COMP.	4-29-85
SCALE	

OWNERSHIP RECORD											ACQUISITION RECORD				
PARCEL NUMBER	OWNER	DESCRIPTION	TOTAL AREA	AREA REQUIRED GROSS	AREA REQUIRED NET	EASEMENT AREA	REMAINDER LEFT	REMAINDER RIGHT	SHEET NUMBER	BOARD APPROVAL	TYPE & DATE OF INSTRUMENT	RECORDED DATE	RECORDED BOOK	RECORDED PAGE
3-265	Gladys Moore, et al	Part of NW1/4 SE1/4 Sec. 18, T. 17N., R. 6 E.	0.48 AC.		0.01 AC.	T. C. E. 0.01 AC.		0.35 AC.	3	2-28-86	WD 1-14-86	3-20-86	1078	962-963
3-266	Albert R. Purchase, et ux	Part of NW1/4 SE1/4 & NE1/4 SE1/4 Sec. 18, T. 17N., R. 6 E.	3.38 AC.	0.53 AC.	0.16 AC.	T. C. E 0.034 Ac.		2.85 AC.	3		C.D. 6-2-86			
3-267	Dominic Mangiardi, et ux	Part of NE1/4 SE1/4 Sec. 18, T. 17N., R. 6 E.	0.90 AC.	0.29 AC.	0.13 AC.	T. C. E. 0.05 AC.		0.61 AC.	3		C.D. 6-7-86			
3-268	James W. Pritchard, et ux	Part of NW1/4 SE1/4 & NE1/4 SE1/4 Sec. 18 T. 17 N., R. 6 E.	0.71 AC.			T. C. E. 0.01 AC.			3					
3-269	Mitchell Dwyer, et ux	Part of NW1/4 SE1/4 & NE1/4 SE1/4 Sec. 18, T. 17N., R. 6E.	2.60 AC.			T. C. E. 0.02 AC.			3					
3-270	Joe N. Beeler, et ux, Trustees	Part of NE 1/4 SE1/4 Sec. 18, T. 17N., R. 6 E.	~~6.52 Ac.~~ 2.15 AC.	0.18 AC.	0.12 AC.	T. C. E. 0.05 AC.		~~6.34 Ac.~~ 1.97 AC.	3	3-14-86	W. D. 1-30-86	3-27-86	1080	~~448-449~~
3-271	Chas. H. Gillis, et ux	Part of NE1/4 SE1/4 Sec. 18, T. 17N., R. 6 E.	0.62 AC.	0.05 AC.	0.03 AC.			0.57 AC.	3	2-28-86	WD 1-30-86	3-20-86	1078	964-965
3-272	John F. Bostedt, et ux	Part of NE 1/4 SE1/4 Sec. 18, T. 17N., R. 6 E.	0.61 AC.	0.28 AC.	0.09 AC.	T.C.E. 0.01 AC.		0.33 AC.	3	2-28-86	W.D. 12-27-85	3-10-86	1077	226-227
Deleted ~~3-273~~	~~Harold L. Watkins, et ux as Joint Tenants~~	~~Lot 74, "OAK CREEK KNOLLS" & Part of NE1/4 SE1/4 Sec. 18, T. 17N., R. 6 E.~~		Deleted	4-23-85				~~3~~					

RIMROCK-SEDONA HIGHWAY
MORGAN'S WASH BRIDGE NO. 320
COCONINO COUNTY

REVISIONS			
C.O. No	DATE	BY	DESCRIPTION
7073	7-5-83	S.A.W.	Chang'd New R/W Line for Par. 3-267, 3-270, 3-272
7142	9-18-83	B.A.H. O	Added Temp. Const. Esmt. To Parcels 3-265 & 3-266

PROJECT NO.	S-238-803
DRAWING NO.	D-3-T-629
SHEET NO.	3 OF 3
DRAWN BY	KEATING
DATE COMP.	4-29-83
SCALE	1" = 50'

HUITT-ZOLLARS INC.
FOR THE CONSULTANT
DESIGN: DWS | DRAWN: DJK | CHECKED: JCK
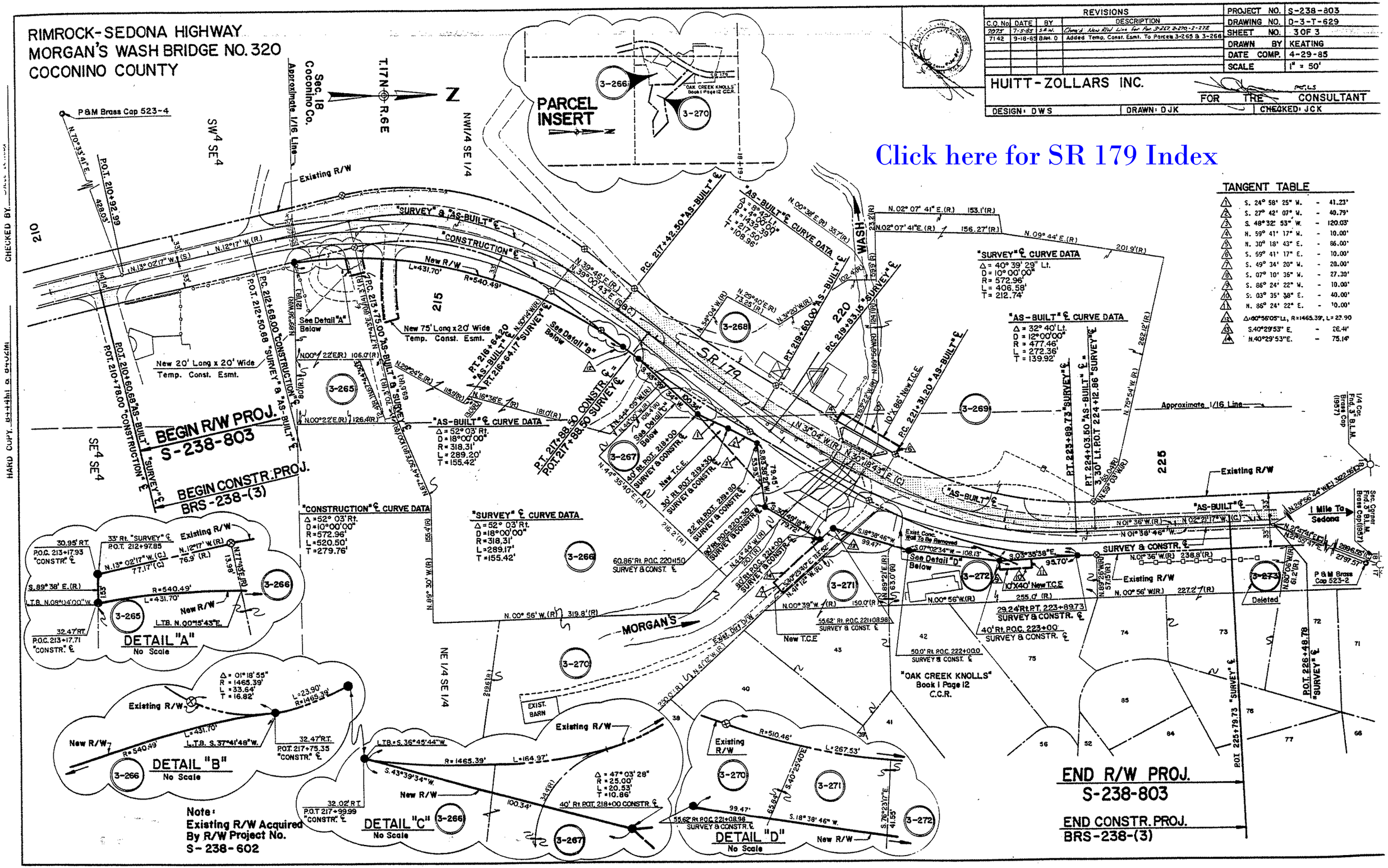
Click here for SR 179 Index