FED. ROAD DIVISION	STATE	PROJECT NUMBER	SHEET NUMBER	TOTAL SHEETS	FINALIZED PLANS
7	ARIZ.	S-489-602	1	25	

DRAWING NUMBER	D-3-T-579



STATE OF ARIZONA
STATE HIGHWAY DEPARTMENT

RIGHT OF WAY PLAN OF THE

WINSLOW-GRAY MOUNTAIN STATE HIGHWAY

PROJECT NO. S-489-602

COCONINO COUNTY

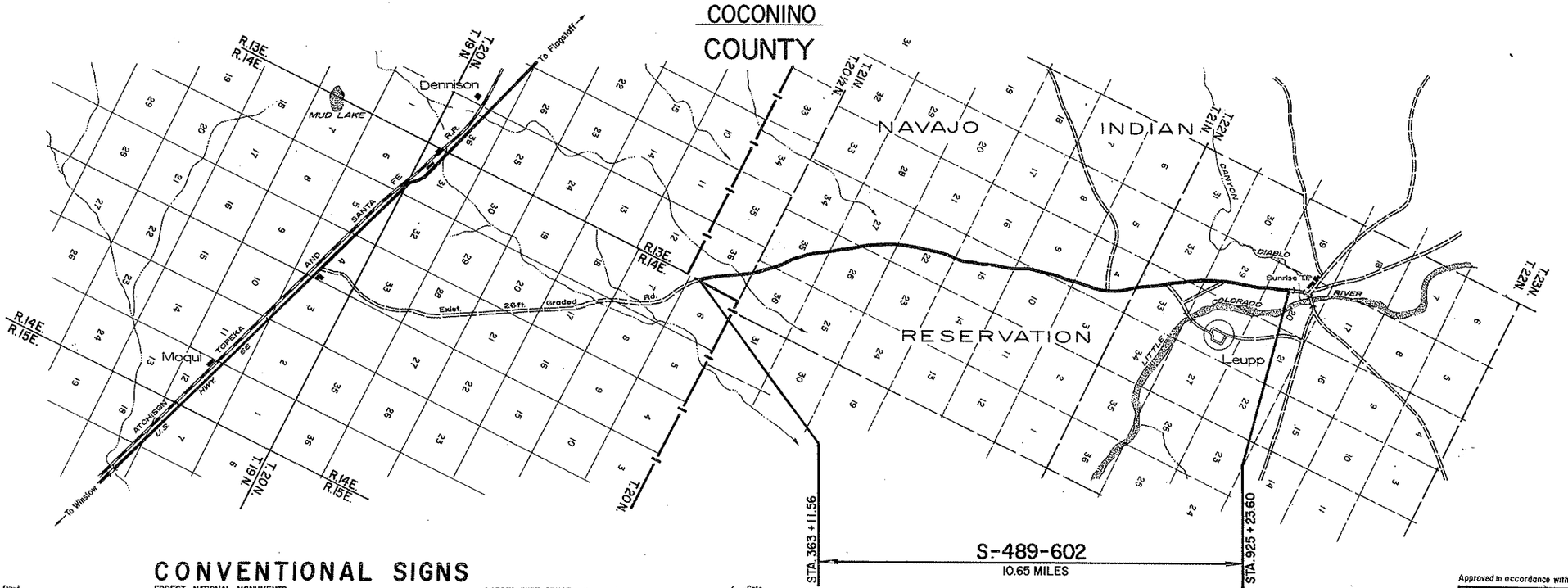

CONVENTIONAL SIGNS

HIGHWAY CENTER LINE (New) (Existing)
HIGHWAY R/W LINE (New) (Existing)
CONTROLLED ACCESS (Denied) (Open) (Existing)
R.R. R/W COMMON TO HIGHWAY R/W (Existing)
R.R. R/W LINE
TOWNSHIP AND RANGE LINE
SECTION LINE
1/4 LINE OR MID-SECTION LINE
1/16 LINE
PROPERTY LINE (not part of a Subdivision)
SUBDIVISION OR LOT LINE
ORIGINAL LOT LINE
STATE AND NATIONAL BOUNDARIES
COUNTY LINE
CITY LIMITS
LAND GRANTS BOUNDARIES

FOREST, NATIONAL MONUMENTS,
MILITARY BASES AND INDIAN RESERVATION
SURVEY MEANDER LINE
NEW R/W CONTROL POINT
EXISTING R/W MARKER
PARCEL NUMBER 7-001
RAILROAD TRACK
POWER LINE
POWER TRANSMISSION LINE
TELEPHONE LINE
COMBINATION TELEPHONE AND POWER LINE
UNDERGROUND TELEPHONE CABLE
WATER LINE
GAS LINE
SEWER LINE (Show size of line in alternate spaces)
STORM DRAIN
CHAIN LINK FENCE

BARBED WIRE FENCE (call out type) Gate
STREET LIGHT on extended arm
WATER METER
WATER VALVE
DOWN GUY
FIRE HYDRANT
GAS METER
GAS VALVE
MANHOLE (existing)
ROAD (existing)
PROPERTY ANCHOR BARS
PROPERTY LIMITS ARROWS
CANAL, CHANNEL OR DITCH
BRIDGE
BOX CULVERTS
CATTLE GUARD
RIVER
PIPE CULVERTS (New) (Existing)
DYKE

Click here for SR 99 Index

Approved in accordance with Roadway Plans

W. G. O'Hara 1-4-70
ASSISTANT STATE ENGINEER DATE

ARIZONA STATE HIGHWAY COMMISSION
Approved for Right of Way Acquisition in accordance with Resolution Number 68-22 dated 4-5-68
William N. Price State Highway Engineer

[signature] 1-9-70
DEPUTY STATE ENGINEER DATE

U. S. DEPARTMENT OF TRANSPORTATION
FEDERAL HIGHWAY ADMINISTRATION
BUREAU OF PUBLIC ROADS
Approved:

DIVISION ENGINEER DATE

WINSLOW - GRAY MOUNTAIN HWY.
RESERVATION BDRY. - SUNRISE SEC.
COCONINO COUNTY

Click here for SR 99 Index

REVISIONS			
C.O. No.	DATE	BY	DESCRIPTION
7439	1/23/87	JcH	Changed Total of sheets; Added
"	"	"	Par. 3-083-A

PROJECT NO.	S-489-602
DRAWING NO.	D-3-T-579
SHEET NO.	2 of 25
DRAWN BY	P. TODD
DATE COMP.	1-9-70
SCALE	

OWNERSHIP RECORD										ACQUISITION RECORD				
PARCEL NUMBER	OWNER	DESCRIPTION	TOTAL AREA	AREA REQUIRED GROSS INCLUDING EXISTING R/W	AREA REQUIRED NET EXCLUDING EXISTING R/W	EASEMENT AREA	REMAINDER LEFT	REMAINDER RIGHT	SHEET NUMBER	COMMISSION APPROVAL	TYPE & DATE OF INSTRUMENT	RECORDED DATE	RECORDED BOOK	RECORDED PAGE
3-083	Navajo Indian Tribe (B.I.A.)	A Part of the SW corner of the Navajo Indian Reservation	Unk.	Unk.	258.1 Ac.		Unk.	Unk.	5 Thru 23	3-12-71	Esmt. 10-23-70	4-12-71	384	312-23
3-083 -A	U.S.A. (Navajo Indian Tribe)	Pt. Sec. 19 & 20, T22N, R13E			19.93 Ac.				22,23					

HARD COPY Martin Rose

CHECKED BY

REDUCED SIZE DO NOT SCALE

WINSLOW - GRAY MOUNTAIN HWY.

RESERVATION BDRY.- SUNRISE SEC.

COCONINO COUNTY

REVISIONS					
C.O. No	DATE	BY	DESCRIPTION	PROJECT NO	S-489-602
7439	1/23/81	JCH	Changed Total of Sheets	DRAWING NO	D-3-T-579
				SHEET NO.	3 OF 25
				DRAWN BY	P. TODD
				DATE COMP.	1-9-70
				SCALE	1" = 1000'

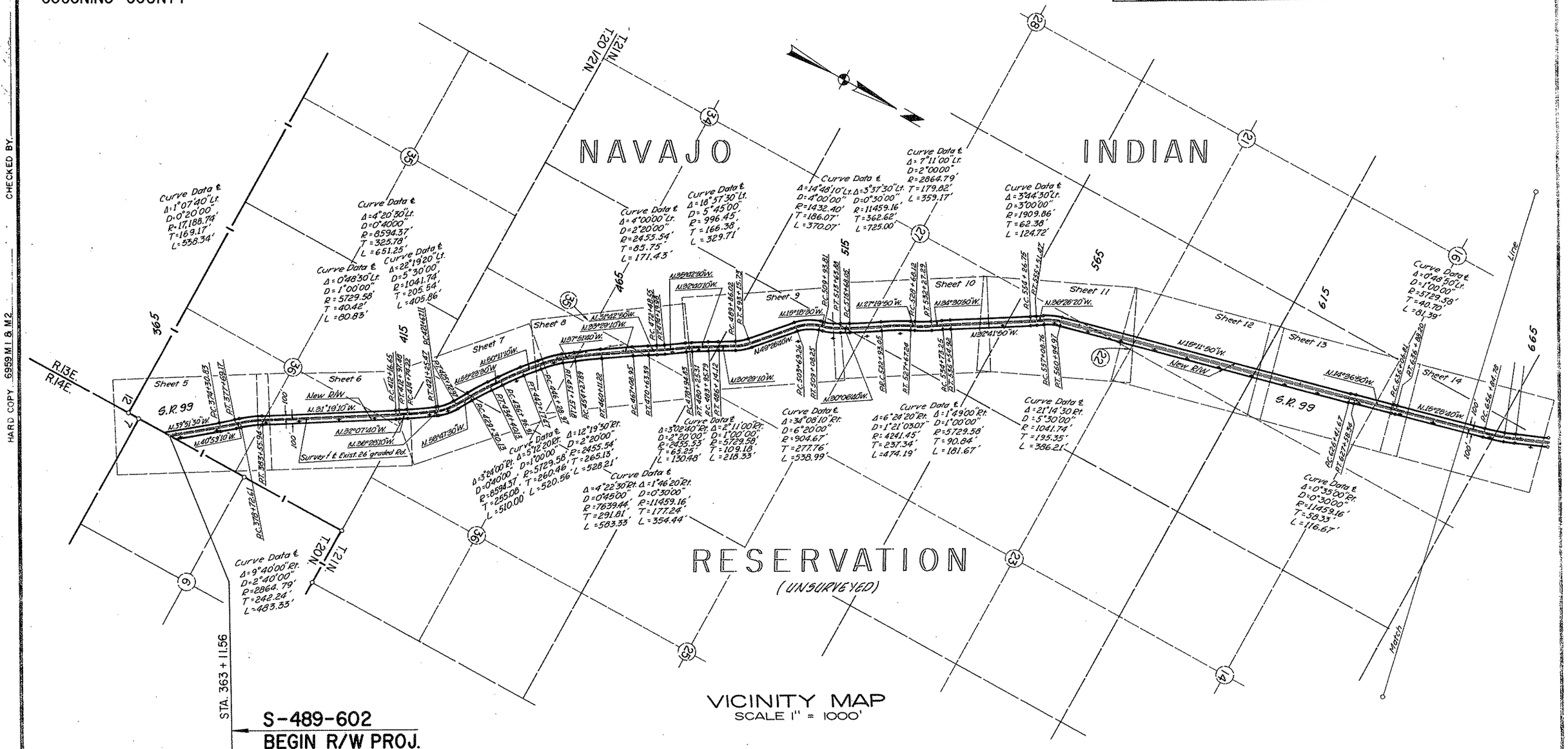

VICINITY MAP
SCALE 1" = 1000'

Click here for SR 99 Index

REDUCED SIZE
DO NOT SCALE

HARD COPY 6959 M1 & M2 CHECKED BY

WINSLOW - GRAY MOUNTAIN HWY.
RESERVATION BDRY. - SUNRISE SEC.
COCONINO COUNTY

REVISIONS			
C.O. No.	DATE	BY	DESCRIPTION
7439	1/23/87	JCH	Changed Total of Sheets, Added New
"	"	"	Alignment For Constr. Proj. N-900-930

PROJECT NO.	S-489-602
DRAWING NO.	D-3-T-579
SHEET NO.	4 OF 25
DRAWN BY	P. TODD
DATE COMP.	1-9-70
SCALE	1" = 1000'

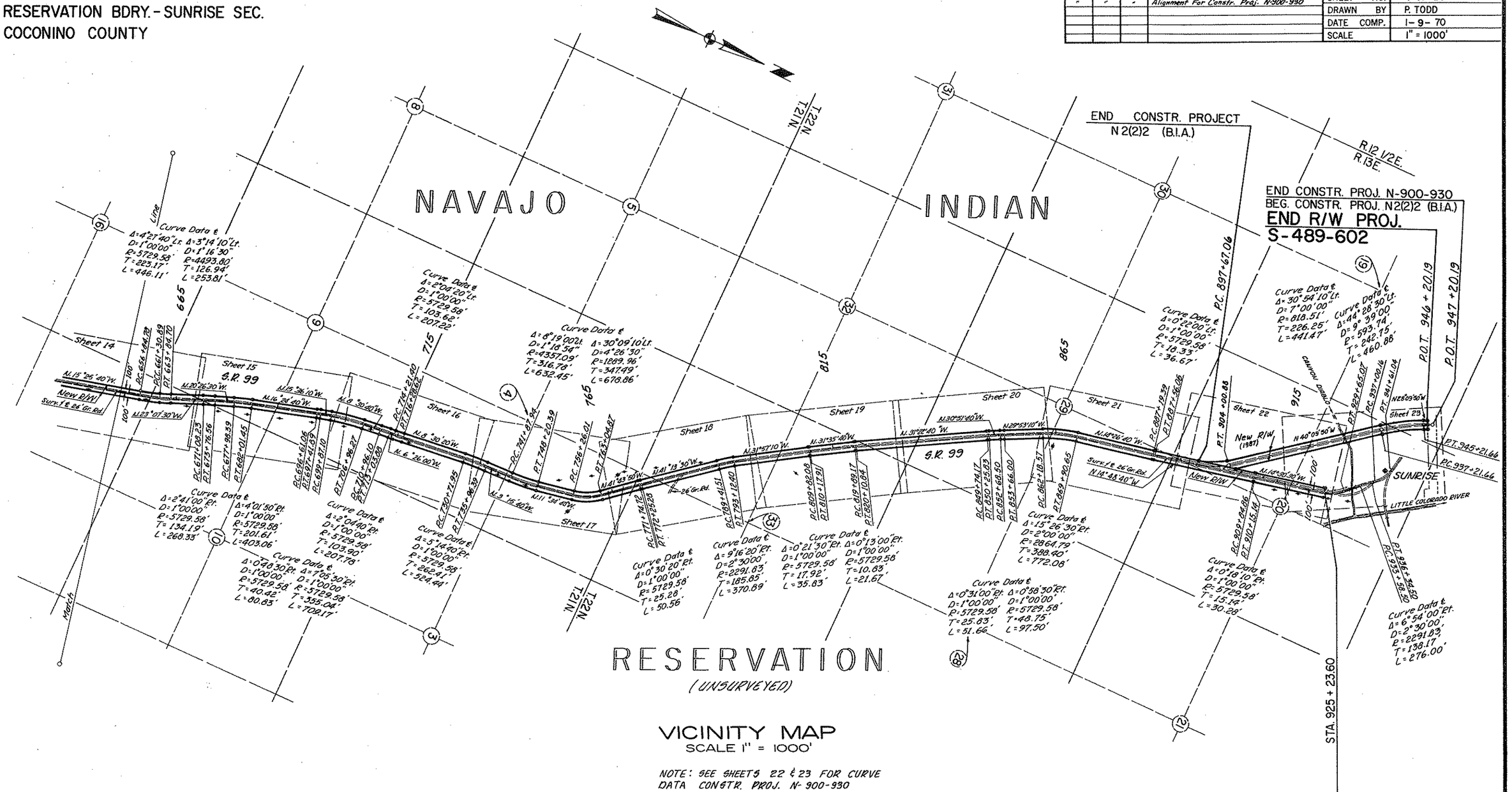

VICINITY MAP
SCALE 1" = 1000'

NOTE: SEE SHEETS 22 & 23 FOR CURVE DATA CONSTR. PROJ. N-900-930

REDUCED SIZE DO NOT SCALE

Click here for SR 99 Index

HARD COPY 6959 M1 & M2

CHECKED BY

WINSLOW-GRAY MOUNTAIN HWY.
RESERVATION BDRY.-SUNRISE SEC.
COCONINO COUNTY

Click here for SR 99 Index

REVISIONS			
C.O. No.	DATE	BY	DESCRIPTION
7439	1/23/87	JCH	Changed Total of Sheets

PROJECT NO.	S-489-602
DRAWING NO.	D-3-T-579
SHEET NO.	5 OF 25
DRAWN BY	M. ROSS
DATE COMP.	1-9-70
SCALE	1" = 100'

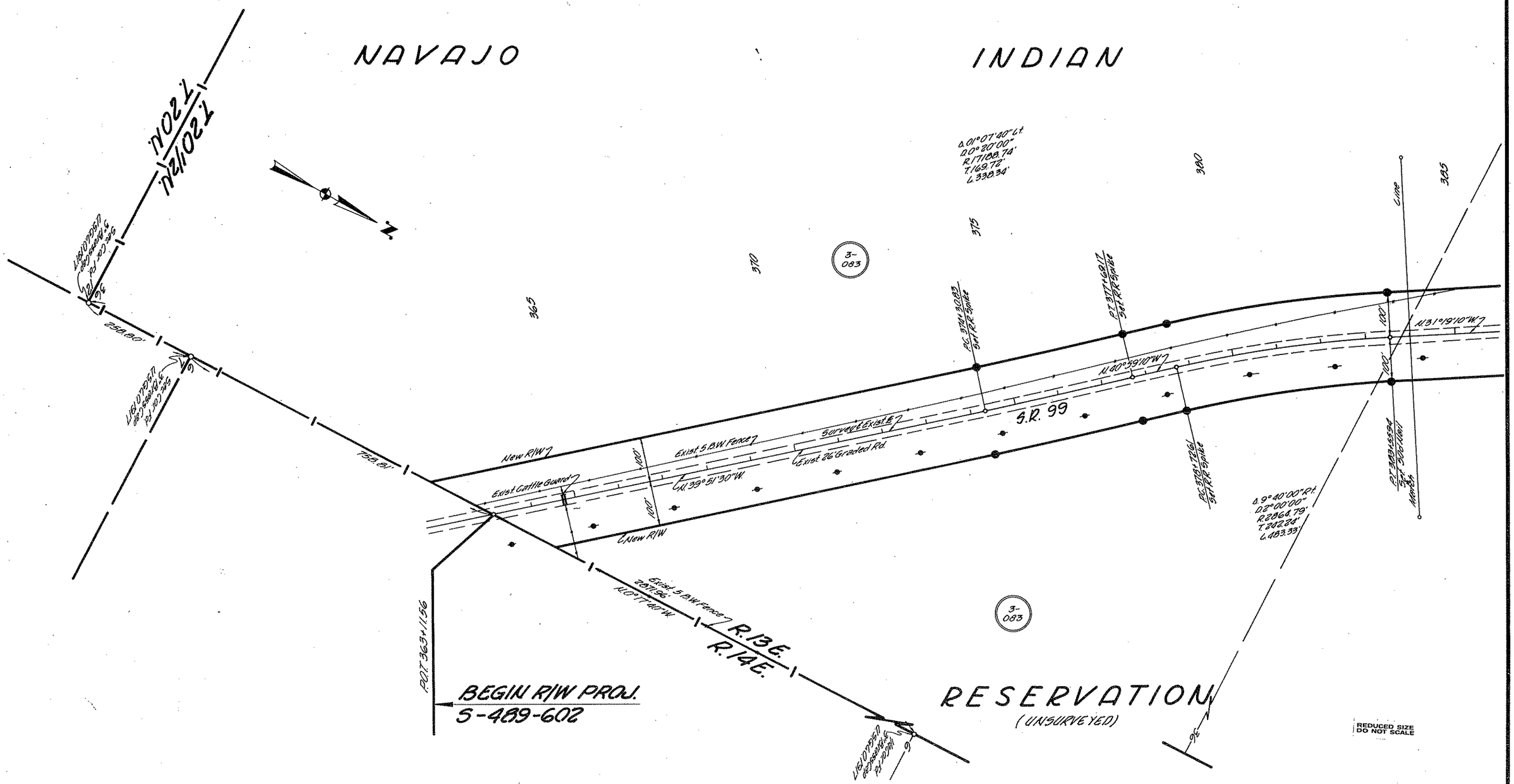

CHECKED BY. Martin Ross

HARD COPY. 6959M1

WINSLOW - GRAY MOUNTAIN HWY.
RESERVATION BDRY.- SUNRISE SEC.
COCONINO COUNTY

REVISIONS					
C O No	DATE	BY	DESCRIPTION	PROJECT NO.	S-489-602
7439	1/23/87	JCH	Changed Total of Sheets	DRAWING NO.	D-3-T-579
				SHEET NO.	6 OF 25
				DRAWN BY	M. ROSS
				DATE COMP.	1-9-78
				SCALE	1" = 100'

CHECKED BY. Robert Ross

HARD COPY 6959 MI

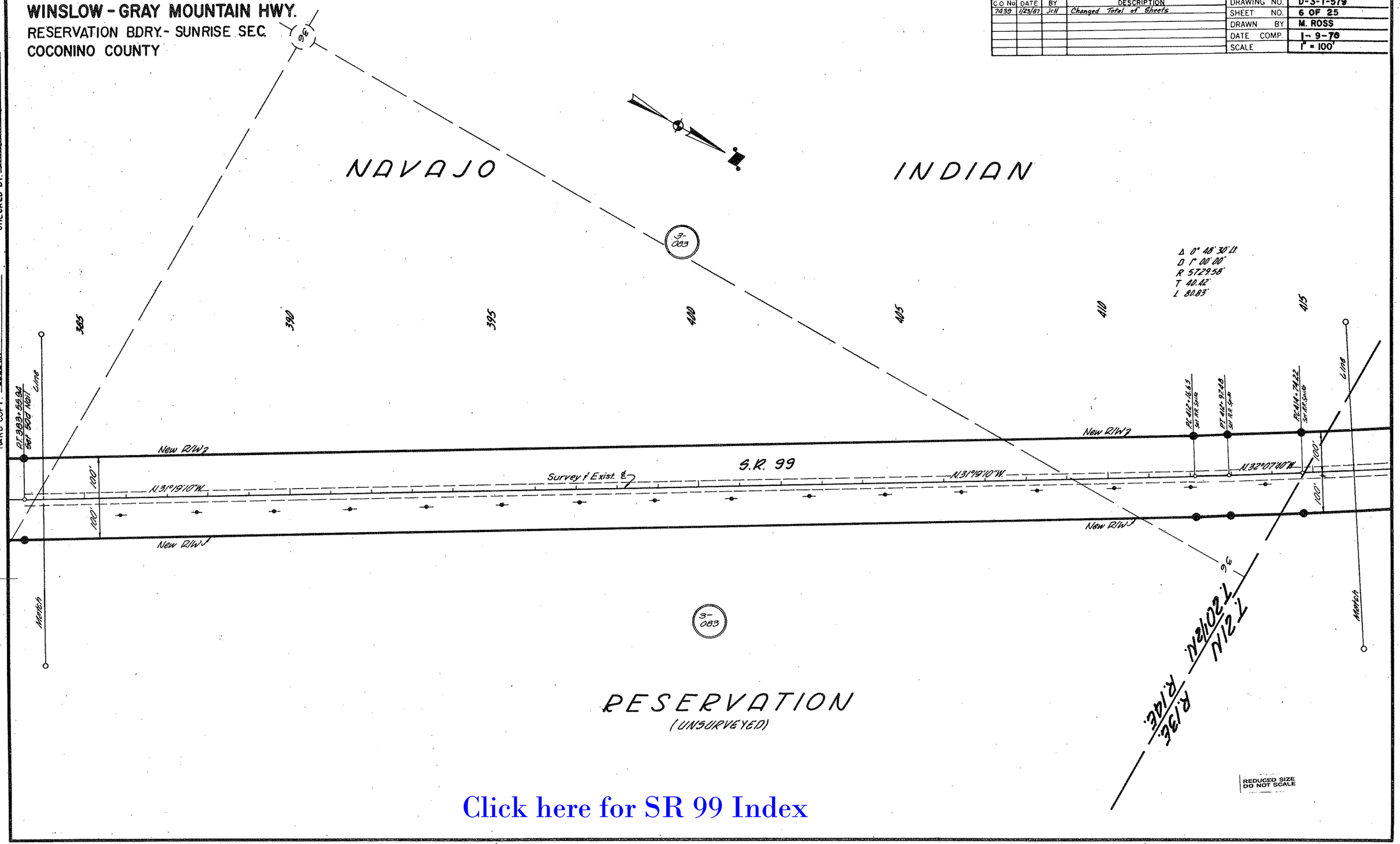

Click here for SR 99 Index

WINSLOW - GRAY MOUNTAIN HWY.
RESERVATION BDRY. - SUNRISE SEC.
COCONINO COUNTY

REVISIONS			
C.O. No.	DATE	BY	DESCRIPTION
7439	1/23/87	JCH	Changed Total of Sheets

PROJECT NO.	S-489-602
DRAWING NO.	D-3-T-579
SHEET NO.	7 OF 25
DRAWN BY	M. ROSS
DATE COMP.	1-9-70
SCALE	1" = 100'

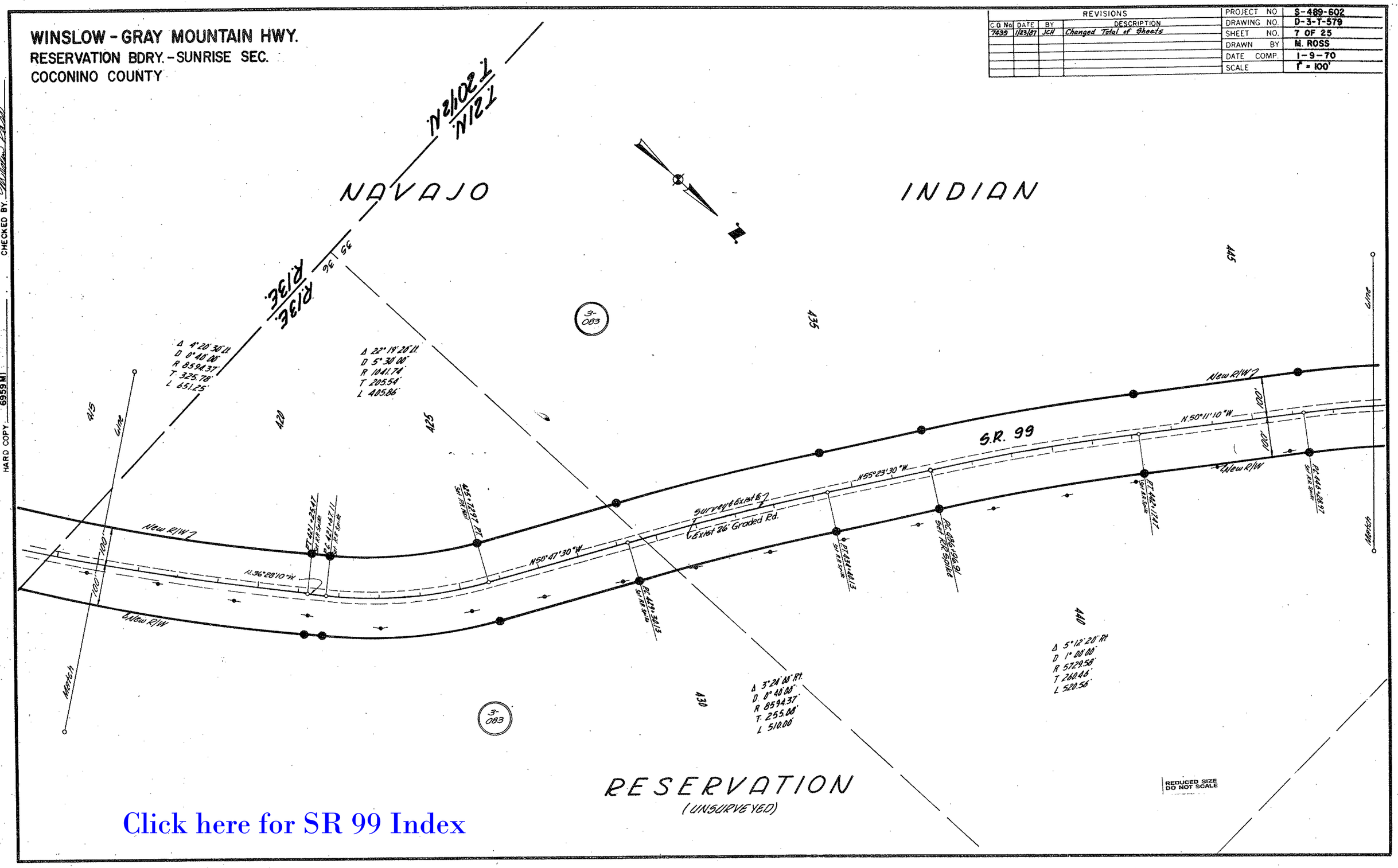

Click here for SR 99 Index

CHECKED BY: Walter Lau

HARD COPY 6959 MI

WINSLOW - GRAY MOUNTAIN HWY.
RESERVATION BDRY. - SUNRISE SEC.
COCONINO COUNTY

REVISIONS				
C.O. No.	DATE	BY	DESCRIPTION	
7439	1/23/87	JCH	Changed Total of Sheets	

PROJECT NO.	S-489-602
DRAWING NO.	D-3-T-579
SHEET NO.	8 OF 25
DRAWN BY	M. ROSS
DATE COMP.	1-9-70
SCALE	1" = 100'

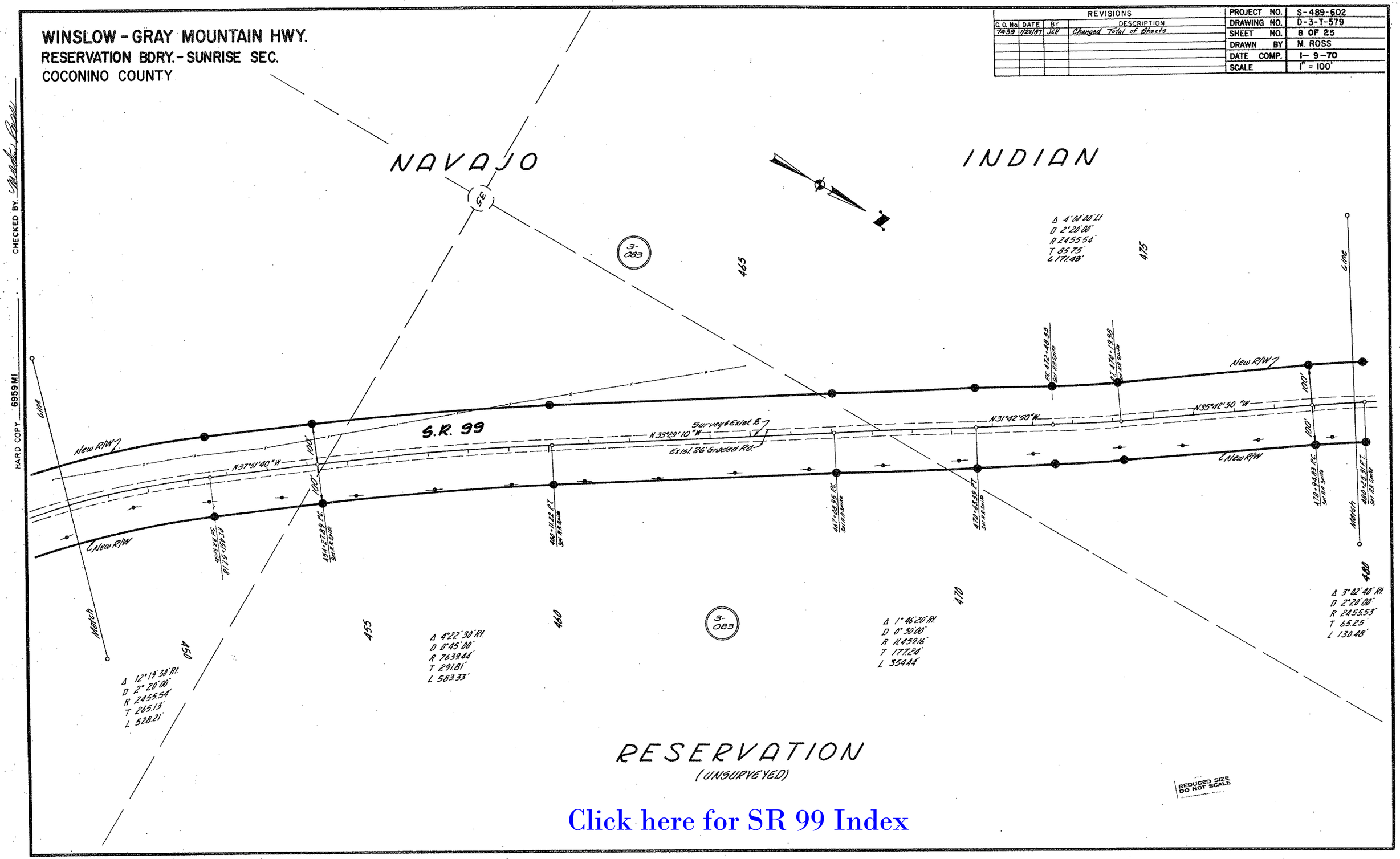

Click here for SR 99 Index

CHECKED BY _____

HARD COPY 6959 MI

WINSLOW - GRAY MOUNTAIN HWY.
RESERVATION BDRY - SUNRISE SEC.
COCONINO COUNTY

REVISIONS			
C.O No.	DATE	BY	DESCRIPTION
7439	1/23/81	JCH	Changed Total of Sheets

PROJECT NO.	S-489-602
DRAWING NO.	D-3-T-579
SHEET NO.	9 OF 25
DRAWN BY	M. ROSS
DATE COMP.	1-9-70
SCALE	1" = 100'

CHECKED BY. [signature]

HARD COPY. 6959 MI

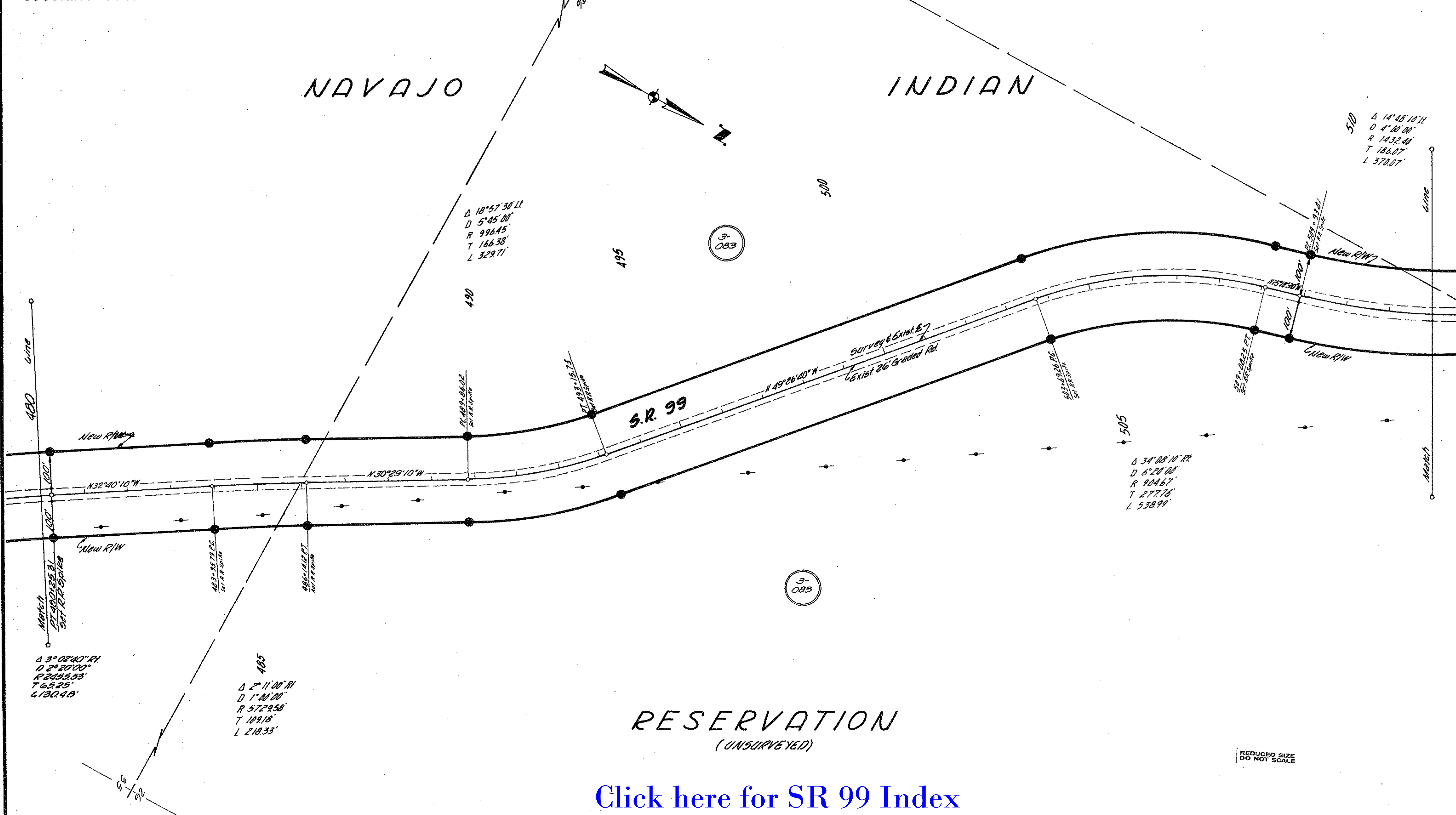

REDUCED SIZE DO NOT SCALE

Click here for SR 99 Index

WINSLOW - GRAY MOUNTAIN HWY.
RESERVATION BDRY. - SUNRISE SEC.
COCONINO COUNTY

REVISIONS			
C.O. No.	DATE	BY	DESCRIPTION
7439	1/23/87	JCH	Changed Total of Sheets

PROJECT NO.	S-489-602
DRAWING NO.	D-3-T-579
SHEET NO.	10 OF 25
DRAWN BY	M. ROSS
DATE COMP.	1-9-70
SCALE	1" = 100'

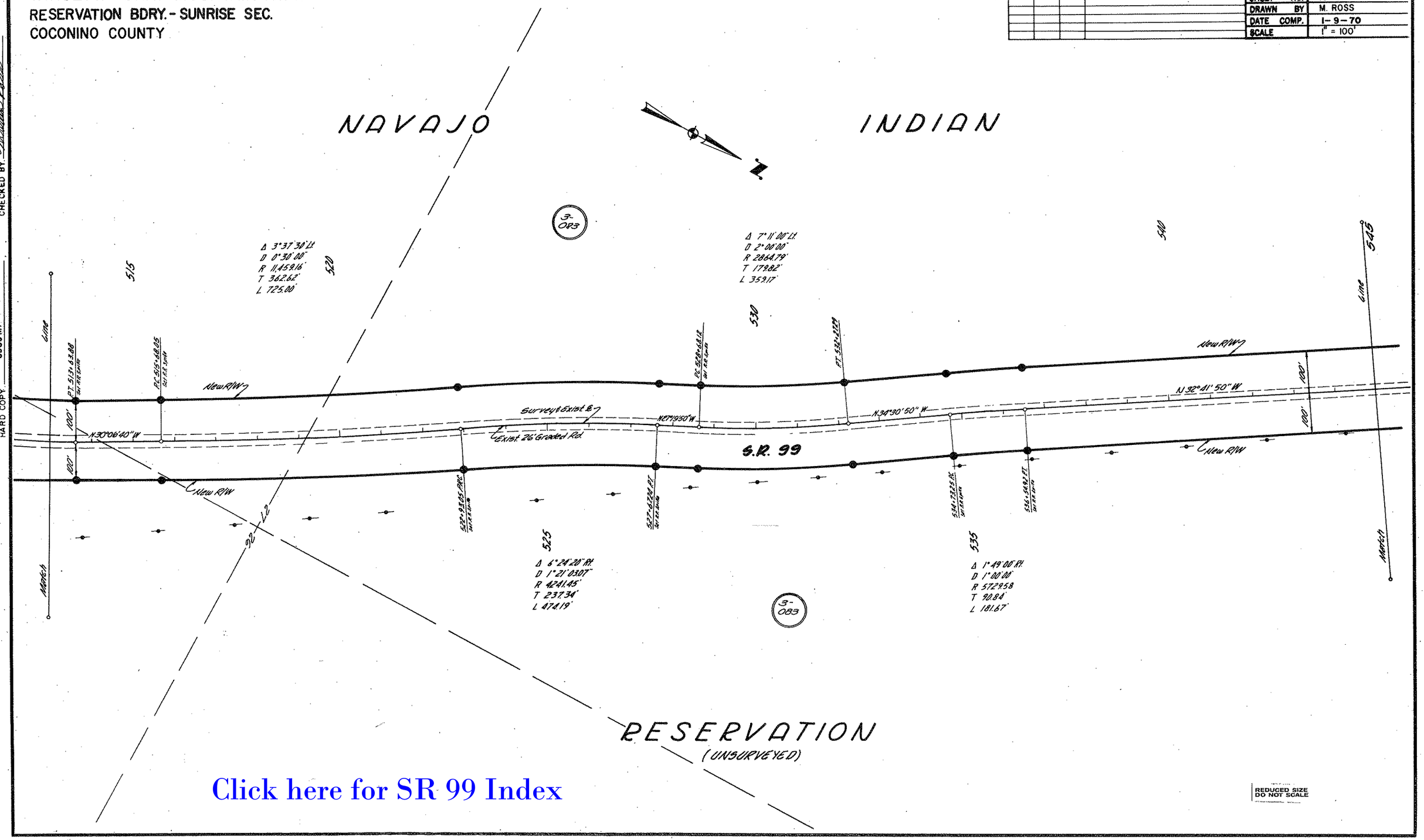

Click here for SR 99 Index

REDUCED SIZE DO NOT SCALE

HARD COPY 6959 MI

CHECKED BY

WINSLOW - GRAY MOUNTAIN HWY.
RESERVATION BDRY - SUNRISE SEC.
COCONINO COUNTY

REVISIONS				
J.O. NO.	DATE	BY	DESCRIPTION	
7439	1/23/87	JCH	Changed Total of Sheets	

PROJECT NO.	S-489-602
DRAWING NO.	D-3-T-579
SHEET NO.	11 OF 25
DRAWN BY	M. ROSS
DATE COMP.	1-9-70
SCALE	1" = 100'

CHECKED BY Martin Ross

HARD COPY 6959 MI

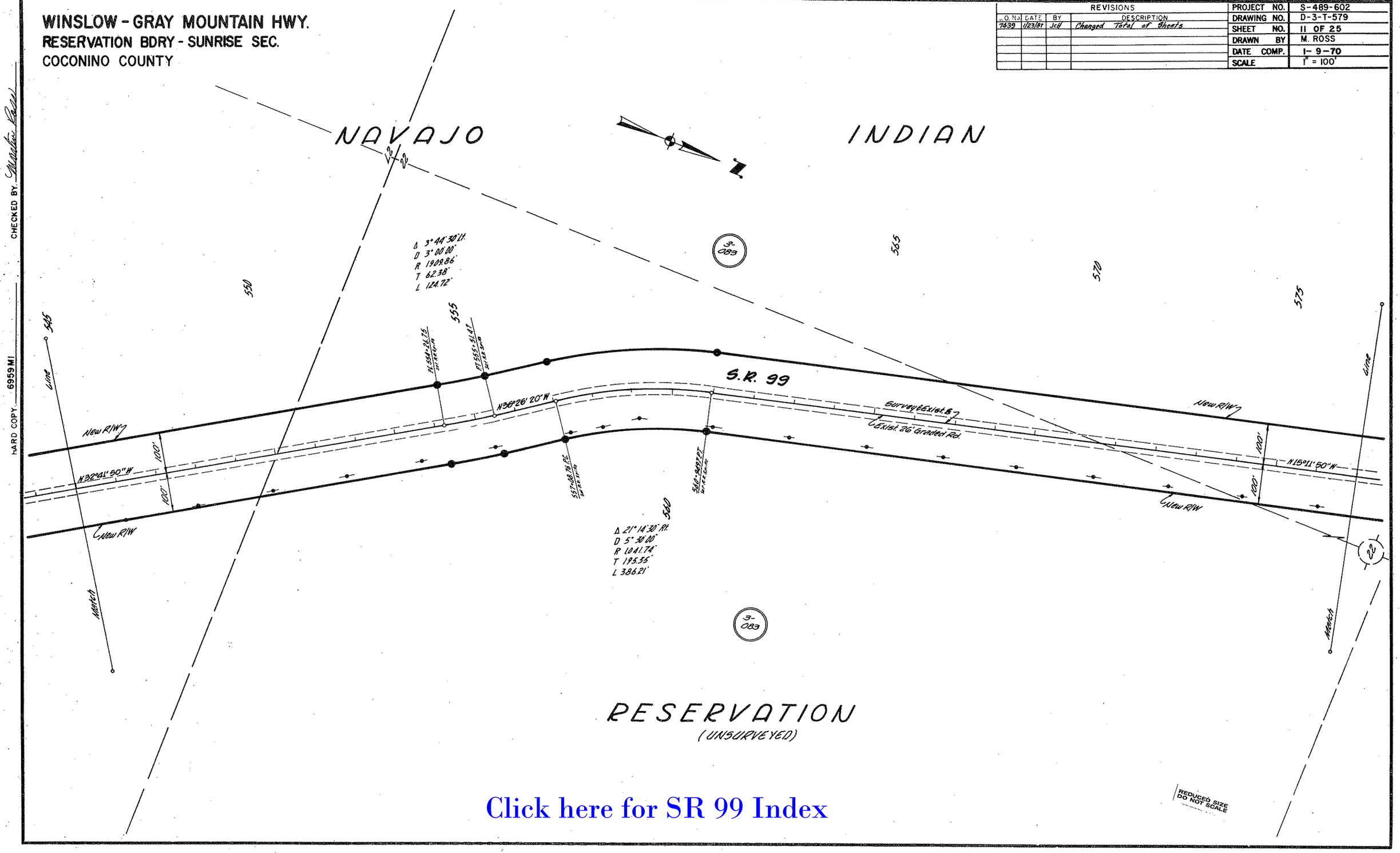

Click here for SR 99 Index

WINSLOW - GRAY MOUNTAIN HWY.
RESERVATION BDRY. - SUNRISE SEC.
COCONINO COUNTY

REVISIONS			
C.O. NO.	DATE	BY	DESCRIPTION
7439	1/23/87	JCH	Changed Total of Sheets

PROJECT NO.	S-489-602
DRAWING NO.	D-3-T-579
SHEET NO.	12 OF 25
DRAWN BY	M. ROSS
DATE COMP.	1-9-70
SCALE	1" = 100'

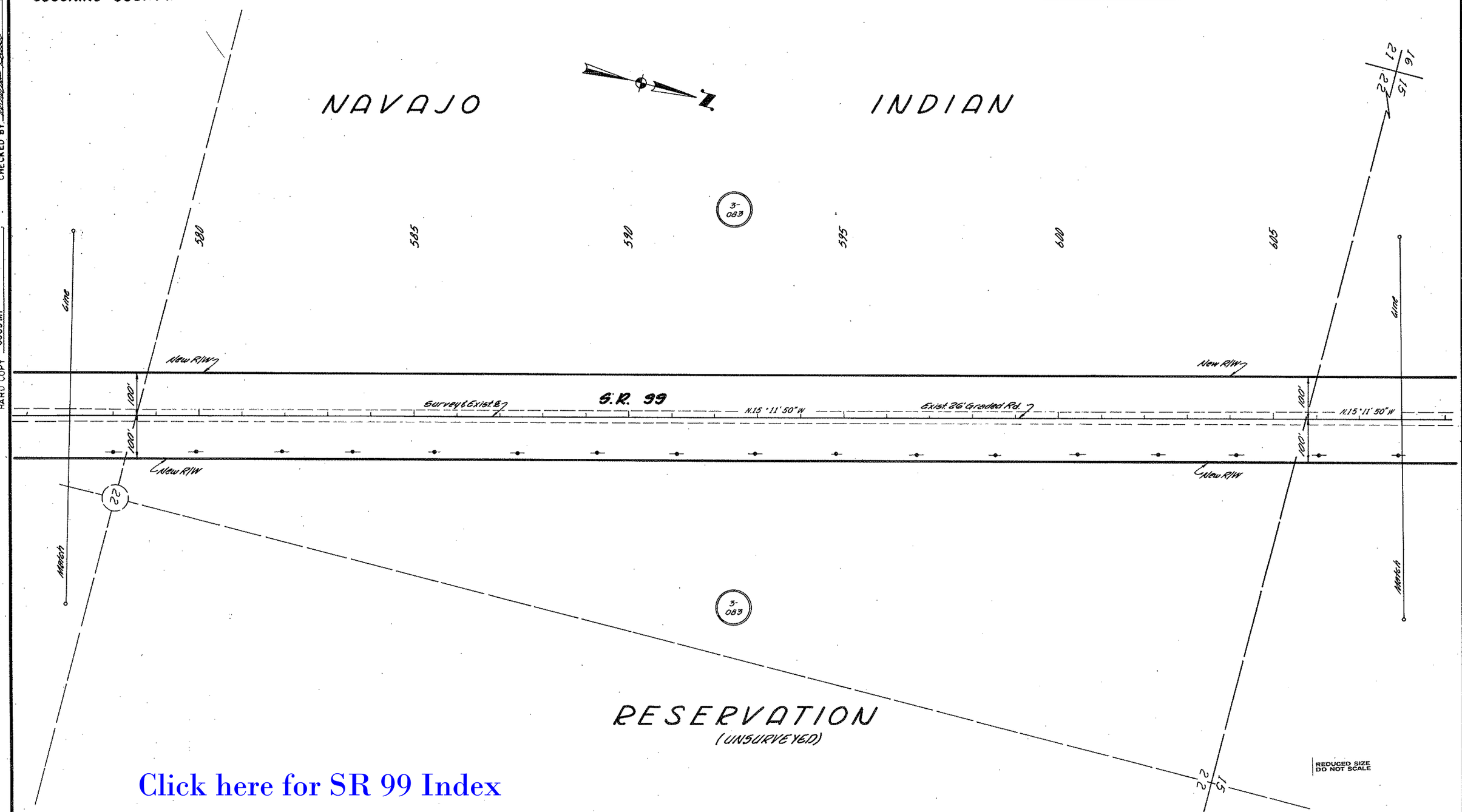

Click here for SR 99 Index

HARD COPY 6959 MI

CHECKED BY Martin Ross

WINSLOW - GRAY MOUNTAIN HWY.
RESERVATION BDRY. - SUNRISE SEC.
COCONINO COUNTY

REVISIONS					
C.O. No.	DATE	BY	DESCRIPTION	PROJECT NO.	S-489-602
7439	1/23/87	JCH	Changed Total of Sheets	DRAWING NO.	D-3-T-579
				SHEET NO.	13 OF 25
				DRAWN BY	M. ROSS
				DATE COMP.	1-9-70
				SCALE	1" = 100'

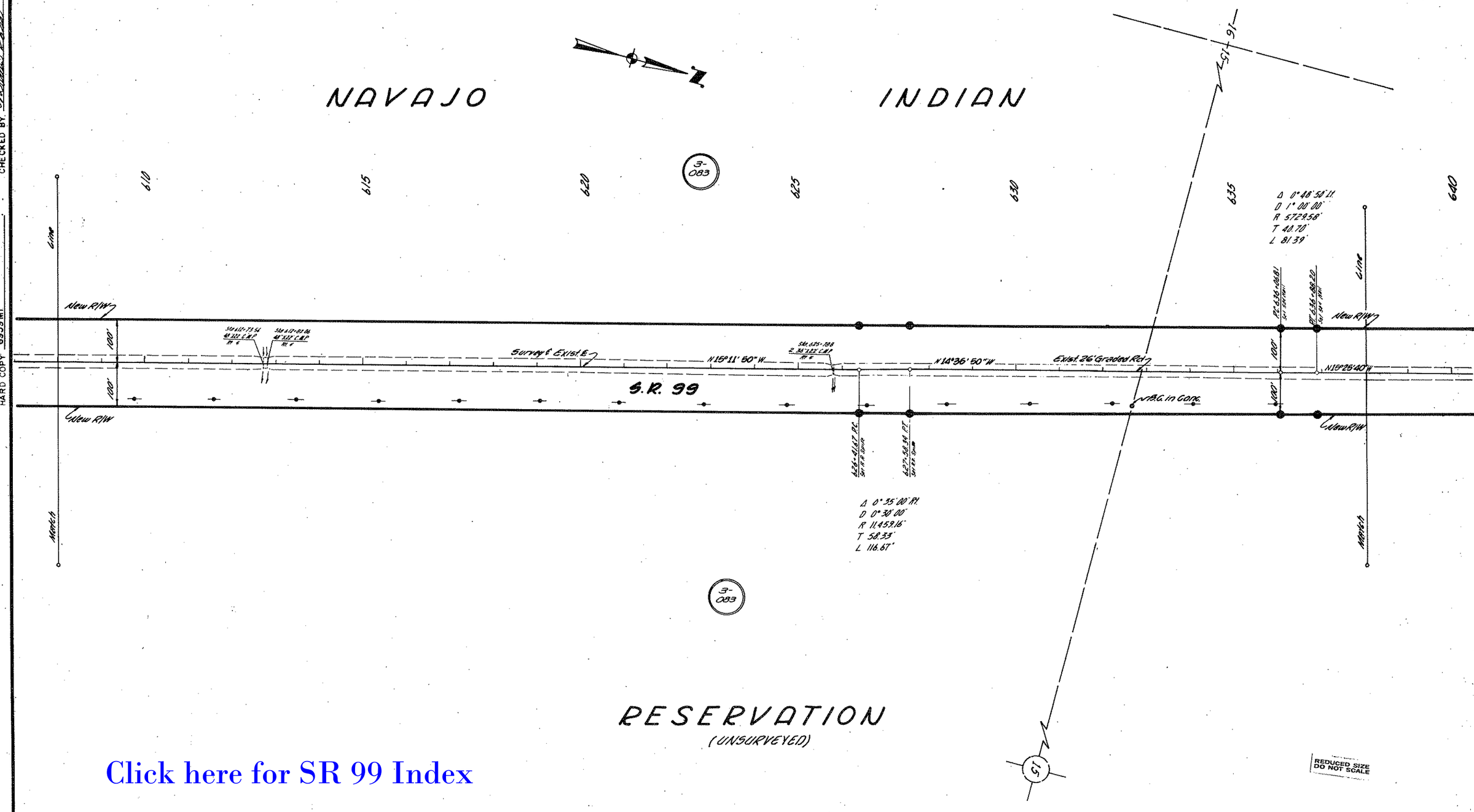

Click here for SR 99 Index

HARD COPY 6959 MI
CHECKED BY Martin Ross

REDUCED SIZE DO NOT SCALE

WINSLOW - GRAY MOUNTAIN HWY.
RESERVATION BDRY.- SUNRISE SEC.
COCONINO COUNTY

REVISIONS			
C.O. No.	DATE	BY	DESCRIPTION
7439	1/23/81	JCH	Changed Total of Sheets

PROJECT NO.	S-489-602
DRAWING NO.	D-3-T-579
SHEET NO.	14 OF 25
DRAWN BY	M. ROSS
DATE COMP.	1-9-70
SCALE	1" = 100'

CHECKED BY

HARD COPY 6959 M2

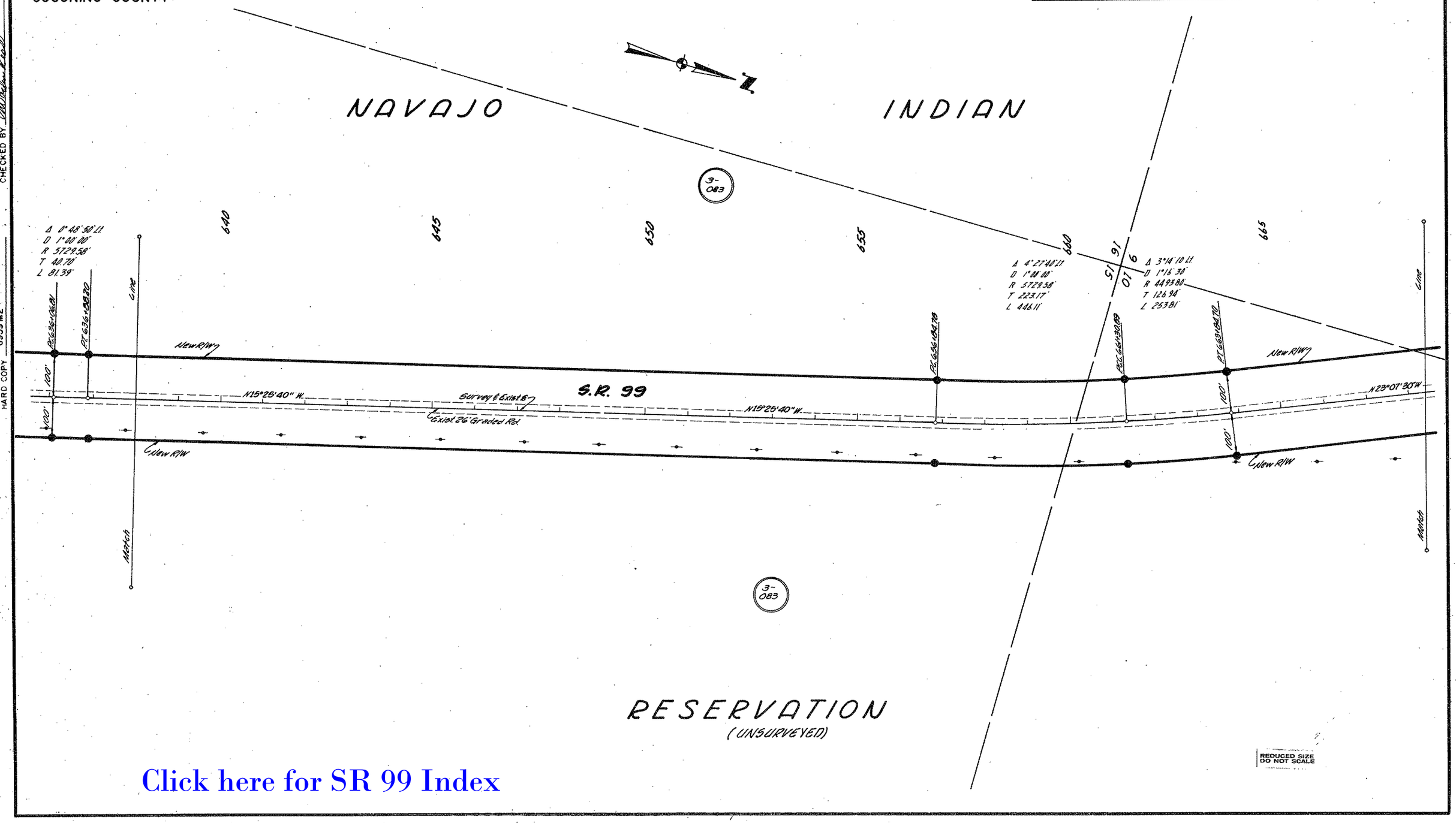

Click here for SR 99 Index

WINSLOW - GRAY MOUNTAIN HWY.
RESERVATION BDRY. - SUNRISE SEC.
COCONINO COUNTY

REVISIONS					
C.O. No	DATE	BY	DESCRIPTION	PROJECT NO.	S-489-602
7439	1/23/87	JCH	Changed Total of Sheets	DRAWING NO.	D-3-T-579
				SHEET NO.	15 OF 25
				DRAWN BY	M. ROSS
				DATE COMP.	1-9-70
				SCALE	1" = 100'

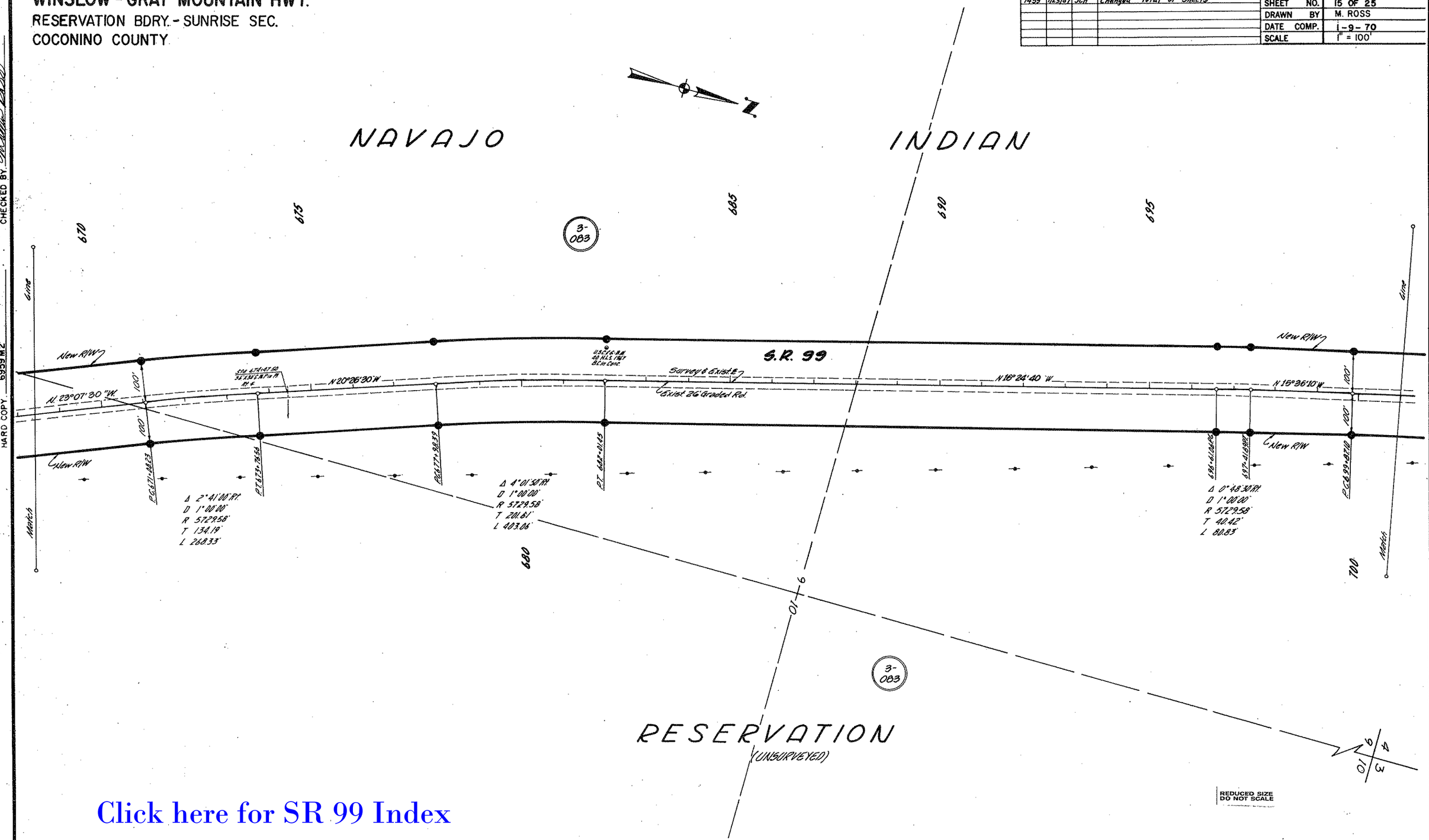

Click here for SR 99 Index

HARD COPY 6959 M2 CHECKED BY

WINSLOW - GRAY MOUNTAIN HWY.
RESERVATION BDRY. - SUNRISE SEC.
COCONINO COUNTY

REVISIONS			
C.O. No.	DATE	BY	DESCRIPTION
7439	1/25/87	JCH	Changed Total of Sheets

PROJECT NO.	S-489-602
DRAWING NO.	D-3-T-579
SHEET NO.	16 OF 25
DRAWN BY	M. ROSS
DATE COMP.	1-9-70
SCALE	1" = 100'

CHECKED BY

HARD COPY 6959 M2

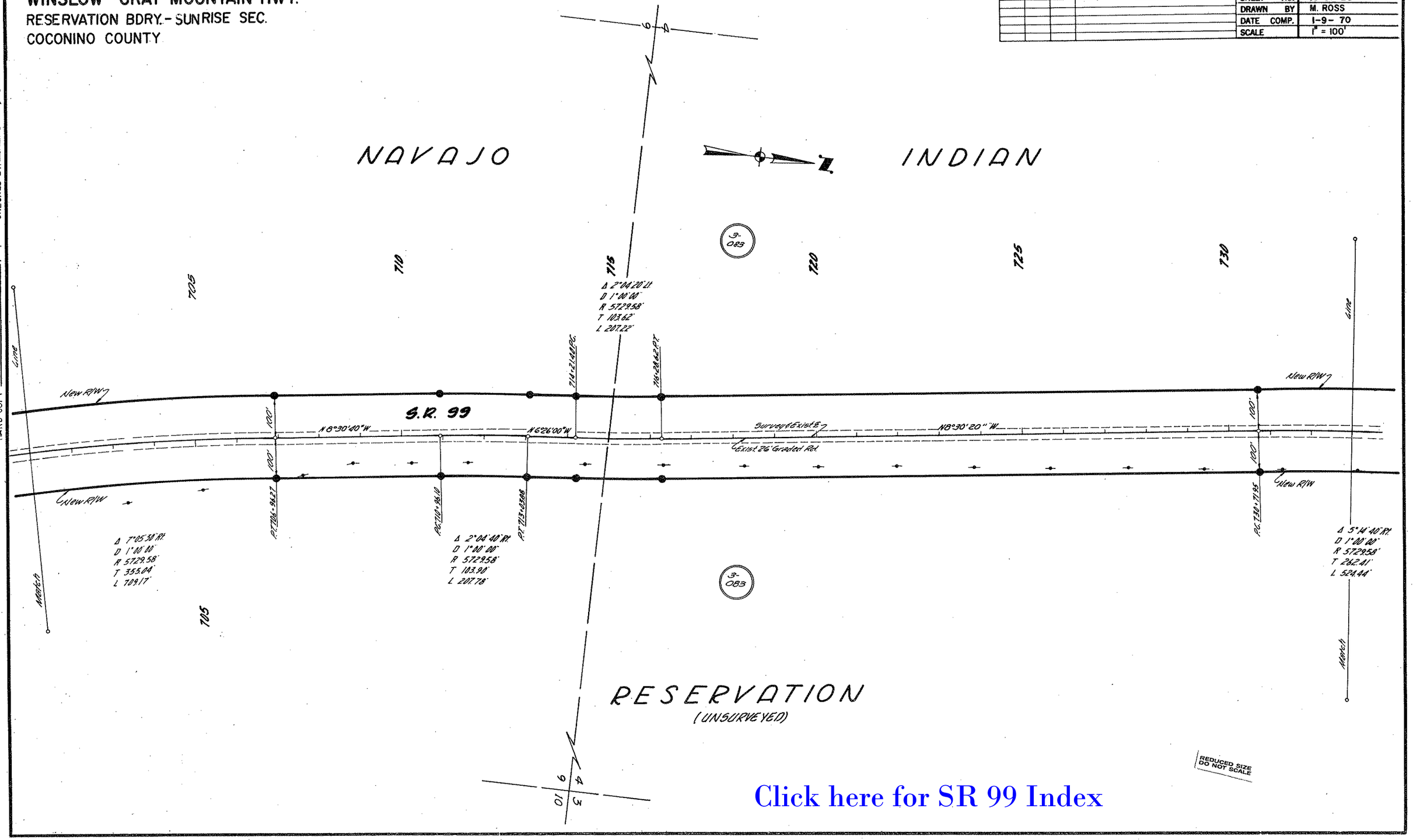

REDUCED SIZE DO NOT SCALE

Click here for SR 99 Index

WINSLOW - GRAY MOUNTAIN HWY.
RESERVATION BDRY. - SUNRISE SEC.
COCONINO COUNTY

REVISIONS			
C.O. No	DATE	BY	DESCRIPTION
7439	1/23/87	JCH	Changed Total of Sheets

PROJECT NO.	S-489-602
DRAWING NO.	D-3-T-579
SHEET NO.	17 OF 25
DRAWN BY	M. ROSS
DATE COMP.	1-9-70
SCALE	1" = 100'

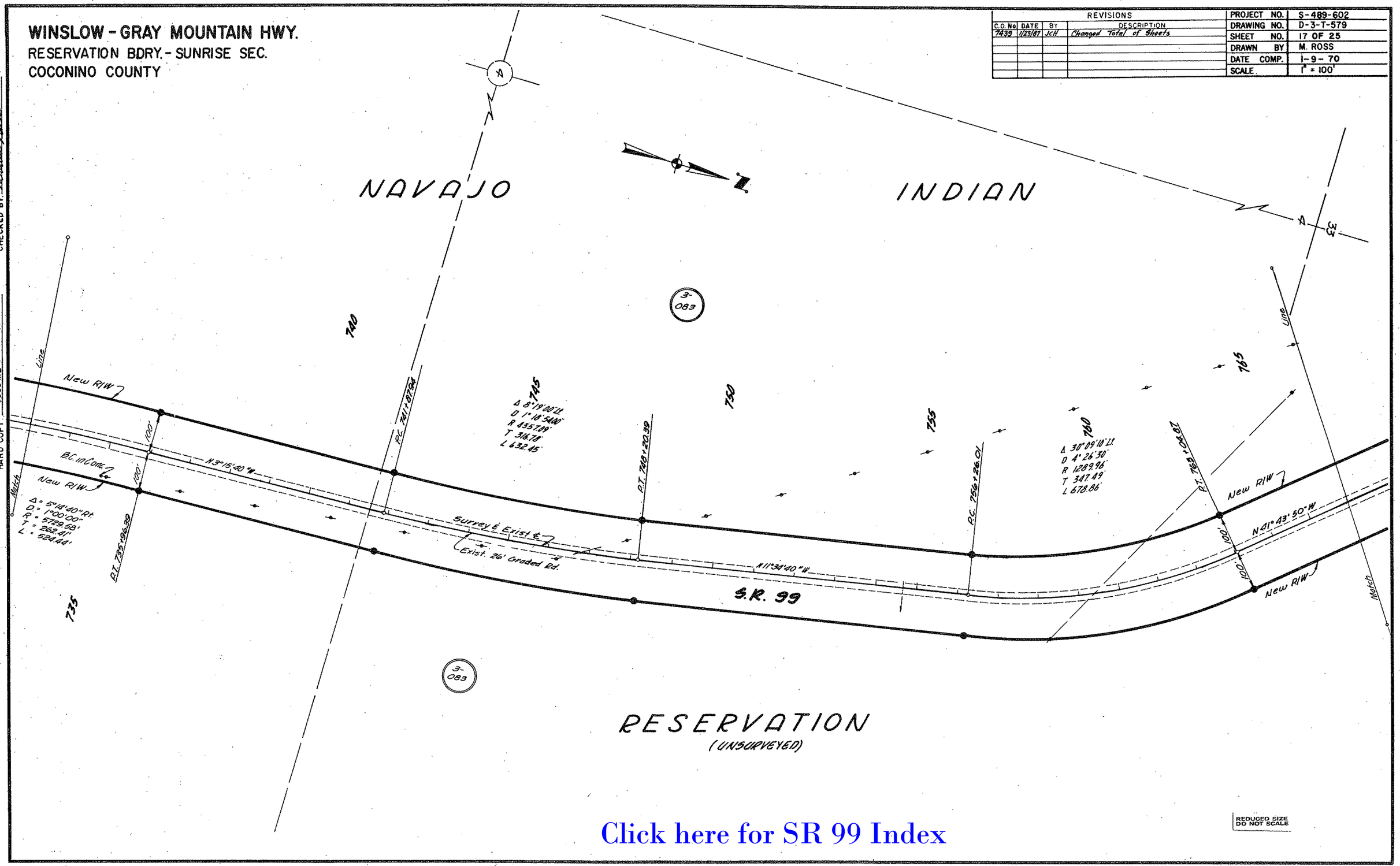

Click here for SR 99 Index

REDUCED SIZE DO NOT SCALE

WINSLOW - GRAY MOUNTAIN HWY.
RESERVATION BDRY.- SUNRISE SEC.
COCONINO COUNTY

REVISIONS			
C.O. No.	DATE	BY	DESCRIPTION
7439	1/23/87	Jcl	Changed Total of Sheets

PROJECT NO.	S-489-602
DRAWING NO.	D-3-T-579
SHEET NO.	18 OF 25
DRAWN BY	M. ROSS
DATE COMP.	1-9-70
SCALE	1" = 100'

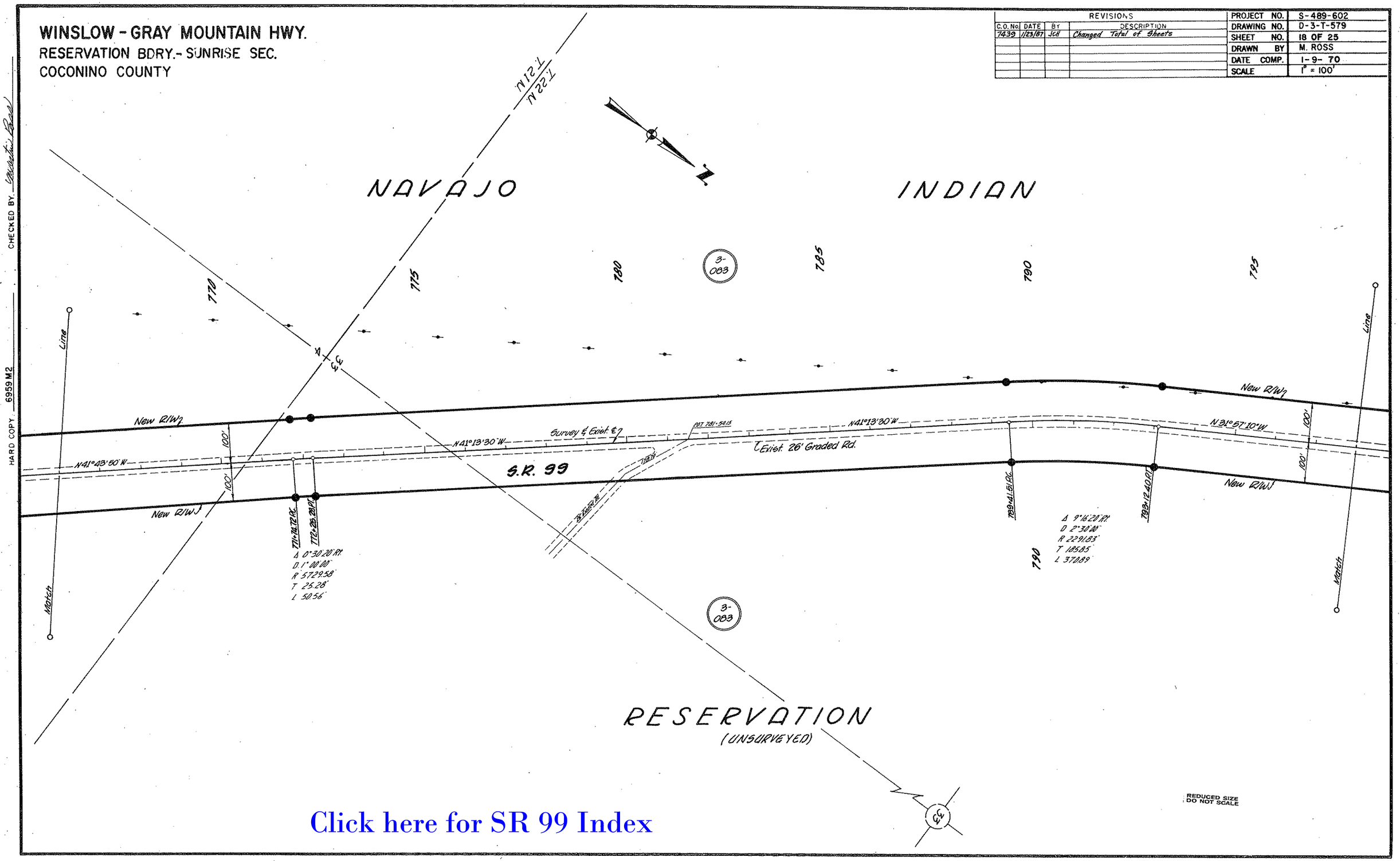

Click here for SR 99 Index

HARD COPY 6959 M2 CHECKED BY

WINSLOW - GRAY MOUNTAIN HWY.
RESERVATION BDRY - SUNRISE SEC.
COCONINO COUNTY

REVISIONS			
C.O. No.	DATE	BY	DESCRIPTION
7439	1/23/87	JCH	Changed Total of Sheets

PROJECT NO.	S-489-602
DRAWING NO.	D-3-T-579
SHEET NO.	19 OF 25
DRAWN BY	M. ROSS
DATE COMP.	1-9-70
SCALE	1" = 100'

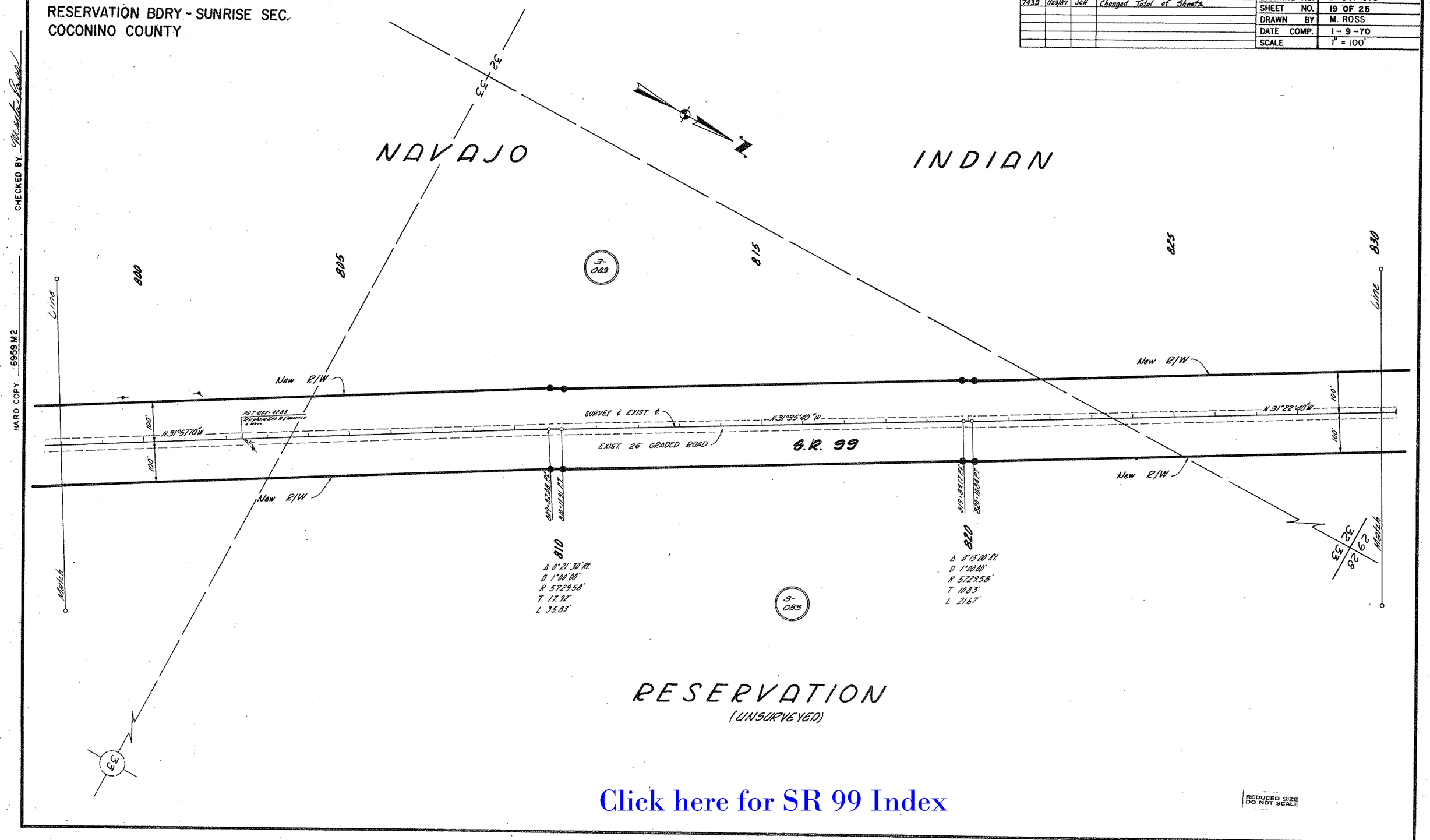

Click here for SR 99 Index

REDUCED SIZE DO NOT SCALE

HARD COPY 6959 M2

CHECKED BY Matt Ross

WINSLOW - GRAY MOUNTAIN HWY.
RESERVATION BDRY.- SUNRISE SEC.
COCONINO COUNTY

REVISIONS			
C.O. No.	DATE	BY	DESCRIPTION
7439	1/23/87	JCH	Changed Total of Sheets

PROJECT NO.	S-489-602
DRAWING NO.	D-3-T-579
SHEET NO.	20 OF 25
DRAWN BY	M. ROSS
DATE COMP.	1-9-70
SCALE	1" = 100'

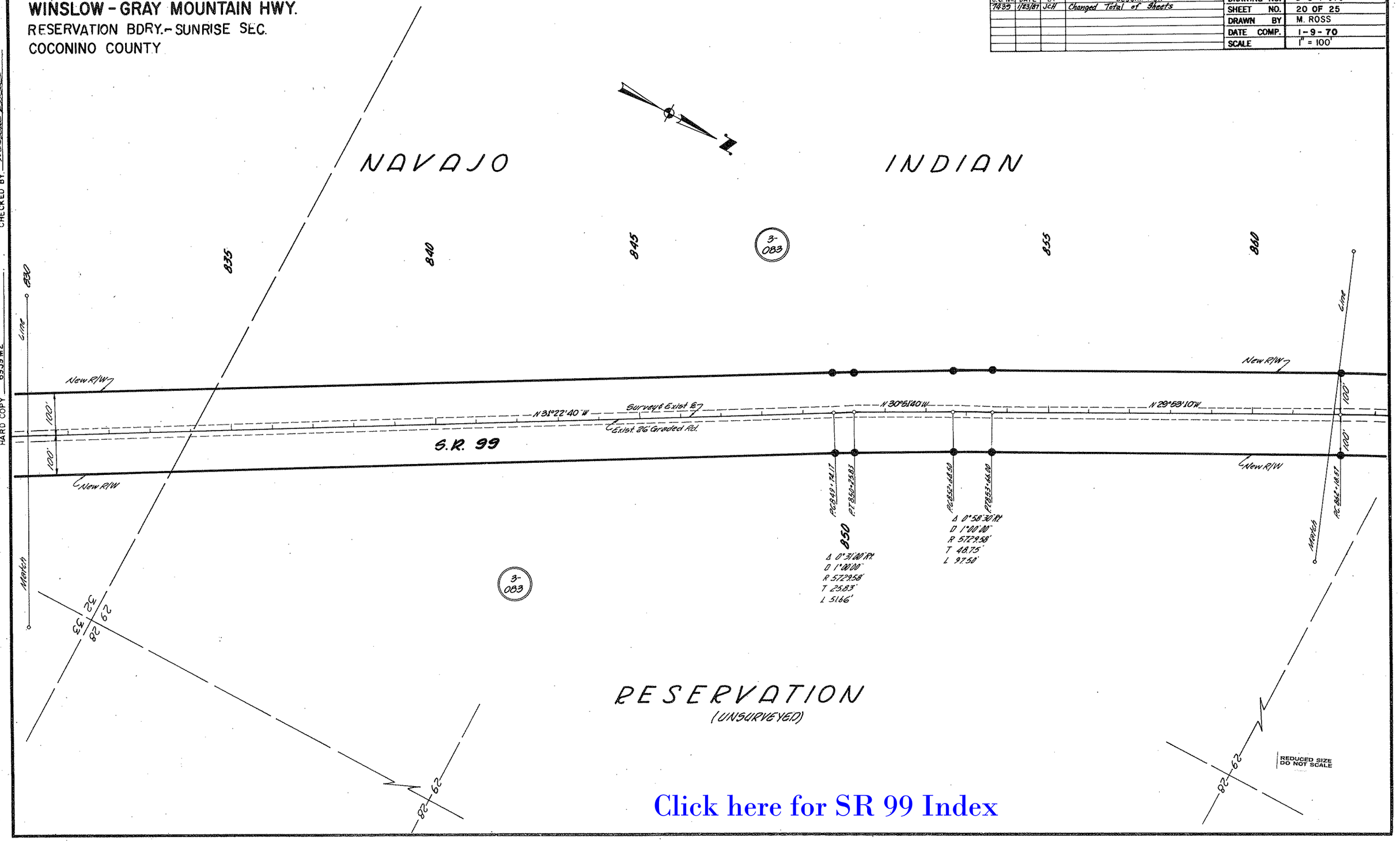

RESERVATION
(UNSURVEYED)

Click here for SR 99 Index

HARD COPY 6959 M2
CHECKED BY

WINSLOW - GRAY MOUNTAIN HWY.
RESERVATION BDRY. - SUNRISE SEC.
COCONINO COUNTY

REVISIONS			
C.O. No.	DATE	BY	DESCRIPTION
7439	1/28/67	JCH	Changed Total of Sheets

PROJECT NO.	S-489-602
DRAWING NO.	D-3-T-579
SHEET NO.	21 OF 25
DRAWN BY	M. ROSS
DATE COMP.	1-9-70
SCALE	1" = 100'

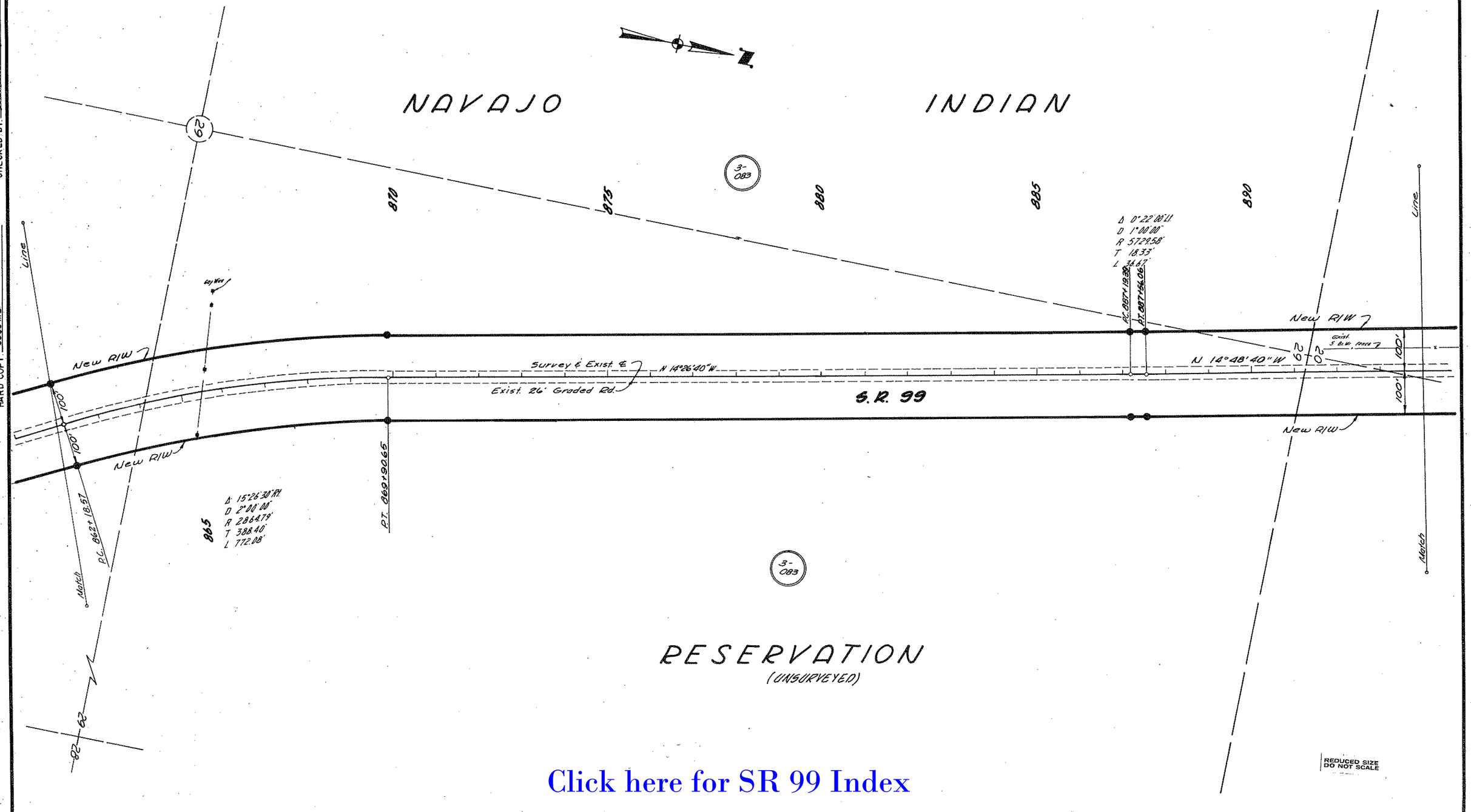

HARD COPY 6959 M2

CHECKED BY

Click here for SR 99 Index

WINSLOW-GRAY MOUNTAIN HWY.
RESERVATION BOUNDARY - SUNRISE
COCONINO COUNTY

Click here for SR 99 Index

REVISIONS					
C.O. No.	DATE	BY	DESCRIPTION	PROJECT NO.	S-489-602
7439	1/23/87	JCH	Re-Drew This Sheet, Add. New R/W (1987),	DRAWING NO.	D-3-T-579
"	"	"	Add. Par. 3-083-A	SHEET NO.	22 OF 25
				DRAWN BY	JCH
				DATE COMP.	1-23-87
				SCALE	1" = 100'

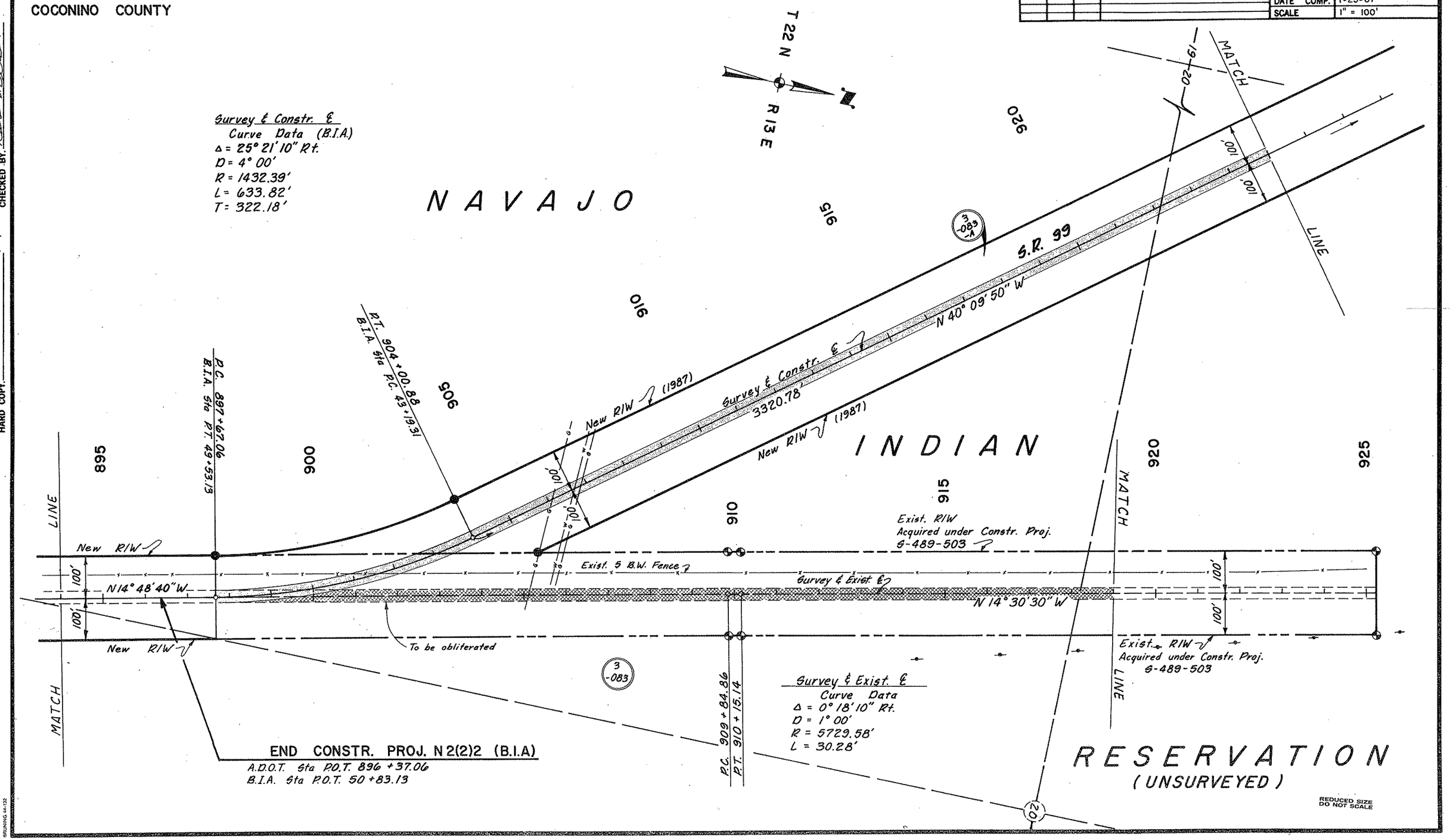

HARD COPY 6959 M1, N2(2)2 B.I.A.
CHECKED BY

WINSLOW-GRAY MOUNTAIN HWY.
RESERVATION BOUNDARY-SUNRISE
COCONINO COUNTY

Click here for SR 99 Index

REVISIONS				
C.O. No.	DATE	BY	DESCRIPTION	
7439	1/23/87	JCH	Re-drew This Sheet, Add. New R/W (1987)	
"	"	"	Add. Par. 3-083-A	

PROJECT NO.	S-489-602
DRAWING NO.	D-3-T-579
SHEET NO.	23 OF 25
DRAWN BY	JCH
DATE COMP.	1-23-87
SCALE	1" = 100'

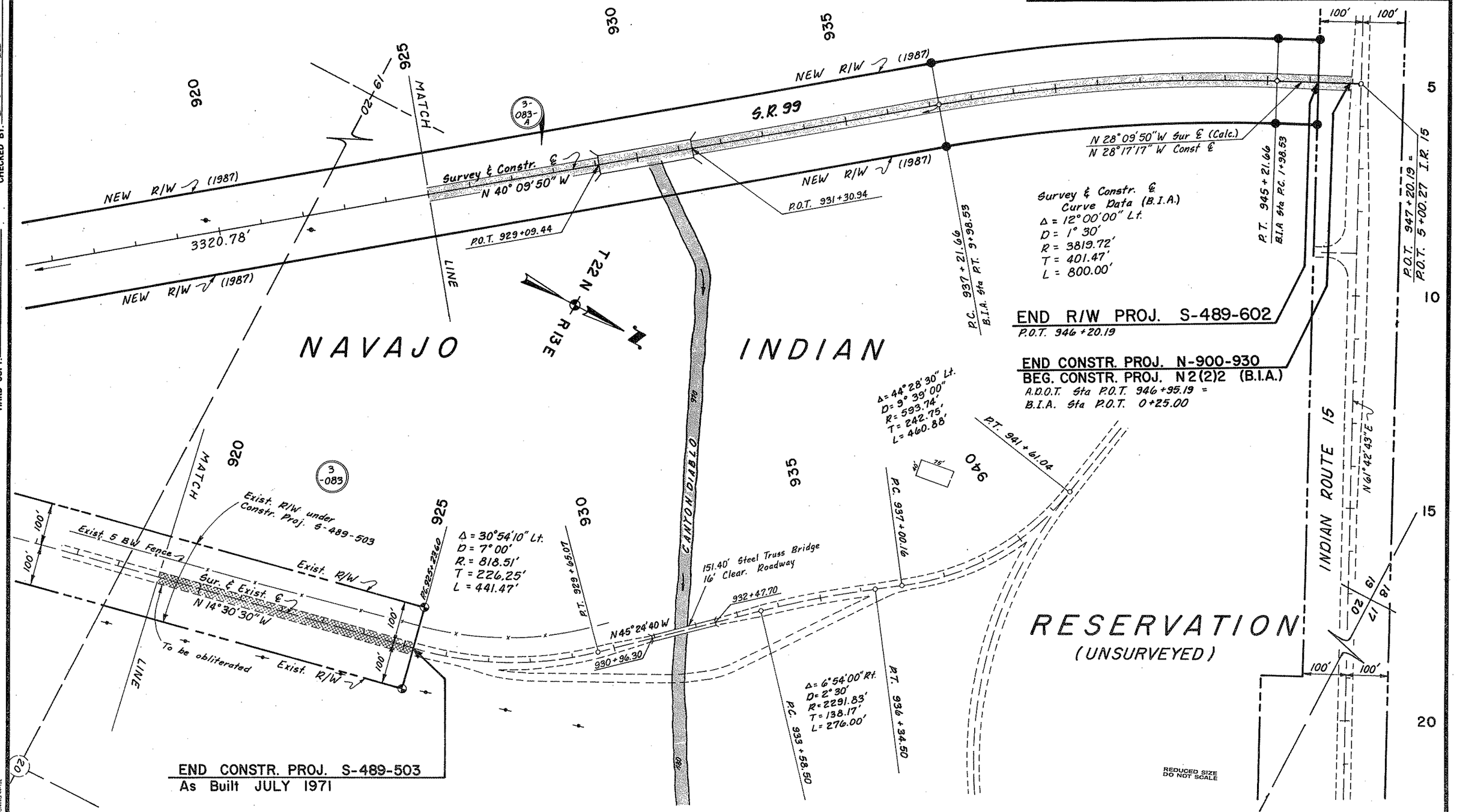

HARD COPY 6959 M1, N2(2)2 B.I.A CHECKED BY

WINSLOW-GRAY MOUNTAIN HWY.
RESERVATION BDRY. - SUNRISE SEC.
COCONINO COUNTY

REVISIONS					
C.O. No.	DATE	BY	DESCRIPTION	PROJECT NO.	S-489-602
7439	1/23/87	JCH	Changed Total of Sheets	DRAWING NO.	D-3-T-579
				SHEET NO.	24 OF 25
				DRAWN BY	M.ROSS
				DATE COMP.	1-9-70
				SCALE	

B.I.A. APPLICATION

CHECKED BY. Martin Ross

HARD COPY.

ENGINEER'S AFFIDAVIT

STATE OF ARIZONA }
COUNTY OF MARICOPA } SS

A.L. Chadwick being first duly sworn, deposes and states that he is the Deputy State Engineer for the State of Arizona; that the survey of the highway center line was made and that these plans were prepared from field notes of said survey; and that the right of way is 10.65 miles in length, beginning at Station 363+11.56 and ending at Station 925+23.60, and said right of way is accurately delineated on the plans attached.

A.L. Chadwick
Deputy State Engineer

Subscribed and sworn to before me this 9 day of January, 1970.

Ethel Coleman
Notary Public. My Commission expires 10/22nd, 1972.

APPLICANT'S CERTIFICATE

I, William N. Price, do hereby certify that I am the State Highway Engineer for the State of Arizona, hereinafter designated the applicant; that A.L.Chadwick who subscribed to the foregoing affidavit, is employed by the applicant as Deputy State Engineer and that he was directed by the applicant to survey the location of a highway center line and to prepare these plans; that the location of said center line, 10.65 miles in length beginning at Station 363+11.56 and ending at Station 925+23.60, is accurately represented on these plans; that such survey as represented on these plans has been adopted by the applicant as the definite location of the highway center line and right of way thereby shown; and that these plans have been prepared to be filed for the approval of the Secretary of the Interior or his duly authorized representative as part of the application for said right of way to be granted the applicant, its successors and assigns, with the right to construct, maintain, and repair improvements, thereon and thereover, for such purposes, and with the further right in the applicant, its successors and assigns, to transfer this right of way by assignment, grant or otherwise.

Jan. 9, 1970
Date

W. N. Price
State Highway Engineer

ARIZONA HIGHWAY DEPARTMENT
WINSLOW-GRAY MOUNTAIN HIGHWAY
PROJECT S-489-602
R/W MAP D-3-T-579

Application is hereby made for highway right of way 200' in width and 10.65 miles in length as shown on the attached plans. Comprising an area of 258.1 Acres.

ARIZONA HIGHWAY DEPARTMENT

Jan 9, 1970
Date

W. N. Price
State Highway Engineer

U.S. DEPARTMENT OF INTERIOR
BUREAU OF INDIAN AFFAIRS
NAVAJO INDIAN AGENCY OFFICE
WINDOW ROCK, ARIZONA

These plans are hereby approved pursuant to the provisions of the act of February 5, 1948, (62 Stat. 17) and Departmental Regulations 25 CFR 161, subject to any prior valid existing right of adverse claim, and also subject to any and all conditions stated in Resolution Nº _____ adopted by the _____ Tribal Council on _____, 19__.

Date

REDUCED SIZE
DO NOT SCALE

THIS SHEET IS A PART OF THE R/W PLANS AS INDICATED BY THE SHEET Nº. IN THE UPPER RIGHT HAND CORNER, HOWEVER FOR USE AS AN APPLICATION THIS SHEET SHALL BECOME THE FIRST SHEET OF THE APPLICATION PLANS.

Click here for SR 99 Index

WINSLOW - GRAY MOUNTAIN HWY.
RESERVATION BOUNDARY - SUNRISE SEC.
COCONINO COUNTY

B.I.A. APPLICATION

REVISIONS				
C.O. No.	DATE	BY	DESCRIPTION	
7439	1/23/87	JCH	ADDED THIS SHEET	

PROJECT NO.	S-489-602
DRAWING NO.	D-3-T-579
SHEET NO.	25 OF 25
DRAWN BY	JCH
DATE COMP.	1-23-87
SCALE	

THIS SHEET IS A PART OF THE R/W. PLANS AS INDICATED BY THE SHEET NUMBER IN THE UPPER RIGHT HAND CORNER; HOWEVER, FOR USE AS AN APPLICATION, THIS SHEET SHALL BECOME THE FIRST SHEET OF THE APPLICATION PLANS.

U.S. DEPARTMENT OF INTERIOR
BUREAU OF INDIAN AFFAIRS
NAVAJO INDIAN AGENCY OFFICE
WINDOW ROCK, ARIZONA

Application is hereby made for highway right of way 200' in width.

HIGHWAYS DIVISION

Date: 11-FEB. 1987 State Engineer

These plans are hereby approved pursuant to the provisions of the act of February, 5, 1948 (62 Stat. 17). and Departmental Regulations 25 CFR 161 subject to any prior valid existing right of adverse claim, and also subject to any and all conditions stated in Resolution No. _____ adopted by the _____ Tribal Council on _____, 19____

Date

ENGINEER'S AFFIDAVIT

STATE OF ARIZONA
COUNTY OF MARICOPA } SS

A.J. Judd being first duly sworn, deposes and states that he is the Chief Deputy State Engineer for the State of Arizona, that the survey of the highway center line was made and that these plans were prepared from field notes of said survey, and that the right of way is 0.919 miles in length, beginning at Station 897+67.06 and ending at Station 946+20.19, and said right of way is accurately delineated on the plans attached.

Chief Deputy State Engineer

Subscribed and sworn to before me this 11th day of February, 1987.

Notary Public, My Commission Expires: July, 1988

PARCEL NUMBER	DESCRIPTION	AREA REQUIRED GROSS	AREA REQUIRED NET	EASEMENT	SHEET NUMBER
3-083-A	PT. SEC. 19 & 20, T22N, R13E		19.93 Ac.		23,24

TYPE OF R/W REQUIRED

☒ Highway R/W ☐ Drainage Easement

APPLICANT'S CERTIFICATE

I, W.O. Ford, do hereby certify that I am the State Highway Engineer for the State of Arizona hereinafter designated the applicant, that A.J. Judd who subscribed to the foregoing affidavit is employed by the applicant as Chief Deputy State Engineer and that he was directed by the applicant to survey the location of a highway center line and to prepare these plans; that the location of said center line, 0.919 miles in length beginning at Station 897+67.06 and ending at Station 946+20.19, is accurately represented on these plans; that such survey as represented on these plans has been adopted by the applicant as the definite location of the highway center line and right of way hereby shown, and that these plans have been prepared to be filed for the approval of the Secretary of the Interior or his duly authorized representative as part of the application for said right of way to be granted the applicant, its successors and assigns, with the right to construct, maintain, and repair improvements thereon and thereover, for such purposes, and with the further right in the applicant, its successors and assigns, to transfer this right of way by assignment, grant or otherwise.

Date: 11 FEB. 1987 By State Engineer

Click here for SR 99 Index

REDUCED SIZE DO NOT SCALE

BRUNING 44-512