FED. ROAD DIVISION	STATE	PROJECT NUMBER	SHEET NUMBER	TOTAL SHEETS	FINALIZED PLANS
7	ARIZ.	S-487-702	1	19	

DRAWING NUMBER	D-9-T-247

5187	7-25-78	R.M.M.	Finalized



STATE OF ARIZONA
STATE HIGHWAY DEPARTMENT

RIGHT OF WAY PLAN OF THE

HEBER-WINSLOW

STATE HIGHWAY

PROJECT NO. S-487-702

NAVAJO

COUNTY

THE ALIGNMENT AS SHOWN ON THESE PLANS HAS BEEN ABANDONED. THIS PROJECT IS FOR INFORMATION ONLY.

FINALIZED

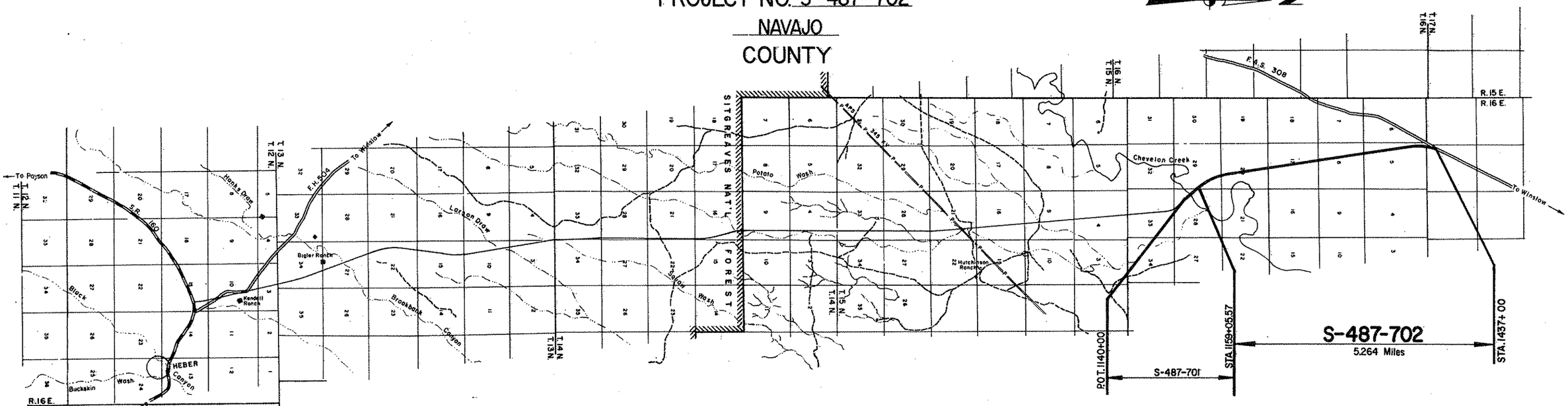

Click here for SR 99 Index

CONVENTIONAL SIGNS

HIGHWAY CENTER LINE (New) (Existing)
HIGHWAY R/W LINE (New) (Existing)
CONTROLLED ACCESS (Closed) (Open) (Existing)
R.R. R/W COMMON TO HIGHWAY R/W (Existing)
R.R. R/W LINE
TOWNSHIP AND RANGE LINE
SECTION LINE
1/4 LINE OR MID-SECTION LINE
1/16 LINE
PROPERTY LINE (not part of a Subdivision)
SUBDIVISION OR LOT LINE
ORIGINAL LOT LINE
STATE AND NATIONAL BOUNDARIES
COUNTY LINE
CITY LIMITS
LAND GRANTS BOUNDARIES

FOREST, NATIONAL MONUMENTS, MILITARY BASES AND INDIAN RESERVATION
SURVEY MEANDER LINE
NEW R/W CONTROL POINT
EXISTING R/W MARKER
PARCEL NUMBER 7-001
RAILROAD TRACK
POWER LINE
POWER TRANSMISSION LINE
TELEPHONE LINE
COMBINATION TELEPHONE AND POWER LINE
UNDERGROUND TELEPHONE CABLE
WATER LINE
GAS LINE
SEWER LINE (Show size of line in alternate spaces)
STORM DRAIN
CHAIN LINK FENCE

BARBED WIRE FENCE (call out type)
STREET LIGHT
WATER METER
WATER VALVE
DOWN GUY
FIRE HYDRANT
GAS METER
GAS VALVE
MANHOLE (existing)
ROAD (existing)
PROPERTY ANCHOR BARS
PROPERTY LIMITS ARROWS
CANAL, CHANNEL OR DITCH
BRIDGE
BOX CULVERTS
CATTLE GUARD
RIVER
PIPE CULVERTS (New) (Existing)
DYKE

Gate on extended arm

REDUCED SIZE DO NOT SCALE

Approved in accordance with Roadway Plans

W. L. Hunt — ASSISTANT STATE ENGINEER — 2-25-70 DATE

ARIZONA STATE HIGHWAY COMMISSION
Approved for Right of Way Acquisition in accordance with Resolution Number 69-99 dated 11-4-69
Wm. N. Price — State Highway Engineer

DEPUTY STATE ENGINEER — 2-25-70 DATE

U. S. DEPARTMENT OF TRANSPORTATION
FEDERAL HIGHWAY ADMINISTRATION
BUREAU OF PUBLIC ROADS
Approved:

DIVISION ENGINEER — DATE

HEBER-WINSLOW HIGHWAY
CHEVELON CANYON–CLEAR CREEK JCT.
NAVAJO COUNTY

Click here for SR 99 Index

REVISIONS			
C.O. No.	DATE	BY	DESCRIPTION
2567	8-30-71	dwg	Revised Constr. Proj. Limits.
5187	7-25-78	R.M.M.	Finalized

PROJECT NO.	S-487-702
DRAWING NO.	D-9-7-247
SHEET NO.	4 of 19
DRAWN BY	L.M.F.
DATE COMP.	1-13-70
SCALE	See Below

FINALIZED

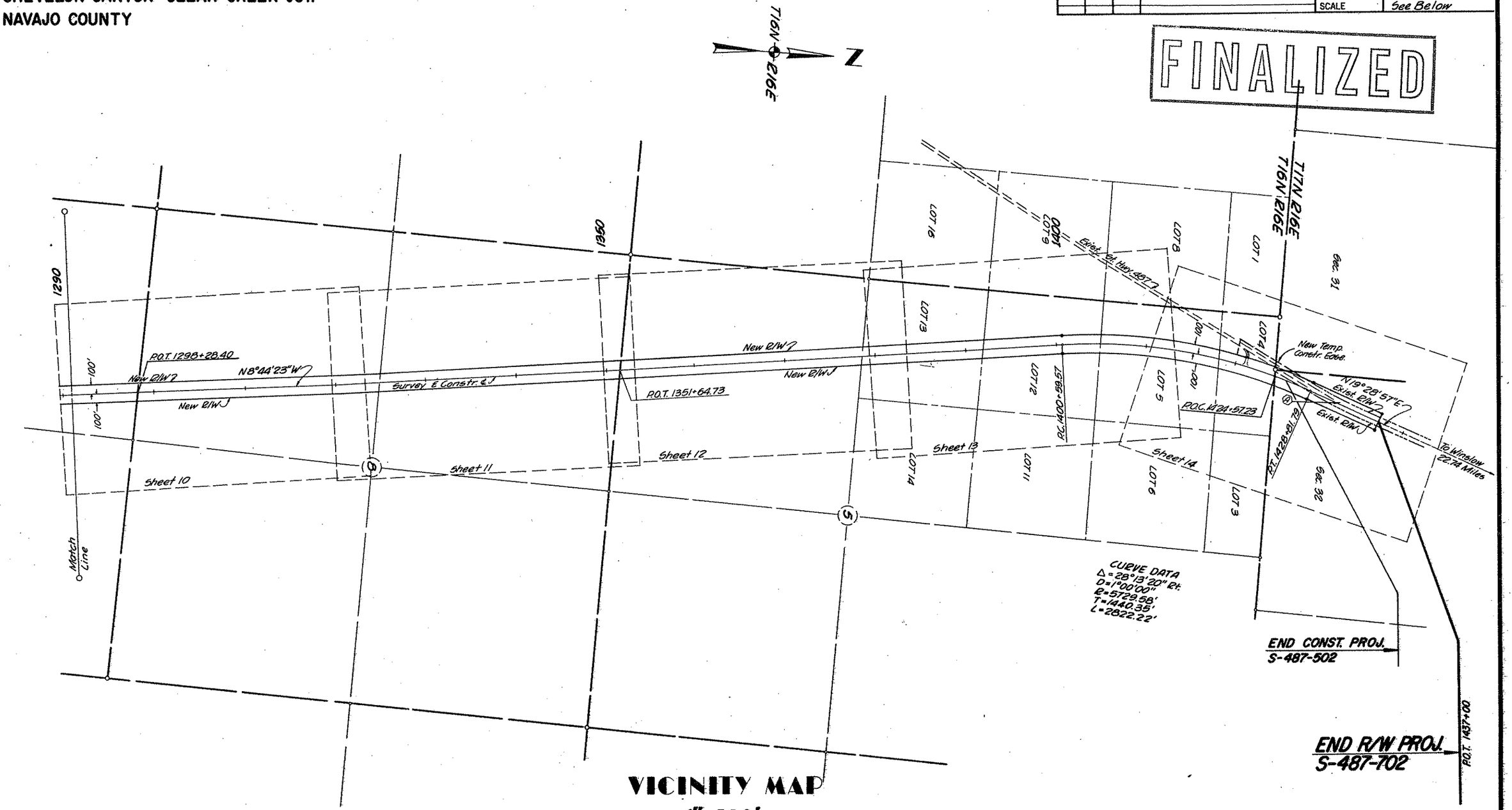

VICINITY MAP
1"= 500'

REDUCED SIZE
DO NOT SCALE

INDEX TO EXISTING R/W

Index	Subdivision	Sec.	Twp.	R.	Acq. From	Type	Book	Page	Width	Year	Parcel No.
(A)	SW¼ SW¼	32	17N	16E	Navajo County	Rec.	271	55-57	100 ft.	1967	

CHECKED BY: Rafael L. Robinson
HARD COPY 6824 MI

HEBER-WINSLOW HIGHWAY
CHEVELON CANYON - CLEAR CREEK JCT.
NAVAJO COUNTY

Click here for SR 99 Index

REVISIONS				PROJECT NO.	6-487-702
C.O. No.	DATE	BY	DESCRIPTION	DRAWING NO.	D-9-1-247
4726	1-6-77	WDS	Deleted Par. 9-405 (9-404 (L1) Completed Acquisition Record for 9-405	SHEET NO.	2 of 19
5187	7-25-78	R.M.M.	Finalized	DRAWN BY	L.M.F.
				DATE COMP.	1-13-70
				SCALE	

CHECKED BY: Rafael V. Holguin

HARD COPY

*NOTE: R/W in Sec. 32 does not divide the Section so the area indicated as remainder is the total remainder.

OWNERSHIP RECORD / ACQUISITION RECORD

PARCEL NUMBER	OWNER	DESCRIPTION	TOTAL AREA	AREA REQUIRED GROSS INCLUDING EXISTING R/W	AREA REQUIRED NET EXCLUDING EXISTING R/W	EASEMENT AREA	REMAINDER LEFT	REMAINDER RIGHT	SHEET NUMBER	COMMISSION APPROVAL	TYPE & DATE OF INSTRUMENT	RECORDED DATE	RECORDED BOOK	RECORDED PAGE
~~9-403~~	~~Fred Aja Cattle Company~~	~~Pt. E1/2 SEC. 29 T.16N., R.16E.~~	~~590.7Ac.~~						~~5,6~~					
		~~Pt. E1/2 Sec. 20 T.16N., R.16E.~~	~~640Ac.~~						~~6,7,8 8~~					
		~~Pt. Sec. 17 T.16N., R.16E.~~	~~640Ac.~~	Deleted 1-6-77					~~8,9,8 10~~					
		~~Pt. W1/2 Sec. 5 T.16N., R.16E.~~	~~875.1Ac.~~						~~12,13 8 14~~					
		~~Pt. SE1/4 SE1/4 Sec. 31 T.17N., R.16E.~~	~~640Ac.~~						~~14~~					
~~9-404~~ ~~L-1~~	~~State of Arizona (S.L.D.) Fred Aja Cattle Co. G.L. # 12~~	~~Pt. W1/2 Sec. 8 T.16N., R.16E.~~	~~640Ac.~~	Deleted 1-6-77					~~10,11~~					
~~9-405~~ ~~L-1~~	~~State of Arizona (S.L.D.) Fred Aja Cattle Co. G.L. # 12~~	~~Pt. SW1/4 SW1/4 Sec. 32 T.17N., R.16E.~~	~~640Ac.~~	~~5.7Ac.~~	~~3.0Ac.~~		~~634.3Ac.~~ *		~~14~~	1-22-71	R/W Grant 2-9-71	Not Recorded		

Resolution of Relinquishment
Dated May 13, 1977
Resol. No. 77-08-A-21

FINALIZED

*REDUCED SIZE DO NOT SCALE

HEBER-WINSLOW HIGHWAY
CHEVELON CANYON-CLEAR CREEK JCT.
NAVAJO COUNTY

REVISIONS			
C.O. No.	DATE	BY	DESCRIPTION
5187	7-25-78	R.M.M.	Finalized

PROJECT NO.	S-487-702
DRAWING NO.	D-9-T-247
SHEET NO.	3 of 19
DRAWN BY	L.M.F.
DATE COMP.	1-13-70
SCALE	See Below

FINALIZED

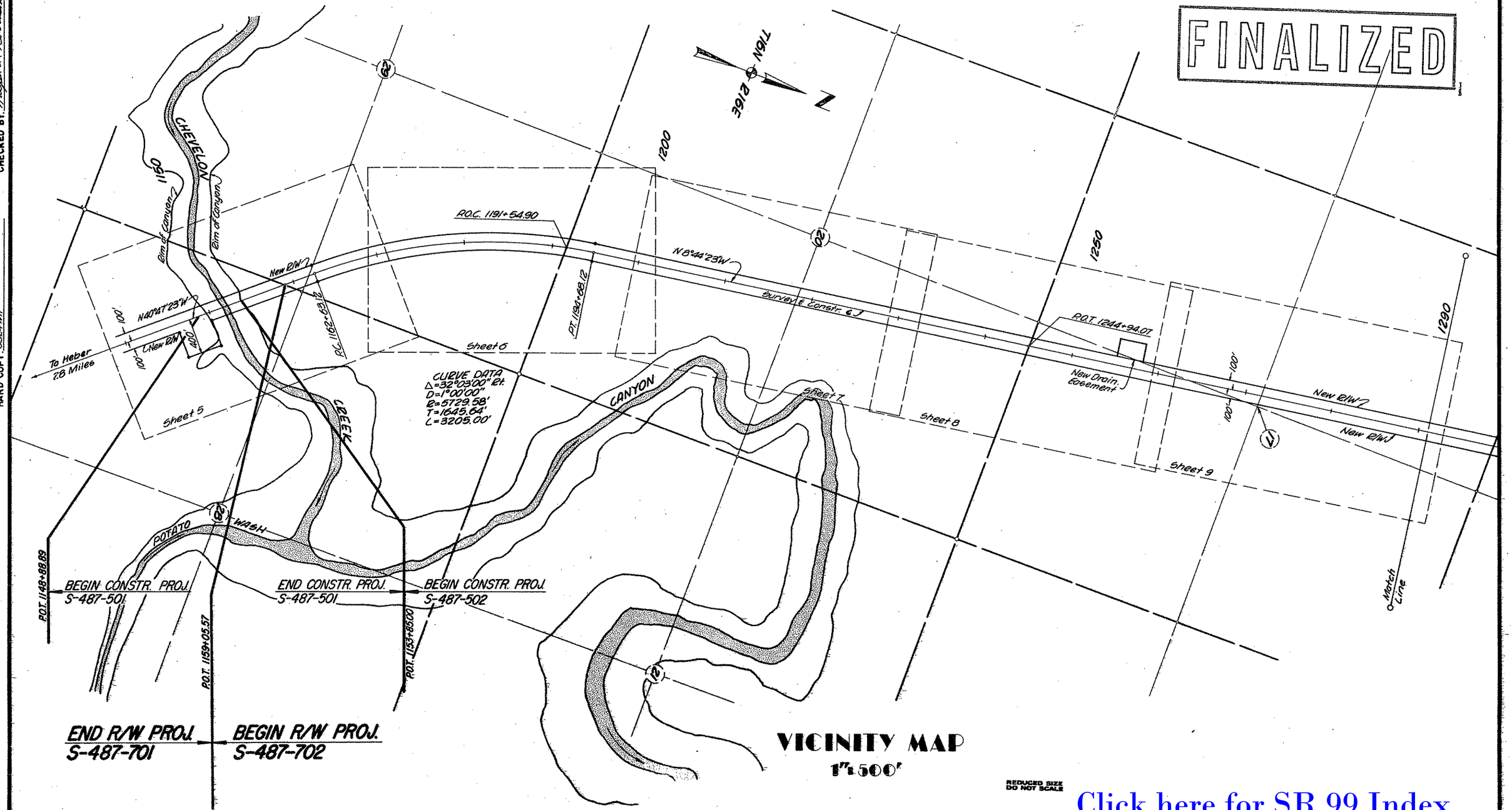

Click here for SR 99 Index

CHECKED BY. Ralph L. Robinson

HARD COPY. 6824 M1

HEBER-WINSLOW HIGHWAY
CHEVELON CANYON–CLEAR CREEK JCT.
NAVAJO COUNTY

REVISIONS			
C.O. No.	DATE	BY	DESCRIPTION
4726	1-6-77	WDS	Deleted Par. 9-403
5187	7-25-78	R.M.M.	Finalized

PROJECT NO.	S-487-702
DRAWING NO.	D-9-7-247
SHEET NO.	5 of 19
DRAWN BY	L.M.F.
DATE COMP.	1-13-70
SCALE	1"=100'

FINALIZED

CHECKED BY: Ralph L. Robinson

HARD COPY, 6824 MI

Found Sec. Corner 1/4" I.P. & B.C. set in Mound of stone. U.S.G.L.O. 1917

T16N R16E

N0°08'07"E 2640.27'

2283.01' Sec. Line

SW¼ SW¼ | SE¼ SW¼ | NE¼ SE¼ | SE¼ NE¼

Approx. 1/16 Line

Approx. Mid-Sec. Line

CHEVELON CANYON

Rim of Canyon

1140 | 1145 | 1150 | 1155 | 1160 | 1165 | 1170

~~9-402~~ Deleted 1-6-77

New R/W to be Acquired under R/W Proj S-487-701

To Heber

N40°47'23"W

100'

472.89'

New R/W ℄

L= 2962.83'

R= 5829.58'

305.31'

201.64'

Survey ℄ Constr. ℄

New Type 2 Gate

242.21'

51.95'

New R/W ℄

L= 2820.71'

R= 5629.58'

New 4-Wire Game Fence

100' Rt. P.O.T. 1146+00

100' Rt. P.O.T. 1150+00

400' Rt. P.O.T. 1146+00

400' Rt. P.O.T. 1150+00

Found 1/4 Cor. 1/2" I.P. & B.C. Set in Mound of Stone West U.S.G.L.O. 1917

P.C. 1162+63.12 Set ⅝" I.P.

~~9-403~~ Deleted 1-6-77

CURVE DATA
Δ = 32°03'00" Rt.
D = 1°00'00"
R = 5729.58'
T = 1645.64'
L = 3205.00'

2236.70' N0°10'59"E

Match Line

W¼ NW¼

W¼ SW¼

NE¼ SW¼

END CONSTR. PROJ. S-487-501

BEGIN CONSTR. PROJ. S-487-502

P.O.T. 1153+85.00

P.O.T. 1159+05.57

END R/W PROJ. S-487-701

BEGIN R/W PROJ. S-487-702

Found Sec. Corner 1/4" I.P. & B.C. U.S.G.L.O. 1917

REDUCED SIZE DO NOT SCALE

NOTE: Due to the Extensive Land Holdings of the Fred Aja Cattle Co., parcel ineerts will not be shown.

Click here for SR 99 Index

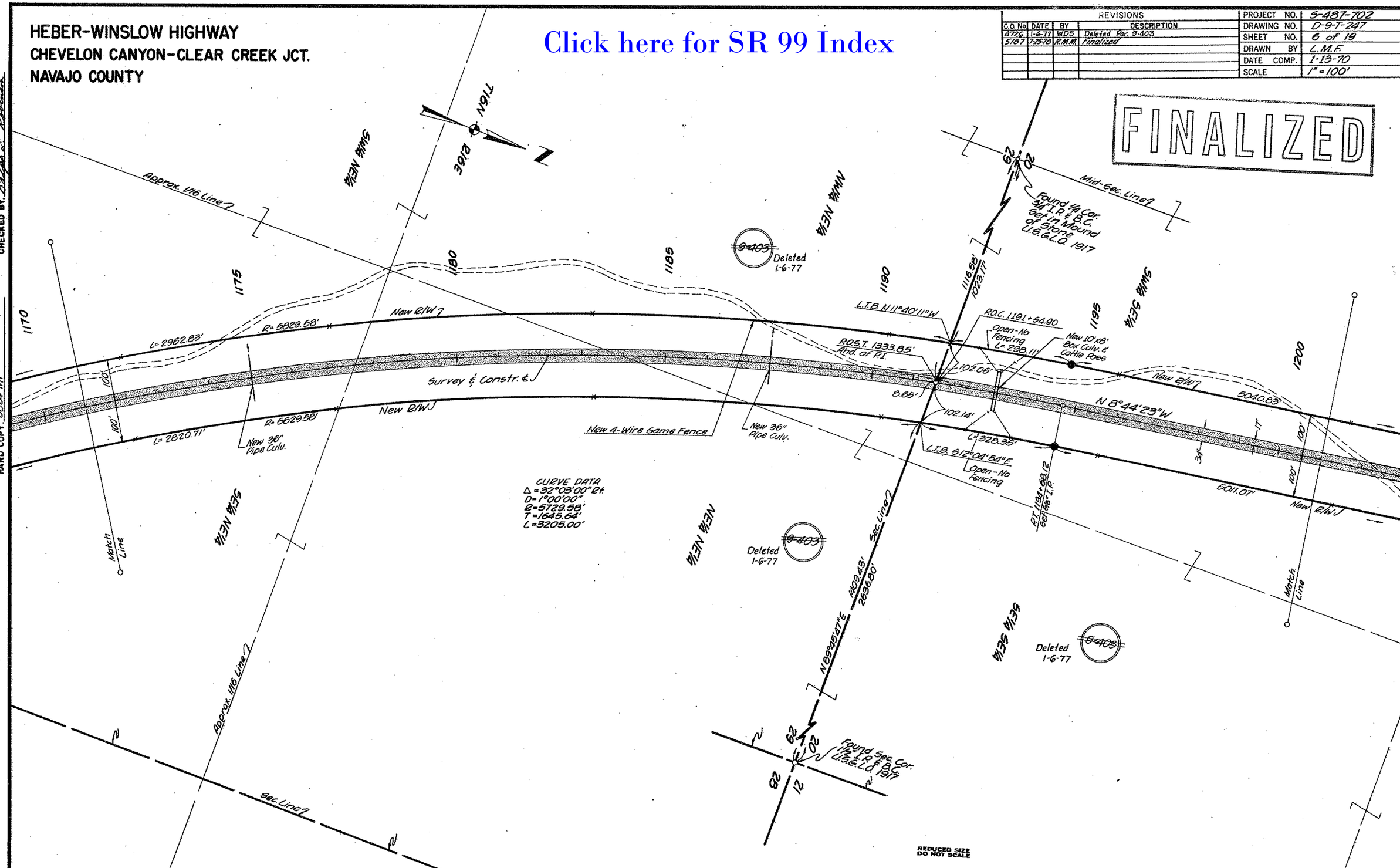
HEBER-WINSLOW HIGHWAY
CHEVELON CANYON-CLEAR CREEK JCT.
NAVAJO COUNTY
Click here for SR 99 Index
REVISIONS
C.O. No. | DATE | BY | DESCRIPTION
4726 | 1-6-77 | WDS | Deleted Par. 9-403
5187 | 7-25-78 | R.M.M. | Finalized
PROJECT NO. S-487-702
DRAWING NO. D-9-T-247
SHEET NO. 6 of 19
DRAWN BY L.M.F.
DATE COMP. 1-13-70
SCALE 1" = 100'
FINALIZED
CHECKED BY
HARD COPY 6824 M1
T16N
R16E
Approx. 1/16 Line
Mid-Sec. Line
Found 1/4 Cor. 3/4" I.P. & B.C. Set in Mound of Stone U.S.G.L.O. 1917
9-403
Deleted 1-6-77
New R/W
L=2962.83'
R=5829.58'
L=2820.71'
R=5629.58'
New 36" Pipe Culv.
Survey & Constr. ℄
New 4-Wire Game Fence
New 36" Pipe Culv.
L.T.B. N11°40'11"W
P.O.C. 1191+54.90
P.O.S.T. 1333.85' And of P.I.
Open-No Fencing L=298.11'
New 10'x8' Box Culv. & Cattle Pass
102.06'
8.65'
102.14'
L=328.35'
L.T.B. S12°04'54"E
Open-No Fencing
N 8°44'23"W
5040.83'
5011.07'
P.T. 1194+68.12 Set 5/8" I.P.
CURVE DATA
Δ=32°03'00" Rt.
D=1°00'00"
R=5729.58'
T=1645.64'
L=3205.00'
Sec. Line
N89°45'47"E
1409.43'
2636.80'
Match Line
Approx. 1/16 Line
Found Sec. Cor. 1½" I.P. & B.C. U.S.G.L.O. 1917
REDUCED SIZE DO NOT SCALE

HEBER-WINSLOW HIGHWAY
CHEVELON CANYON-CLEAR CREEK JCT.
NAVAJO COUNTY

Click here for SR 99 Index

REVISIONS			
C.O. No.	DATE	BY	DESCRIPTION
4726	1-6-77	WDS	Deleted Par. 9-403
5187	7-25-78	R.M.M.	Finalized

PROJECT NO.	S-487-702
DRAWING NO.	D-9-T-247
SHEET NO.	7 of 19
DRAWN BY	L.M.F.
DATE COMP.	1-13-70
SCALE	1" = 100'

FINALIZED

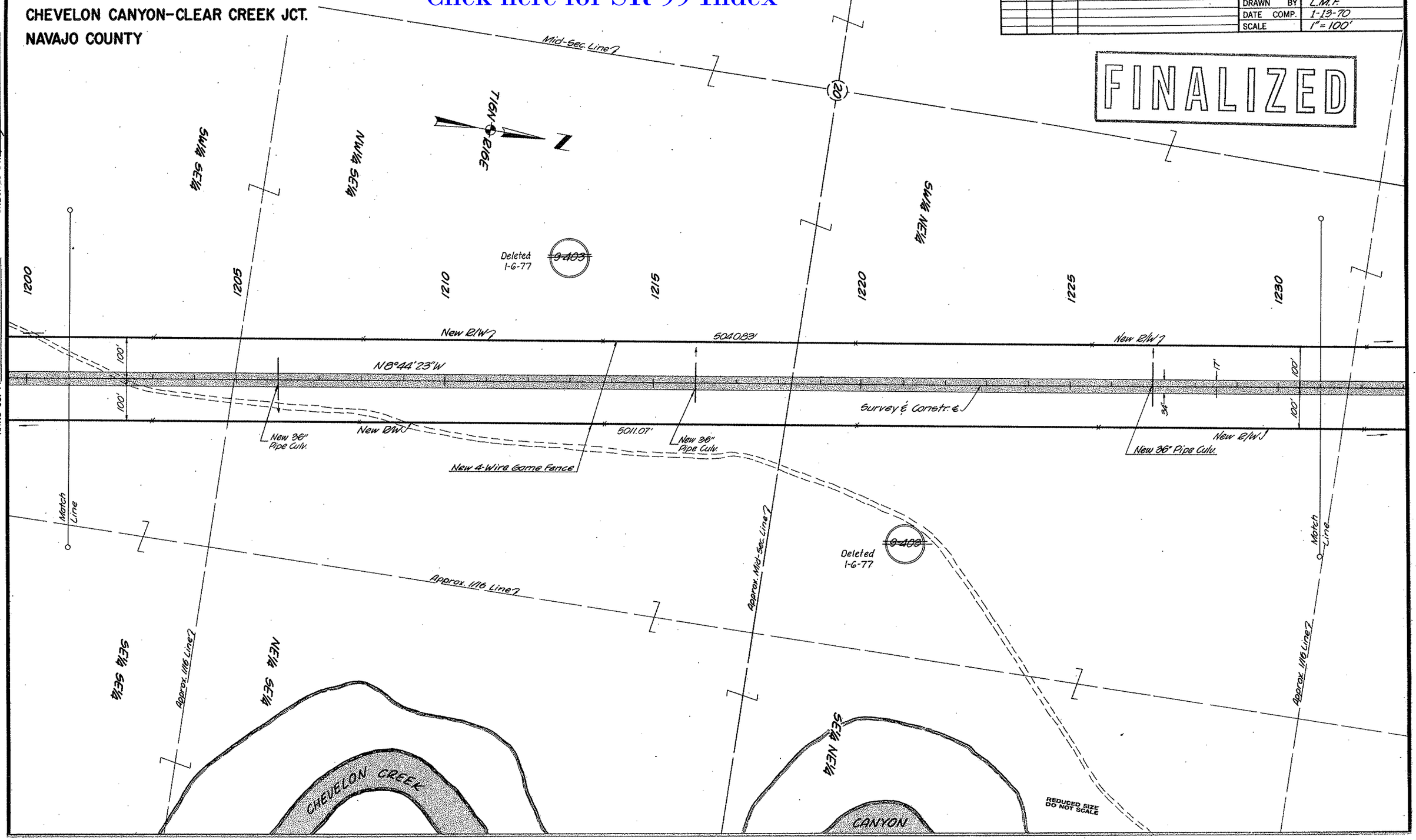

CHECKED BY. Ralph L. Robinson

HARD COPY. 6824 M1

HEBER-WINSLOW HIGHWAY
CHEVELON CANYON-CLEAR CREEK JCT.
NAVAJO COUNTY

REVISIONS			
C.O. No.	DATE	BY	DESCRIPTION
4726	1-6-77	WDS	Deleted Par. 9-403
5187	7-25-78	R.M.M.	Finalized

PROJECT NO.	S-487-702
DRAWING NO.	D-9-T-247
SHEET NO.	8 of 19
DRAWN BY	L.M.F.
DATE COMP.	1-13-70
SCALE	1" = 100'

FINALIZED

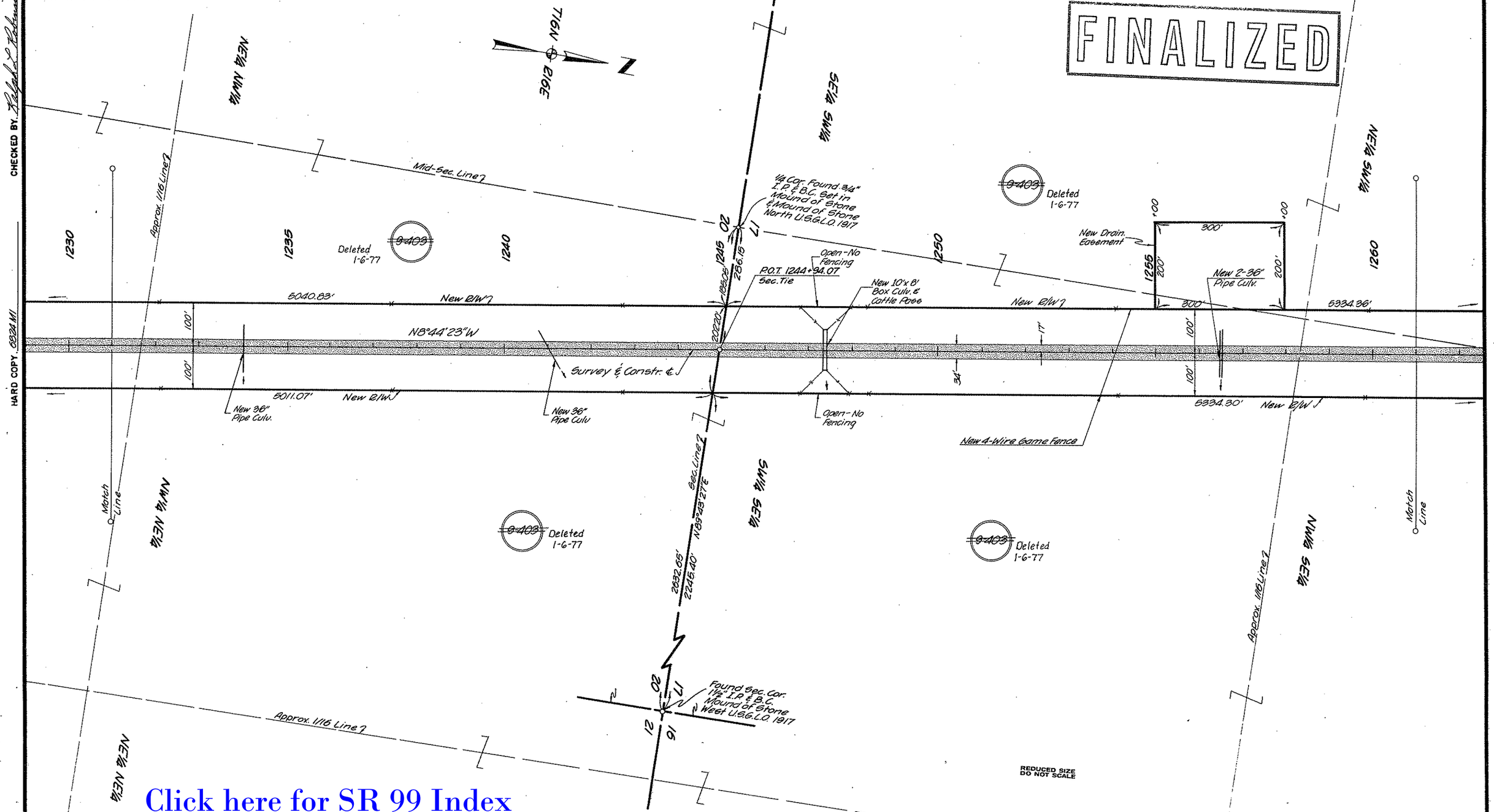

CHECKED BY. Ralph L. Robinson

HARD COPY. 6824 M1

Click here for SR 99 Index

HEBER-WINSLOW HIGHWAY
CHEVELON CANYON-CLEAR CREEK JCT.
NAVAJO COUNTY

REVISIONS			
C.O. No.	DATE	BY	DESCRIPTION
4726	1-6-77	WDS	Deleted Par. 9-403
5187	7-25-78	R.M.M.	Finalized

PROJECT NO.	S-487-702
DRAWING NO.	0-9-T-247
SHEET NO.	9 of 19
DRAWN BY	L.M.F.
DATE COMP.	1-13-70
SCALE	1"=100'

FINALIZED

CHECKED BY. Ralph L. Robinson

HARD COPY 6824 MI

T16N R13E

NE¼ SW¼ | SE¼ NW¼ | NE¼ NW¼

1260 | 1265 | 1270 | 1275 | 1280 | 1285 | 1290

Deleted 1-6-77 ~~9-403~~

New E/W ℄ | 5334.36' | New E/W ℄

N8°44'23"W

Survey ℄ Constr. ℄

100' | 100' | 17' | 34' | 100' | 100'

New 36" Pipe Culv. | New 36" Pipe Culv. | New E/W ℄ | 5334.30' | New E/W ℄

Open - No Fencing | New 10'x8' Box Culv. & Cattle Pass

New 4-Wire Barbed Fence | New 36" Pipe Culv. | Open - No Fencing | New Type I Gate | Cattle Water Trough

Mid-Sec. Line ℄

Match Line | Match Line

NW¼ SE¼ | SW¼ NE¼ | NW¼ NE¼

Approx. Mid-Sec. Line ℄ | Approx. 1/16 Line ℄

Deleted 1-6-77 ~~9-403~~

REDUCED SIZE DO NOT SCALE

Click here for SR 99 Index

HEBER-WINSLOW HIGHWAY
CHEVELON CANYON–CLEAR CREEK JCT.
NAVAJO COUNTY

CHECKED BY: Ralph L. Robinson

HARD COPY 6824 MI

REVISIONS			
C.O. No.	DATE	BY	DESCRIPTION
4726	1-6-77	WDS	Deleted Sht. 9-403 & 9-404 (L1)
5187	7-25-78	R.M.M.	Finalized

PROJECT NO.	S-487-702
DRAWING NO.	D-9-T-247
SHEET NO.	10 of 19
DRAWN BY	L.M.F.
DATE COMP.	1-13-70
SCALE	1" = 100'

FINALIZED

T16N R16E

Found Sec. Cor. 1½" I.P. & B.C. Mound of Stone West U.S.G.L.O. 1917

Approx. 1/16 Line

Sec. Line

1998.06'

2636.20'

NW¼ SW¼

NE¼ SW¼

1290 1295 1300 1305 1310 1315 1320

Deleted 9-403 1-6-77

Deleted 9-404 9-404 E-F 1-6-77

P.O.T. 1298+28.40 Sec. Tie

New Type I Gate

Exist. 10' Ranch Road

New R/W

5334.36'

5336.29'

N8°44'23"W

100'

Survey & Constr. ℄

5334.30'

New R/W

5336.37'

New 4-Wire Game Fence

New 36" Pipe Culv.

New 42" Pipe Culv.

New 42" Pipe Culv.

New Type I Gate

Match Line

9-403 Deleted 1-6-77

N89°44'27"E 537.04'

1359.3'

Found ¼ Cor. 3¼" I. Pin & B.C. Mound of Stone North U.S.G.L.O. 1917

Mid-Sec. Line

Approx. 1/16 Line

9-404 9-404 E-F Deleted 1-6-77

Match Line

NW¼ NE¼

SW¼ SE¼

NE¼ SW¼

NW¼ SE¼

REDUCED SIZE DO NOT SCALE

Click here for SR 99 Index

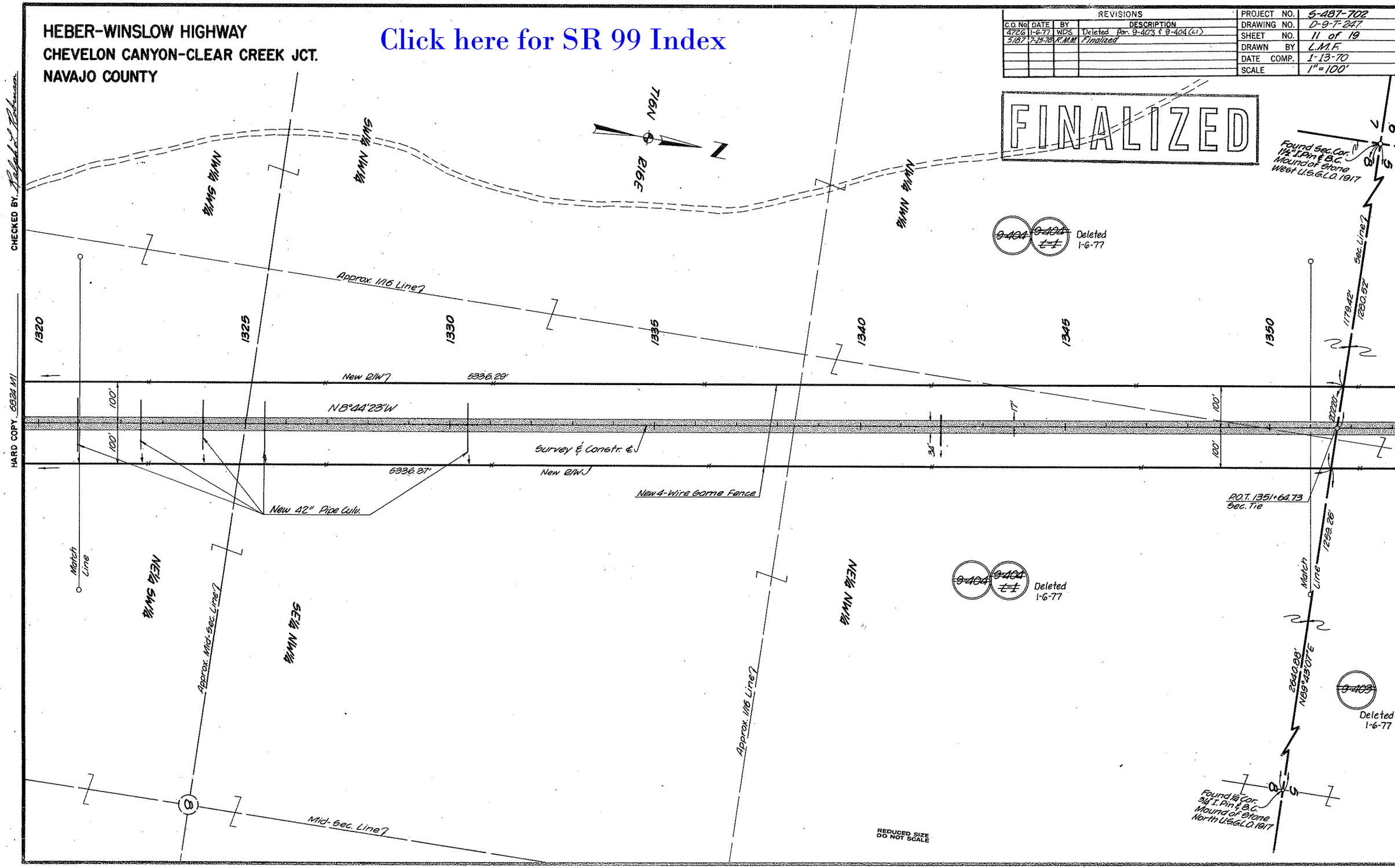
HEBER-WINSLOW HIGHWAY
CHEVELON CANYON-CLEAR CREEK JCT.
NAVAJO COUNTY
Click here for SR 99 Index
REVISIONS
C.O. No. | DATE | BY | DESCRIPTION
4726 | 1-6-77 | WDS | Deleted Par. 9-403 & 9-404 (L1)
5187 | 7-25-78 | R.M.M. | Finalized
PROJECT NO. S-487-702
DRAWING NO. D-9-T-247
SHEET NO. 11 of 19
DRAWN BY L.M.F.
DATE COMP. 1-13-70
SCALE 1"=100'
FINALIZED
CHECKED BY
HARD COPY 6824 M1
Found Sec. Cor. 1½" I. Pin & B.C. Mound of Stone West U.S.G.L.O. 1917
Sec. Line
1179.42'
1280.52'
Deleted 1-6-77
Approx. 1/16 Line
1320
1325
1330
1335
1340
1345
1350
New R/W
5336.29'
N8°44'23"W
100'
17'
34'
Survey & Constr. ℄
5336.37'
New 42" Pipe Culv.
New 4-Wire Game Fence
P.O.T. 1351+64.73 Sec. Tie
Match Line
1259.26'
2640.88'
N89°43'07"E
Deleted 1-6-77
Approx. Mid-Sec. Line
Approx. 1/16 Line
Mid-Sec. Line
Found ¼ Cor. 3/4" I. Pin & B.C. Mound of Stone North U.S.G.L.O. 1917
REDUCED SIZE DO NOT SCALE

HEBER-WINSLOW HIGHWAY
CHEVELON CANYON–CLEAR CREEK JCT.
NAVAJO COUNTY

REVISIONS			
C.O. No	DATE	BY	DESCRIPTION
4726	1-6-77	WDS	Deleted Par. 9-403 & 9-404 (L.)
5187	7-25-78	R.M.M.	Finalized

PROJECT NO.	S-487-702
DRAWING NO.	D-9-T-247
SHEET NO.	12 of 19
DRAWN BY	L.M.F.
DATE COMP.	1-13-70
SCALE	1"=100'

FINALIZED

CHECKED BY: Ralph L. Peterson

HARD COPY...6821 M

T16N R16E

Found Sec. Cor. 1/16 I. Pin & B.C. Mound of Stone West: U.S.G.L.O. 1917

~~9-404~~ ~~T1~~ Deleted 1-6-77

~~9-403~~ Deleted 1-6-77

~~9-403~~ Deleted 1-6-77

~~9-403~~ Deleted 1-6-77

Sec. Line?

1179.42'

Match Line

1290.52'

SW¼ SW¼

NW¼ SW¼

1350

1355

1360

1365

1370

1375

1380

LOT 13

New 2-36" Pipe Culv.

New R/W?

487.97'

N89°44'23"W

Survey & Constr. ℄

New R/W?

100'

100'

100'

100'

17'

3'

New 36" Pipe Culv.

4909.71'

New 36" Pipe Culv.

New 4-Wire Game Fence

P.O.T. 1351+64.73 Sec. Line

N89°23'07"E

2640.88'

1259.26'

Approx. 1/16 Line?

Match Line

SE¼ SW¼

NE¼ SW¼

Approx. 1/16 Line?

Approx. Mid-Sec. Line?

LOT 14

Found ¼ Cor. 3/4" I. Pin & B.C. Mound of Stone North. U.S.G.L.O. 1917

REDUCED SIZE DO NOT SCALE

Click here for SR 99 Index

HEBER–WINSLOW HIGHWAY
CHEVELON CANYON – CLEAR CREEK JCT.
NAVAJO COUNTY

REVISIONS			
C.O. No.	DATE	BY	DESCRIPTION
2867	3-30-70	dms	Added Flow Direction Arrows to Culv.
4726	1-6-77	WDS	Deleted Par. 9-403
5187	7-25-78	R.M.M.	Finalized

PROJECT NO.	S-487-702
DRAWING NO.	D-9-T-247
SHEET NO.	13 of 19
DRAWN BY	L.M.F.
DATE COMP.	1-13-70
SCALE	1"= 100'

FINALIZED

CHECKED BY. Ralph L. Coleman

HARD COPY 6321 MI

Sec. Line?

SEC. 6

T16N R16E

LOT 9

LOT 13

LOT 5

LOT 14

LOT 12

LOT 11

LOT 6

1380 1385 1390 1395 1400 1405 1410

9-403 Deleted 1-6-77

9-403 Deleted 1-6-77

Open- No Fencing

New R/W?

487.97'

N8°44'23"W

100'

New 4-Wire Barne Fence

Remove Exist. Fence Within R/W

R= 5829.68'

L=2412.41'

New 2-36" Pipe Culv.

100'

Survey & Constr. ℄

4909.71'

New R/W

New 10'x8' Box Culv. & Cattle Pass

Open-No fencing

Match Line

Approx. Lot Line?

New 36" Pipe Culv.

PC 1400+59.57 Set 58 I.P.'s

R= 5829.68'

L= 2382.89'

Exist. B.W. Fence?

CURVE DATA
Δ= 28°13'20" Rt.
D= 1°00'00"
R= 5729.58'
T= 1440.35'
L= 2822.22'

Match Line

Approx. Lot Line?

Approx. Lot Line?

REDUCED SIZE DO NOT SCALE

Click here for SR 99 Index

HEBER–WINSLOW HIGHWAY
CHEVELON CANYON–CLEAR CREEK JCT.
NAVAJO COUNTY

REVISIONS			
C.O. No.	DATE	BY	DESCRIPTION
4726	1-6-77	WDS	Deleted Par. 9-403
5187	7-25-78	R.M.M.	Finalized

PROJECT NO.	S-487-702
DRAWING NO.	D-9-T-247
SHEET NO.	14 of 19
DRAWN BY	L.M.F.
DATE COMP.	1-13-70
SCALE	1"=100'

FINALIZED

CHECKED BY: Rafael J. Beltran

HARD COPY, 6321 MI

Sec. Line

Sec. Cor. Found 1½" I.P. & B.C. Mound of Stone South U.S.G.L.O. 1917

Township Line S 89°59'00" E

581.76'

T11N R19E

T11N R20E

Deleted 1-6-77 9-403

To Heber

Temp. Constr. Easement

441.37'

Exist. 6ft. Rd. 487 N 28°18'29" E

*Exist. Gravel Road (to be obliterated)

N78°20'28" W 151.96'

1420

1425

1430

1435

1440

1415

Sec. Cor. Found 3" I.P. & B.C. U.S.G.L.O. 1917

216.77'

72.06'

N0°07'58" E

Approx. Sec. Line

L=565.88'

R=5629.58'

New B/W

L=2412.41'

New 5-Unit Cattle with gate

POST 1010.64 Ahd. P.I. Sec. Tie

P.O.C. 1424+51.23

Survey & Constr. ℄

L=2382.89'

L.T.B. N15°30'45" E

L=331.35' (R)

818.21' (R)

New B/W

N19°28'57" E

New Cattle Guard With Gate

New 4-Wire Game Fence

To Winslow

P.I. 1429+81.79 Def 98° I.D.

L=390.08' (R)

818.21' (R)

Deleted 1-6-77 9-403

Match Line

LOT 5

LOT 4

LOT 3

LOT 6

Approx. Lot Line

CURVE DATA
Δ=28°13'20" Rt.
D=1°00'00"
R=5729.58'
T=1440.35'
L=2822.22'

*NOTE: Existing Gravel Road to be Obliterated and Turnout Lt. 1421+00 to be completed at the time the New Road is Contracted for Surfacing.

263606' S 89°54'23" E 2466.91' (R)

9-405

9-405 L-1

1/4 Cor. Not Found

1/4 Cor. Found 3/4" I.P. & B.C. Mound of Stone North. U.S.G.L.O. 1917

NOTE: In Sec. 5 & 31 there is no R/W of record. In Sec. 32 there is a 100' existing R/W Lease numbered R/W 1037 to Navajo County. Written Consent of the State Land Dept. is required to transfer it to the Arizona State Hwy. Comm.

New Temp. Const. Easement

N89°58'00" W 57.78'

L.T.B. N16°18'33" E

R=5629.58'

L=127.72'

New R/W 94.06'

123.02' (R) N0°07'58" E

L.T.B. N14°58'14" E

173.75' (R)

END CONSTR. PROJ. S-487-502

P.O.C. 1426+00

P.O.T. 1437+00

Approx. Hill Line

Approx. 1/16 Line

END R/W PROJ. S-487-702

REDUCED SIZE DO NOT SCALE

Click here for SR 99 Index