Click here for SR 99 Index

FED. ROAD DIVISION	STATE	PROJECT NUMBER	SHEET NUMBER	TOTAL SHEETS	FINALIZED PLANS
7	ARIZ.	S-487-701	1	5	

DRAWING NUMBER	D-9-T-245

5186	7-25-78	R.M.M.	Finalized

FINALIZED

STATE OF ARIZONA
STATE HIGHWAY DEPARTMENT

RIGHT OF WAY PLAN OF THE
HEBER-WINSLOW
STATE HIGHWAY
PROJECT NO. S-487-701
NAVAJO
COUNTY

PRELIMINARY PRINT
FOR ENGINEERING USE ONLY
SUBJECT TO DESIGN CHANGES, ADDITIONS, ALTERATIONS & CORRECTIONS
DATE 6/28/91 BY Hadley

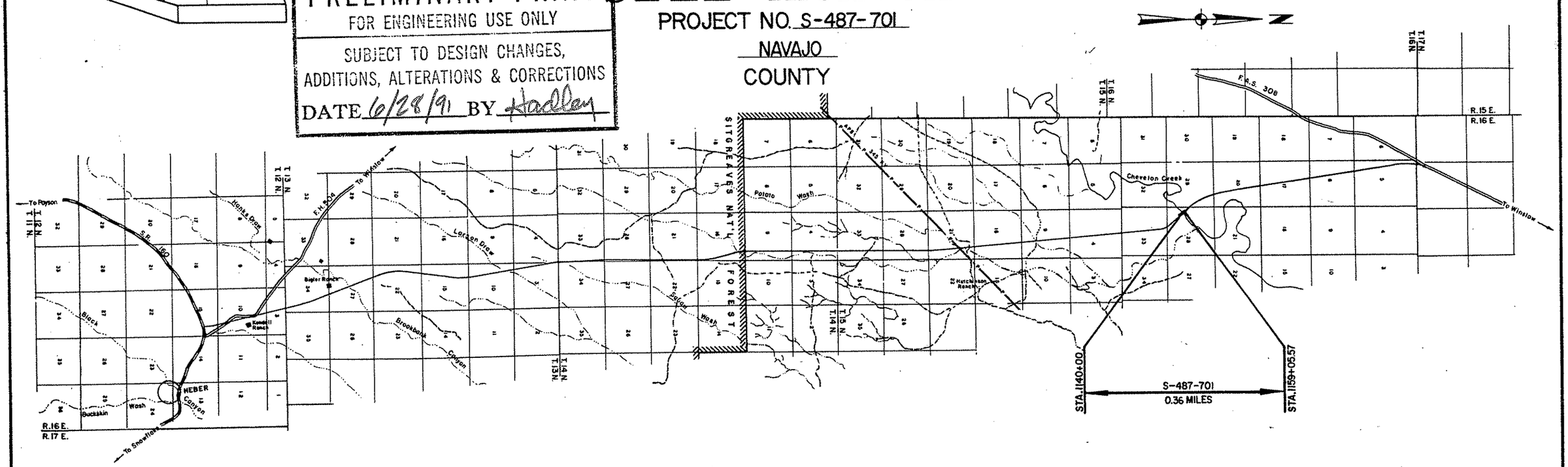

CONVENTIONAL SIGNS

HIGHWAY CENTER LINE (New) (Existing)
HIGHWAY R/W LINE (New) (Existing)
CONTROLLED ACCESS (Denied) (Open) (Existing)
R.R. R/W COMMON TO HIGHWAY R/W (Existing)
R.R. R/W LINE
TOWNSHIP AND RANGE LINE
SECTION LINE
1/4 LINE OR MID-SECTION LINE
1/16 LINE
PROPERTY LINE (not part of a Subdivision)
SUBDIVISION OR LOT LINE
ORIGINAL LOT LINE
STATE AND NATIONAL BOUNDARIES
COUNTY LINE
CITY LIMITS
LAND GRANTS BOUNDARIES

FOREST, NATIONAL MONUMENTS,
MILITARY BASES AND INDIAN RESERVATION
SURVEY MEANDER LINE
NEW R/W CONTROL POINT
EXISTING R/W MARKER
PARCEL NUMBER — 7-001
RAILROAD TRACK
POWER LINE
POWER TRANSMISSION LINE
TELEPHONE LINE
COMBINATION TELEPHONE AND POWER LINE
UNDERGROUND TELEPHONE CABLE — T
WATER LINE — W 2"
GAS LINE — G 2"
SEWER LINE (Show size of line in alternate spaces) — S 2"
STORM DRAIN — SD 2"
CHAIN LINK FENCE

BARBED WIRE FENCE (call out type) — Gate
STREET LIGHT — on extended arm
WATER METER
WATER VALVE
DOWN GUY
FIRE HYDRANT
GAS METER
GAS VALVE
MANHOLE (existing)
ROAD (existing)
PROPERTY ANCHOR BARS
PROPERTY LIMITS ARROWS
CANAL, CHANNEL OR DITCH
BRIDGE
BOX CULVERTS
CATTLE GUARD
RIVER
PIPE CULVERTS (New) (Existing)
DYKE

NOTE—
(SEE YELLOW SHEET.)

REDUCED SIZE
DO NOT SCALE

Approved in accordance with Roadway Plans
W. L. O'Hara — 7-21-69
ASSISTANT STATE ENGINEER — DATE

ARIZONA STATE HIGHWAY COMMISSION
Approved for Right of Way Acquisition in accordance with Resolution Number 69-57 dated 6-27-69
William N. Price — State Highway Engineer

7-21-69
DEPUTY STATE ENGINEER — DATE

U. S. DEPARTMENT OF TRANSPORTATION
FEDERAL HIGHWAY ADMINISTRATION
BUREAU OF PUBLIC ROADS
Approved:

DIVISION ENGINEER — DATE

HEBER–WINSLOW HIGHWAY
CHEVELON CANYON BRIDGE
NAVAJO COUNTY

Click here for SR 99 Index

REVISIONS					
C.O. No.	DATE	BY	DESCRIPTION	PROJECT NO.	5-4B7-701
51816	7-25-70	R.M.M.	Finalized	DRAWING NO.	D-9-T-245
				SHEET NO.	2 of 5
				DRAWN BY	L.M.F.
				DATE COMP.	6-16-69
				SCALE	———

OWNERSHIP RECORD										ACQUISITION RECORD				
PARCEL NUMBER	OWNER	DESCRIPTION	TOTAL AREA	AREA REQUIRED: GROSS INCLUDING EXISTING R/W	AREA REQUIRED: NET EXCLUDING EXISTING R/W	EASEMENT AREA	REMAINDER: LEFT	REMAINDER: RIGHT	SHEET NUMBER	COMMISSION APPROVAL	TYPE & DATE OF INSTRUMENT	RECORDED: DATE	RECORDED: BOOK	RECORDED: PAGE
* 9-254	U.S.A. (B.L.M.)	Pt. of SW1/4 Sec. 28, T16N, R16E	640 Ac.	/	11.5 Ac.	/	54.7 Ac.	573.8 Ac.	4	3-20-70	R/W Grant 2-24-70	Not Recorded		

* Decision of Relinquishment of Right of Way (Permit A-4306) dated June 22, 1977.

Resolution of Relinquishment
Dated May 13, 1977
Resol. No. 77-08-A-20

FINALIZED

CHECKED BY

HARD COPY

REDUCED SIZE
DO NOT SCALE

HEBER-WINSLOW HIGHWAY
CHEVELON CANYON BRIDGE
NAVAJO COUNTY

REVISIONS				
C.O. No.	DATE	BY	DESCRIPTION	
5186	7-25-70	R.M.A.	Finalized	

PROJECT NO.	S-487-701
DRAWING NO.	D-9-T-245
SHEET NO.	3 of 5
DRAWN BY	L.M.F.
DATE COMP.	6-16-69
SCALE	See Below

FINALIZED

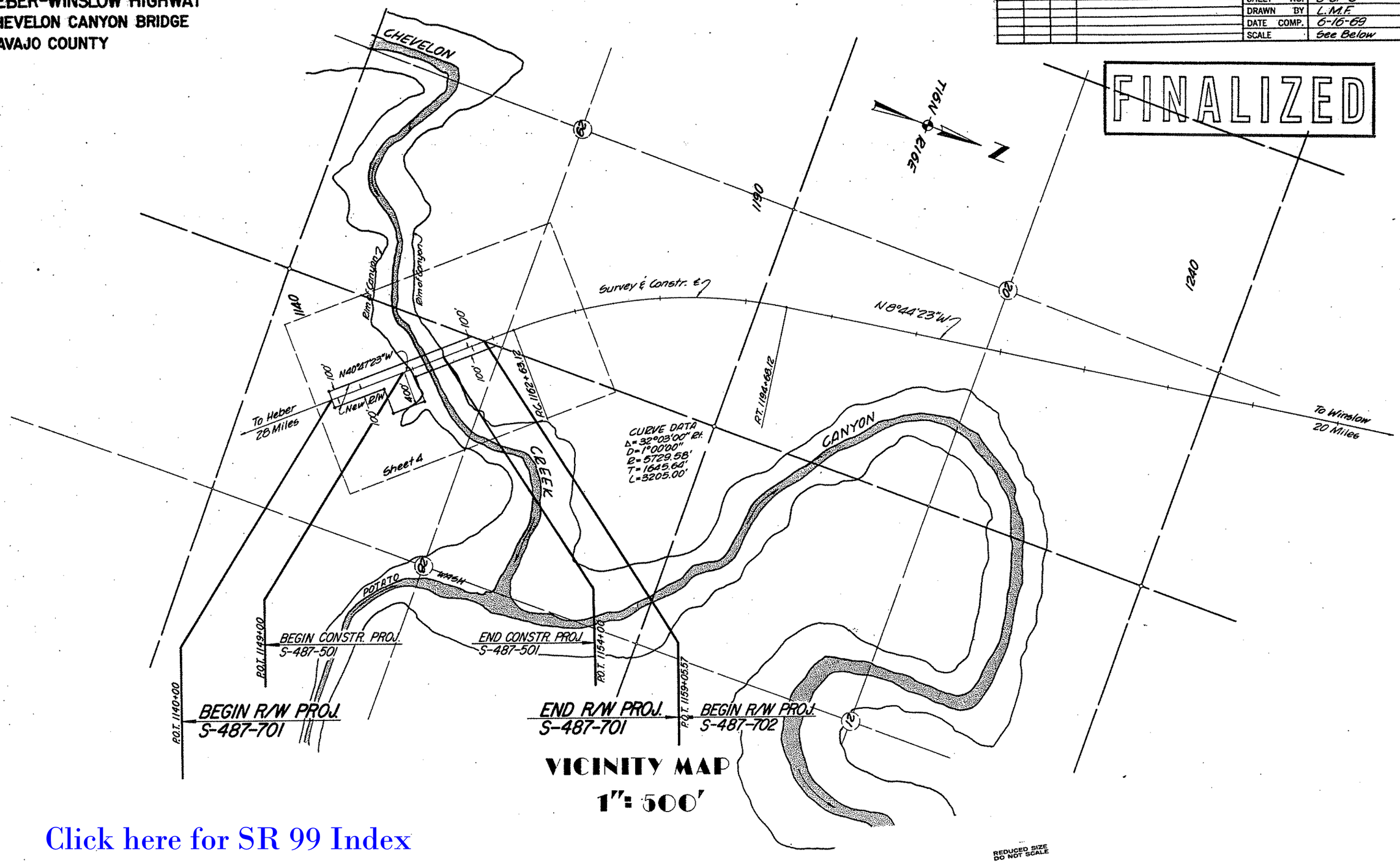

Click here for SR 99 Index

HARD COPY 6324 M1

CHECKED BY

HEBER–WINSLOW HIGHWAY
CHEVELON CANYON BRIDGE
NAVAJO COUNTY

REVISIONS					
C.O. No.	DATE	BY	DESCRIPTION	PROJECT NO.	S-487-701
5186	7-25-70	R.M.M.	Finalized	DRAWING NO.	D-9-T-245
				SHEET NO.	4 of 5
				DRAWN BY	L.M.F.
				DATE COMP.	6-16-69
				SCALE	1"=100'

FINALIZED

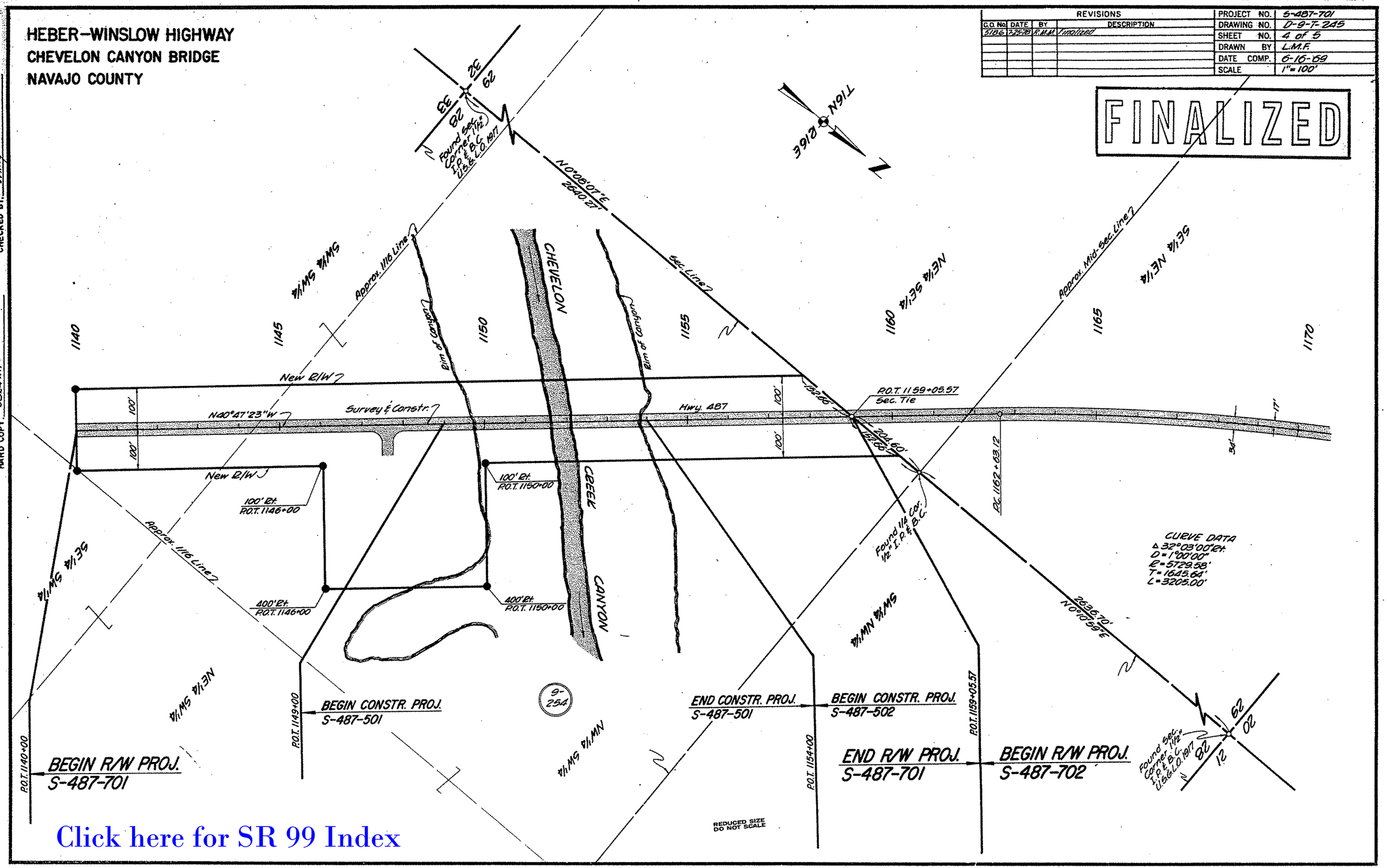

HARD COPY 6824 M1

CHECKED BY

Click here for SR 99 Index

HEBER-WINSLOW HIGHWAY
CHEVELON CANYON BRIDGE
NAVAJO COUNTY

Click here for SR 99 Index

REVISIONS					
C.O. No.	DATE	BY	DESCRIPTION	PROJECT NO.	S-487-701
5186	7-25-70	R.M.M.	Finalized	DRAWING NO.	D-9-T-245
				SHEET NO.	5 OF 5
				DRAWN BY	L.M.F.
				DATE COMP.	6-16-69
				SCALE	———

FINALIZED

THIS SHEET IS A PART OF THE R/W PLANS AS INDICATED BY THE SHEET NUMBER IN THE UPPER RIGHT HAND CORNER; HOWEVER, FOR USE AS AN APPLICATION, THIS SHEET SHALL BECOME THE FIRST SHEET OF THE APPLICATION PLANS. THE APPLICATION PLANS SHALL UTILIZE ONLY SHEETS 1,3,4,&5

B.L.M. APPLICATION

PARCEL NUMBER	DESCRIPTION	AREA REQUIRED HIGHWAY R/W	AREA REQUIRED DRAINAGE OR SLOPE EASE	SHEET NUMBER
* 9-254	PT. OF SW1/4 Sec. 28 T.16N, R.16E.	11.5Ac.		4

☐ Highway R/W ☐ Slope Easement ☐ Drainage Easement

☐ Temporary Construction Easement

* *Decision of Relinquishment of Right of Way (Permit A-4306) dated June 22, 1977.*

REDUCED SIZE DO NOT SCALE

B. L. M. Serial Number A-4306

HEBER-WINSLOW Highway.

Project S-487-701

ENGINEER'S STATEMENT

A.L. Chadwick states he is by occupation the Deputy State Engineer employed by the Arizona State Highway Department, and the records of the Arizona Highway Department show the survey of the HIGHWAY RIGHT OF WAY as described and shown on these plans: that the survey of said works was made commencing on the 3rd day of April, 1968; and ending on the 24th day of April, 1968; and that such survey is accurately represented upon these plans.

Date: 7-21-69 A.L. Chadwick
Deputy State Engineer

APPLICANT'S CERTIFICATE

This is to certify that A.L. Chadwick who subscribed the statement hereon is the person employed by the undersigned applicant to prepare these plans, which have been adopted by the applicant as the Final location of the right of way thereby shown; and that these plans are filed as a part of the complete application, and in order that the applicant may obtain the benefits of Sec. 317 Federal Aid Highway Act, of Aug. 27, 1958 (72 Stat. 885; 23 U.S.C. 317); and I further certify that the right of way herein described is required for highway purposes. 100' R/W on each side of Highway ℄ from Sta. 1140+00 to Sta. 1146+00 and from Sta. 1150+00 to Sta. 1159+05.57, and 100' on the Left of and 400' on the Right of the Highway ℄ from Sta. 1146+00 to Sta. 1150+00, & Contains 11.5 Ac.

ARIZONA HIGHWAY DEPARTMENT

Date: July 21, 1969 By [signature]
State Highway Engineer

HARD COPY ____ CHECKED BY ____