FHWA REGION	STATE	PROJECT NUMBER	SHEET NUMBER	TOTAL SHEETS	FINALIZED PLANS
9	ARIZ.	S-308-601	1	14	

DRAWING NUMBER	D-9-T-286

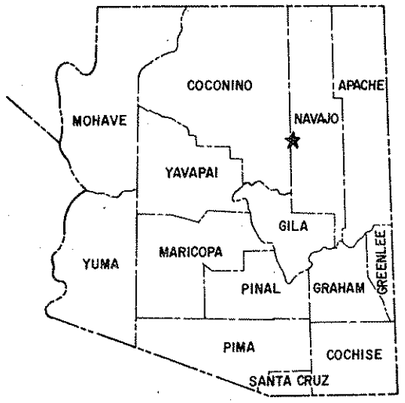

STATE OF ARIZONA
DEPARTMENT OF TRANSPORTATION

HIGHWAYS DIVISION

RIGHT OF WAY PLAN OF THE

WINSLOW – SITGREAVES FOREST HWY.
CLEAR CREEK RESERVOIR – JCT. SR. 87
STATE ROUTE 99
PROJECT NO. S-308-601

NAVAJO COUNTY DISTRICT 4

LENGTH OF PROJECT = 4.559 MILES

Click here for SR 99 Index

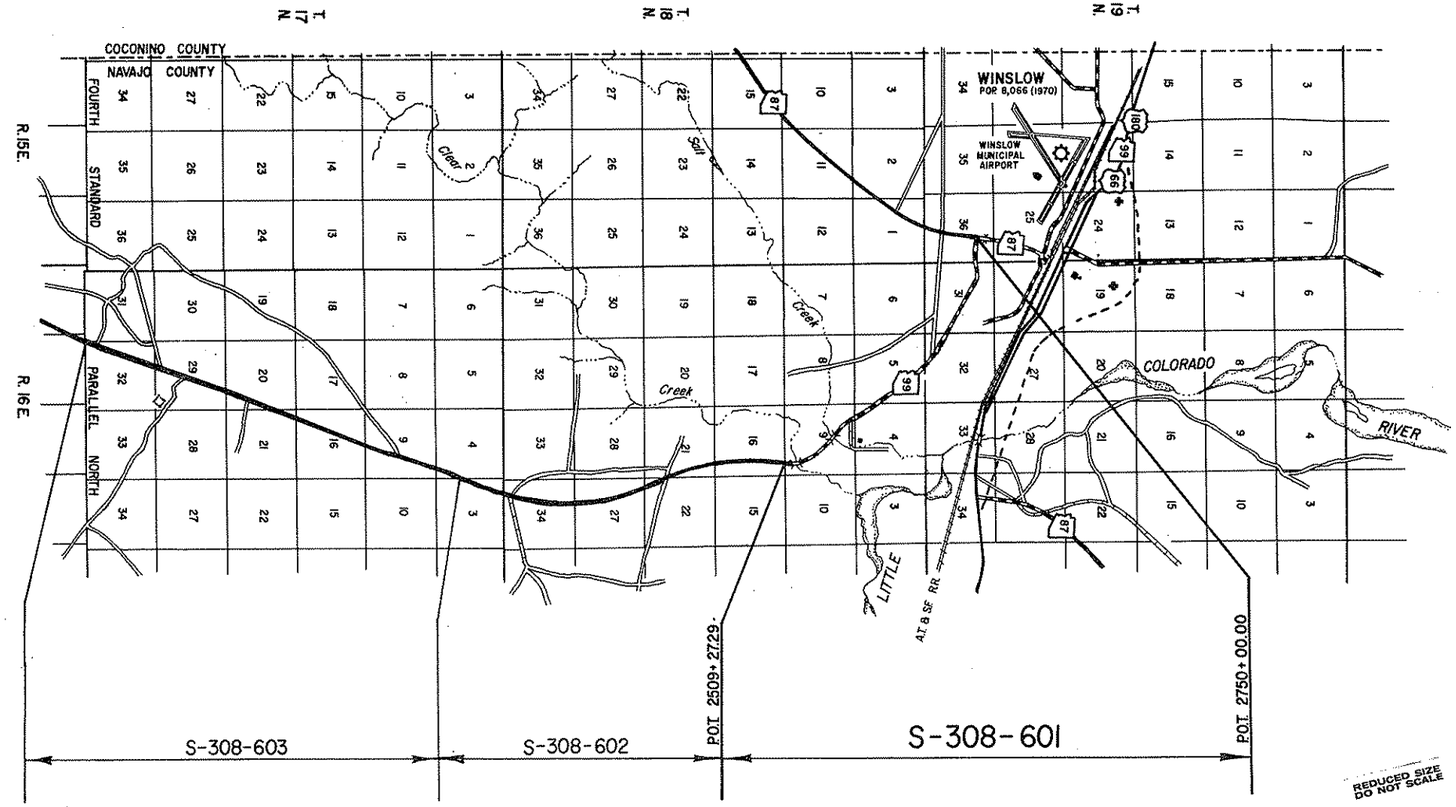

PROJECT CANCELLED
PENDING FURTHER NOTICE

Public hearing requirements satisfied (not req'd).

Environmental impact statement requirements satisfied (not req'd).

Approved:

Walter F. Ford — DEPUTY STATE ENGINEER — 2-7-78 DATE

ARIZONA DEPARTMENT OF TRANSPORTATION BOARD
Approved for Right of Way Acquisition in accordance with Resolution Number 77-18-A-52 Dated 10-14-77

Oscar T. Lyon, Jr. State Engineer

for: E. J. Gerali — CHIEF DEPUTY STATE ENGINEER — 2/7/78 DATE

U.S. DEPARTMENT OF TRANSPORTATION
FEDERAL HIGHWAY ADMINISTRATION

DIVISION ENGINEER — DATE

REDUCED SIZE DO NOT SCALE

Click here for SR 99 Index

WINSLOW - SITGREAVES FOREST HWY.
CLEAR CREEK RESERVOIR - JCT. S.R. 87
NAVAJO COUNTY

REVISIONS					
C.O. No	DATE	BY	DESCRIPTION		
				PROJECT NO.	5-308-601
				DRAWING NO.	D-9-T-286
				SHEET NO.	2 of 14
				DRAWN BY	—
				DATE COMP.	1-30-78
				SCALE	—

A

Acres	Ac.
Ahead	Ahd.
And	&
And Wife	et ux
And Others	et al
And Husband	et vir
Angle	∠
Approximate	Approx.
Arbitrary	Arb.
Asphalt	Asph.
At	@
Avenue	Ave.

B

Back	Bk.
Bank Protection	B.P.
Barbed Wire	B.W.
Bearing	Brng.
Beginning	Beg.
Book	Bk.
Borrow	Bor.
Boulevard	Blvd.
Boundary	Bndry.
Brass Cap	B.C.
Bridge	Br.
Building	Bldg.
Bureau of Indian Affairs	B.I.A.
Bureau of Land Management	B.L.M.
Bureau of Reclaimation	B.R.

C

Calculated	Calc. or C.
Cattle Guard	C.G.
Center	Ctr.
Center to Center	C. to C.
Centerline	℄
Channel	Chan.
Concrete	Conc.
Concrete Box Culvert	C.B.C.
Construction	Constr.
Contractor	Cont.
Corner	Cor.
Corregated Metal Pipe	C.M.P.
County	Co.
Creek	Ck.
Cubic Yard	C.Y.
Culvert	Culv.
Curve Data	
Curve to Spiral	C.S.
Degree of Change per 100'	d
Length of Curve	L
Radius	R
Spiral to Curve	S.C.
Spiral to Tangent	S.T.
Delta	Δ
Point of Curve	P.C.
Deflection (Total Curve)	I

Curve Data	
Point of Tangent	P.T.
Point of Compound Curve	P.C.C.
Point of Reverse Curve	P.R.C.
Point of Reverse Spiral	P.R.S.
Point of Intersection	P.I.
Degree of Curve	D
Tangent Length	T
Tangent to Spiral	T.S.

D

Deceleration	Decel.
Deflection	Defl.
Department	Dept.
Detour	Det.
Diameter	Dia.
Distance	Dist.
Ditch and Dyke	D.& D.
Docket	Dkt
Drawing	Dwg.
Drive	Dr.
Dyke	Dk.
Drainage	Drn.
Drainage Easement	D.E.

E

Each	Ea.
Easement	Esmt.
East	E.
Elevation	Elev.
Embankment	Emb.
Engineer	Engr.
Equal	Eq. or =
Equation	Equa.
Excavation	Excav.
Existing	Exist.
Extend	Ext

F

Federal	Fed.
Feet	Ft. or '
Fence	Fc.
Flowage Easement	F.E.
Forest	For.
Found	Fnd.
Frame	Fr
Freeway	Frwy.
Future	Fut.

G

Galvanized	Galv.
Gauge	Ga.
Government	Govt.
Grader	Gr.
Guard	Gd.

H

Headwall	Hdwl.
Highway	Hwy.
House	Hse.

I

Inch	In. or "
Include	Incl.
Interchange	Intcg.
Iron Pipe	I.P.
Irrigation	Irr.

J

Joint	Jt.
Junction	Jct.

L

Left	L
Length	L th.
Line	Ln.
Linear Feet	L.F.
Local Tangent Bearing	L.T.B.

M

Manhole	M.H.
Material	Matl.
Maximum	Max.
Median	Med.
Mile	Mi.
Mile Post	M.P.
Minimum	Mim.
Minute	'
Miscellaneous	Misc.
Monument	Mon.
Mountain	Mt.

N

National	Natl.
North	N.
Number	No.

O

Opening	Opng.
Outside Diameter	O.D.
Office	Off.

P

Page	Pg.
Parcel	Par.
Parkway	Pkwy.
Per	/
Per Cent	%
Place	Pl.
Point on Curve	P.O.C.
Point on Tangent	P.O.T.
Point on Semi-Tangent	P.O.S.T.
Power Line	P.L.
Private	Pvt.
Project	Proj.
Property	Prop.
Proposed	Propsd
Protection	Prot.

Q

Quadrant	Quad.

R

Railroad	R.R.
Range	Rng. or R.
Record	Rec. or (R)
Reinforced	Reinf.
Reinforced Concrete Pipe	R.C.P.
Required	Reqd.
Reservation	Res.
Right	Rt.
Right of Way	R/W
Road	Rd.
Roadway	Rdwy

S

Second	"
Section	Sec.
Sheet	Sht.
Skew	Sk.
Slope Easement	S.E.
South	S.
Specifications	Specs.
Square	Sq.
Square Feet	ϕ
State Route	S.R.
Station	Sta
Street	St.
Subdivision	Subdiv.
Survey	Sur.

T

Telegraph	Tlg.
Telephone	Tel.
Township	Twp. or T.
Temporary Construction Easement	T.C.E.
Traffic Interchange	T.I.
Turnout	T.O.
Typical	Typ.

U

United States Government Land Office	U.S.G.L.O.
Underground	Ungnd.

V

Vertical	Vert.

W

West	W
West Bound	W.B.
Warranty Deed	W.D.

Y

Yard	Yd.

STANDARD ABBREVIATIONS

DRAWING 44-512

Click here for SR 99 Index

WINSLOW-SITGREAVES FOREST HWY.
CLEAR CREEK RESERVOIR - JCT. S.R. 87
NAVAJO COUNTY

REVISIONS					
C.O.No.	DATE	BY	DESCRIPTION	PROJECT NO.	S-308-601
				DRAWING NO.	D-9-T-286
				SHEET NO.	3 of 14
				DRAWN BY	—
				DATE COMP.	1-30-78
				SCALE	—

ITEM	SYMBOL
HIGHWAY SURVEY CENTERLINE	
HIGHWAY CONSTRUCTION CENTERLINE	
HIGHWAY CENTERLINE (EXISTING)	
HIGHWAY RIGHT OF WAY LINE (NEW)	
HIGHWAY RIGHT OF WAY LINE (EXISTING)	
CONTROLLED ACCESS (FULL)	
CONTROLLED ACCESS (PARTIAL)	
CONTROLLED ACCESS (EXISTING)	
RAILROAD RIGHT OF WAY LINE	
RAILROAD RIGHT OF WAY LINE COMMON TO HIGHWAY RIGHT OF WAY LINE (EXISTING)	
NATIONAL OR STATE BOUNDARY LINE	
FOREST, NATIONAL MONUMENT, MILITARY OR INDIAN RESERVATION	
COUNTY LINE	
TOWNSHIP OR RANGE LINE	
SECTION LINE	
QUARTER OR MID SECTION LINE	
SIXTEENTH OR GOVERNMENT LOT LINE	
LAND GRANT BOUNDARY LINE	
CITY LIMITS BOUNDARY LINE	
SUBDIVISION OR LOT BOUNDARY LINE	
PROPERTY OWNERSHIP BOUNDARY LINE	
PROPERTY LEASE BOUNDARY LINE	L L
SURVEY MEANDER LINE	
POWER LINE	
POWER TRANSMISSION LINE	
TELEPHONE OR TELEGRAPH LINE	
TELEPHONE AND POWER LINE (COMBINATION)	
UNDERGROUND TELEPHONE CABLE	T T T T
WATER UTILITY LINE	W 6" W 6" W
NATURAL GAS UTILITY LINE	G 2" G 2" G
SANITARY SEWER LINE	S 8" S 8" S
STORM SEWER LINE	SS 36" SS 36" SS

ITEM	SYMBOL
HIGHWAY SLOPE OR DRAINAGE EASEMENT (NEW)	
HIGHWAY SLOPE OR DRAINAGE EASEMENT (EXISTING)	
TEMPORARY CONSTRUCTION EASEMENT (NEW)	
ROAD (NEW) (SHOULDER TO SHOULDER WIDTH)	
ROAD (EXISTING) (SHOULDER TO SHOULDER WIDTH)	
RAILROAD TRACK	
RIVER OR CREEK (CONTINUOUS FLOW)	
RIVER OR CREEK (INTERMITTENT FLOW)	
NATURAL DRAINAGE OR A WASH	
CANAL, CHANNEL, OR DITCH (NEW)	
CANAL, CHANNEL, OR DITCH (EXISTING)	
IRRIGATION DITCH OR LINE (NEW)	IRR IRR
IRRIGATION DITCH OR LINE (EXISTING)	IRR IRR
DYKE OR LEVEE (NEW)	
DYKE OR LEVEE (EXISTING)	
BANK PROTECTION	
RETAINING WALL	
CONSTRUCTION OR SLOPE LIMITS	
WIRE OR BARBED WIRE FENCE	
CHAIN LINK FENCE	
WOOD FENCE	
STONE FENCE	
ROAD GUARD (NEW)	
ROAD GUARD (EXISTING)	
CURB	
CURB AND GUTTER	
DEPRESSED CURB WITH GUTTER (NEW)	
DEPRESSED CURB WITH GUTTER (EXISTING)	
TREES (DECIDUOUS)	
TREES (CONIFEROUS)	
HEDGE OR SHRUBBERY	
EXIST. PAVEMENT	
NEW PAVEMENT	
EXIST. PAVEMENT, TO BE OBLITERATED	
NEW STRUCTURES (BRIDGES, ETC. NOT COVERED BY PAVEMENT)	
EXCESS TAKE	

STANDARD SYMBOLS

ITEM	SYMBOL
BRIDGE (NEW)	
BRIDGE (EXISTING)	
PIPE CULVERT (NEW)	
PIPE CULVERT (EXISTING)	
BOX CULVERT (NEW)	
BOX CULVERT (EXISTING)	
CATTLE GUARD (NEW)	
CATTLE GUARD (EXISTING)	
GATE (NEW)	
GATE (EXISTING)	
FORD (NEW)	
FORD (EXISTING)	
TRAFFIC DIRECTIONAL FLOW ARROWS	
DRAINAGE DIRECTIONAL FLOW ARROWS	
PROPERTY LIMIT ARROWS	
LEASE LIMIT ARROWS	L L
PROPERTY TIE BARS	
SURVEY MONUMENT, NEW	
SURVEY MONUMENT, EXISTING	
NEW RIGHT OF WAY CONTROL POINT	
RIGHT OF WAY MARKER, EXISTING	
NORTH ARROW	
FOUND SEC. COR. or 1/4 COR.	
UNFOUND SEC. COR. or 1/4 COR.	
FOUND CENTER SEC.	3
UNFOUND CENTER SEC.	3

5/32" Diameter Circle. No.1 Rapidograph Pen, Or Equal.

1/2" Diameter Circle. No.1 Rapidograph Pen, Or Equal.

5/32" Diameter Circle. No.1 Rapidograph Pen, Or Equal.

SECTION CORNER — CENTER OF SECTION — 1/4 CORNER

7-614 PARCEL BUBBLE Size 3/4" 7-614 7-614-L1

DRAWING 44-312

WINSLOW-SITGREAVES FOREST HWY.
CLEAR CREEK RESERVOIR-JCT. S.R. 87
NAVAJO COUNTY

Click here for SR 99 Index

REVISIONS			
C.O. No.	DATE	BY	DESCRIPTION
5110	4-28-78	KS	Rev'd owner Par. 9-594
5287	2-14-79	KS	Rev'd 9-593, Added 9-593-1, -2, -3, -4.
6180	6-27-83	LB	Add Cancelled note

PROJECT NO.	S-308-601
DRAWING NO.	D-9-T-286
SHEET NO.	4 of 14
DRAWN BY	C.T. Loughlin
DATE COMP.	1-30-78
SCALE	

PROJECT CANCELLED
PENDING FURTHER NOTICE

OWNERSHIP RECORD										ACQUISITION RECORD				
PARCEL NUMBER	OWNER	DESCRIPTION	TOTAL AREA	AREA REQUIRED GROSS INCLUDING EXISTING R/W	AREA REQUIRED NET EXCLUDING EXISTING R/W	EASEMENT AREA	REMAINDER LEFT	REMAINDER RIGHT	SHEET NUMBER	COMMISSION APPROVAL	TYPE & DATE OF INSTRUMENT	RECORDED DATE	RECORDED BOOK	RECORDED PAGE
9-590	Nina McCauley et. al.	Pt. of S.E.¼ SE¼ Sec. 9 T.18N. R16E.	57.9 Ac.	1.7 Ac.			56.2 Ac.		6					
9-591	Marjorie B. Stiles et al	Pt. of Sec. 9 & 5, T18N R16E	852.6 Ac.	10.9 Ac.			833.9 Ac.	7.8 Ac.	6-11					
9-592	Jack Bollin et ux	Pt. of N½ SE¼ & E½ SW¼ NE¼ Sec. 9 T18N R16E	141.1 Ac.	4.2 Ac.			18.0 Ac.	118.9 Ac.	6 & 7	6-20-78	Esmt 3-5-78	7-14-78	525	484-487
9-593	Continental Service Corp. Trustee, Tr. No. 17293	Pt. of Sec. 9, 5 & 4, T18N R16E & Pt. of S½ Sec. 32, T19N R16E	~~1252.1 Ac.~~ 804.85 Ac.	~~19.3 Ac.~~ 9.11 Ac.			~~52.9 Ac.~~ 61.67 Ac.	~~1159.9 Ac.~~ 734.07 Ac.	7-12					
9-594	Estate of Mary Lynn Kaufman, et al	Pt. of SW¼ SW¼, Sec. 4, T. 18 N. R.16 E.	5.7 Ac.	1.3 Ac.			3.1 Ac.	1.3 Ac.	8 & 9					
9-595	American Telephone & Tlg. Co.	Pt. of Lot 2, Sec. 5, T.18N, R16E	1.2 Ac.	0.2 Ac.				1.0 Ac.	10	6-20-78	Esmt 4-14-78	7-14-78	525	488-491
9-596	New Mexico & Arizona Land Co.	Pt. of Sec. 31, T19N R16E	633.3 Ac.	13.6 Ac.			377.0 Ac.	242.7 Ac.	11, 12 & 13	4-12-78	Esmt 3-14-78	4-28-78	518	491-494
9-597	State of Arizona (S.L.D.)	Pt. of NE¼, Sec. 36, T19N R15E	636.3 Ac.	4.3 Ac.			632.0 Ac.		13 & 14					
9-593-1	Emil Mongini, S/S	Pt. N² Sec. 9, T. 18 N., R. 16 E.	41.53 Ac.	3.56 Ac.				37.97 Ac.	7, 8					
9-593-2	Ida M. Selna	Pt. W² NW⁴ SW⁴ Sec. 4, T. 18 N., R. 16 E.	20.00 Ac.	0.81 Ac.			0.02 Ac.	19.17 Ac.	9					
9-593-3	Joseph R. Selna	Pt. Sec. 5, T. 18 N., R. 16 E.	46.01 Ac.	4.89 Ac.				41.12 Ac.	9, 10					
9-593-4	Catherine P. Mongini	Pt. W² SE⁴ Sec. 32, T. 18 N., R. 16 E.	58.27 Ac.	0.01 Ac.				58.26 Ac.	10					

REDUCED SIZE
DO NOT SCALE

District 4 Design

HARD COPY

CHECKED BY

BRUNING 44-512

WINSLOW-SITGREAVES FOREST HWY.
CLEAR CREEK RESERVOIR-JCT. S.R. 87
NAVAJO COUNTY

REVISIONS			
C.O. No.	DATE	BY	DESCRIPTION

PROJECT NO.	S-308-601
DRAWING NO.	D-9-T-286
SHEET NO.	5 of 14
DRAWN BY	C.T. Loughlin
DATE COMP.	1-30-78
SCALE	1" = 1000'

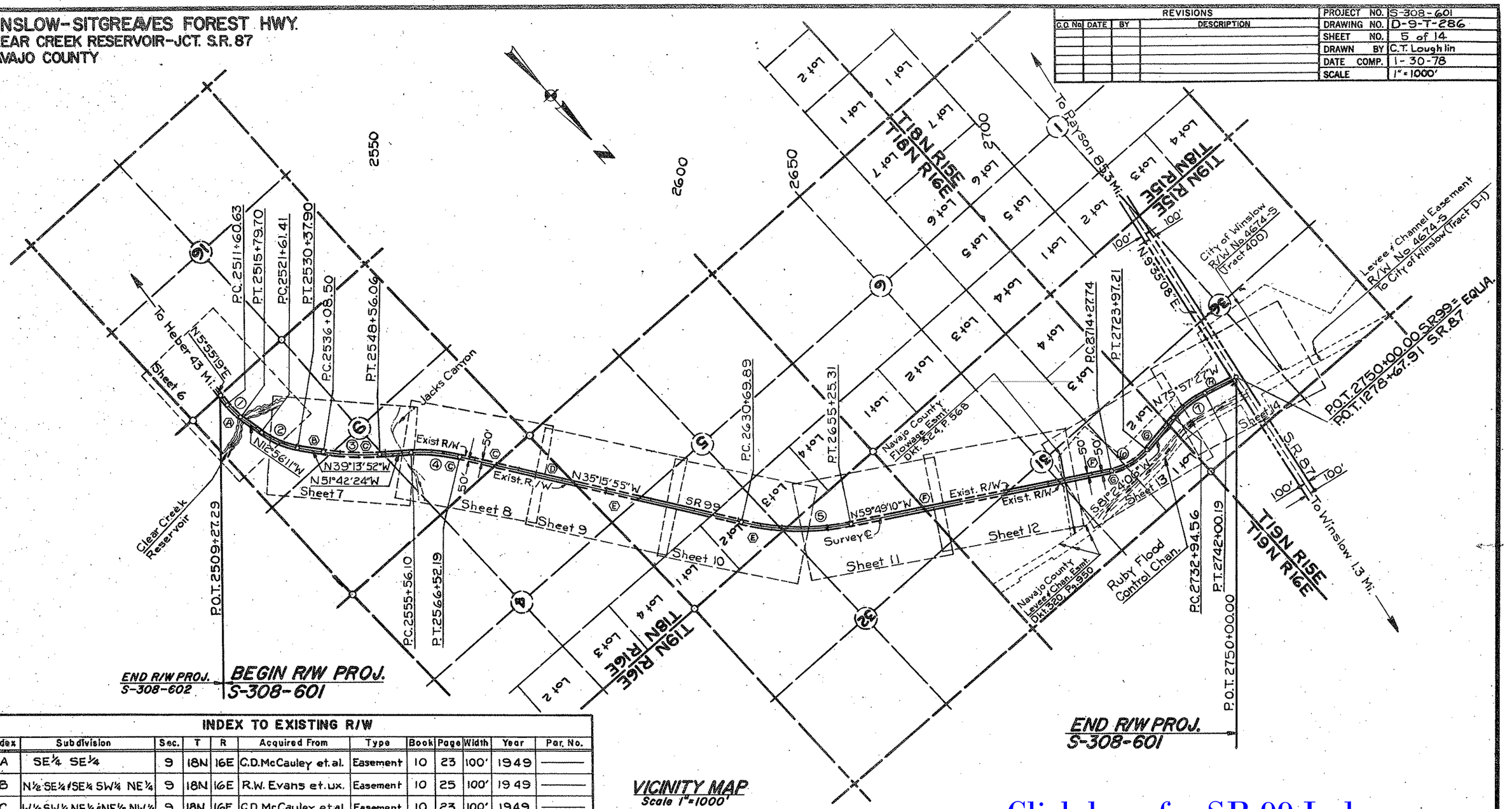

VICINITY MAP
Scale 1" = 1000'

REDUCED SIZE DO NOT SCALE

Click here for SR 99 Index

INDEX TO EXISTING R/W

Index	Subdivision	Sec.	T	R	Acquired From	Type	Book	Page	Width	Year	Par. No.
A	SE¼ SE¼	9	18N	16E	C.D. McCauley et. al.	Easement	10	23	100'	1949	——
B	N½ SE¼ & SE¼ SW¼ NE¼	9	18N	16E	R.W. Evans et. ux.	Easement	10	25	100'	1949	——
C	W½ SW¼ NE¼ & NE½ NW¼	9	18N	16E	C.D. McCauley et. al.	Easement	10	23	100'	1949	——
D	W½ SW¼	4	18N	16E	United States	R/W No. PHX.084569			100'	1949	——
E	NE¼ SE¼ & SW½ NE¼	5	18N	16E	C.D. McCauley et. al.	Easement	10	23	100'	1949	——
F	N½ SE¼ & N½	31	19N	16E	New Mexico & Az. Land Co.	Easement	10	447	100'	1951	——
	S.R. 99				Navajo County	Resolution No. 69-113				1969	——
G	NW¼	31	19N	16E	New Mexico & Az. Land Co.	Easement	320	952	100'	1970	9-411
H	NE¼	36	19N	15E	State Land Department	R/W No. 4755			100'	1970	9-410

Survey ℄ Curve Data

	①	②	③	④	⑤	⑥	⑦
Δ	18°51'30" Lt.	26°17'41" Lt.	12°28'32" Lt	16°26'29" Rt.	24°33'15" Lt.	38°46'44" Lt.	22°38'27" Rt.
D	4°30'00"	3°00'00"	1°00'00"	1°30'00"	1°00'00"	4°00'00"	2°30'00"
R	1273.24'	1909.86'	5729.58'	3819.72'	5729.58'	1432.39'	2291.83'
T	211.45'	446.10'	626.25'	551.84'	1246.85'	504.13'	458.80'
L	419.07'	876.49'	1247.56'	1096.09'	2455.42'	969.47'	905.63'

CHECKED BY

HARD COPY 7603M27 7603M25, 7603M24 7603M25, 7603M26

District 4 Design

DRAWING 44-512

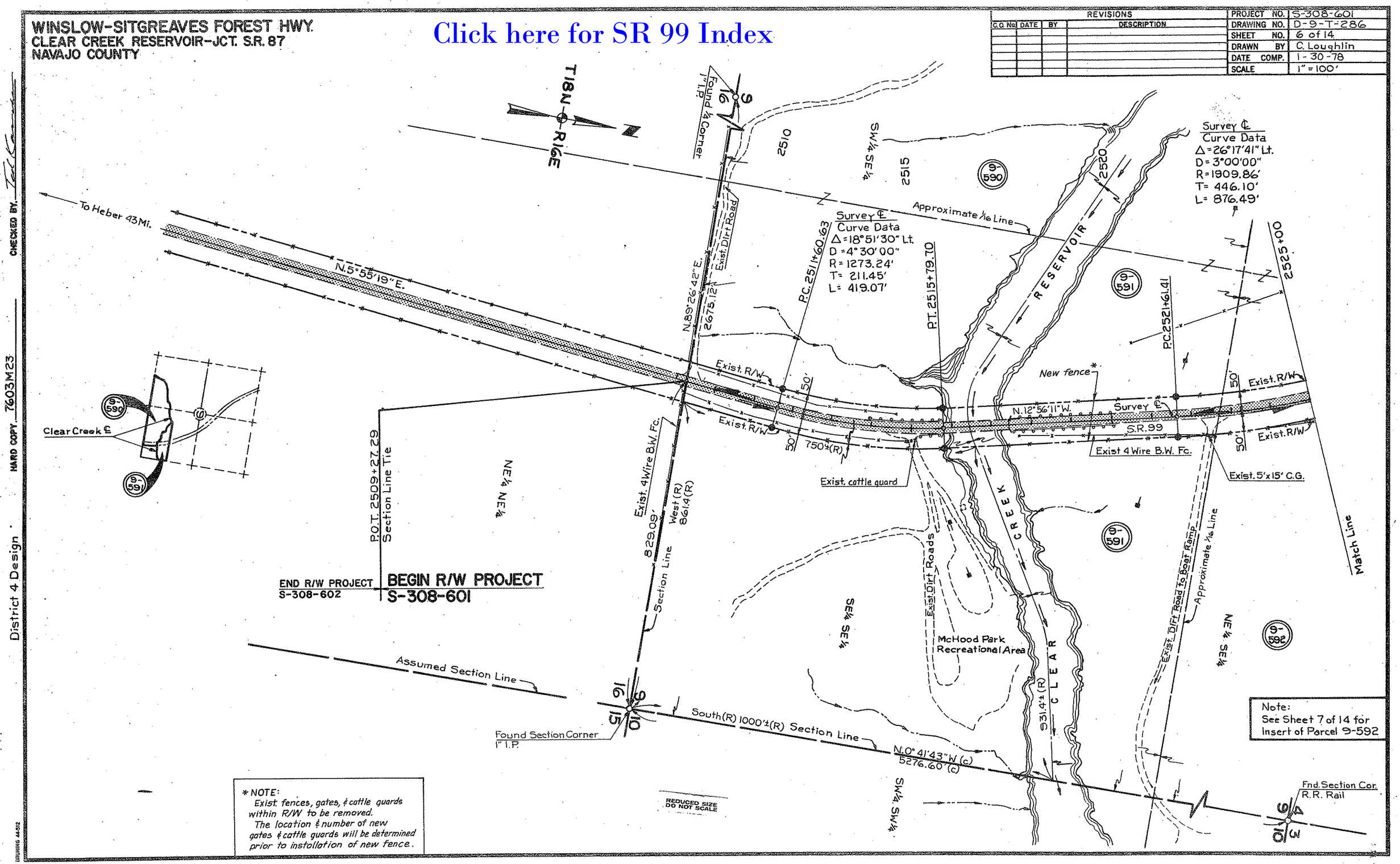
WINSLOW-SITGREAVES FOREST HWY.
CLEAR CREEK RESERVOIR-JCT. S.R. 87
NAVAJO COUNTY
Click here for SR 99 Index
REVISIONS
C.O. No. DATE BY DESCRIPTION
PROJECT NO. S-308-601
DRAWING NO. D-9-T-286
SHEET NO. 6 of 14
DRAWN BY C. Loughlin
DATE COMP. 1-30-78
SCALE 1" = 100'
T18N R16E
Found 1/4 Corner 1" I.P.
Survey ℄ Curve Data
Δ=26°17'41" Lt.
D=3°00'00"
R=1909.86'
T=446.10'
L=876.49'
Survey ℄ Curve Data
Δ=18°51'30" Lt.
D=4°30'00"
R=1273.24'
T=211.45'
L=419.07'
To Heber 43 Mi.
N.5°55'19" E.
N.89°26'42" E.
2675.12'
Exist. Dirt Road
P.C. 2511+60.63
P.T. 2515+79.70
P.C. 2521+61.41
Approximate 1/16 Line
RESERVOIR
CLEAR CREEK
Exist. R/W
New fence*
N.12°56'11" W.
Survey ℄
S.R. 99
Exist 4 Wire B.W. Fc.
Exist. 5'x15' C.G.
Exist. cattle guard
750'±(R)
Clear Creek ℄
P.O.T. 2509+27.29 Section Line Tie
NE 1/4 NE 1/4
Exist. 4 Wire B.W. Fc.
829.09'
West (R) 861.4 (R)
Section Line
END R/W PROJECT S-308-602
BEGIN R/W PROJECT S-308-601
Assumed Section Line
Found Section Corner 1" I.P.
South (R) 1000'±(R) Section Line
N.0°41'43" W (c)
5276.60' (c)
SE 1/4 SE 1/4
Exist. Dirt Roads
McHood Park Recreational Area
931.4'±(R)
Exist. Dirt Road to Boat Ramp
Approximate 1/16 Line
NE 1/4 SE 1/4
Match Line
Fnd. Section Cor. R.R. Rail
Note: See Sheet 7 of 14 for Insert of Parcel 9-592
* NOTE: Exist. fences, gates, & cattle guards within R/W to be removed. The location & number of new gates & cattle guards will be determined prior to installation of new fence.
REDUCED SIZE DO NOT SCALE
District 4 Design
HARD COPY 7603M23
CHECKED BY
DRAWING 44-512

Click here for SR 99 Index

602 971-1551

WINSLOW-SITGREAVES FOREST HWY.
CLEAR CREEK RESERVOIR-JCT S.R. 87
NAVAJO COUNTY

REVISIONS				
C.O. No.	DATE	BY	DESCRIPTION	
5287	2-9-79	KS	Added Par. 9-593-1, Revd Par. Insert	

PROJECT NO.	S-308-601
DRAWING NO.	D-9-T-286
SHEET NO.	7 of 14
DRAWN BY	C.T. Loughlin
DATE COMP.	1-30-78
SCALE	1" = 100'

CHECKED BY Ted Capurso

7603M23
HARD COPY 7603M24

District 4 Design

DRAWING 44-512

¼ Corner Found
1" I.P.

Section 9
T18N
R16E

Survey ℄
Curve Data
Δ = 26°17'41" Lt.
D = 3°00'00"
R = 1909.86'
T = 446.10'
L = 876.49'

Survey ℄
Curve Data
Δ = 12°28'32" Lt.
D = 1°00'00"
R = 5729.58'
T = 626.25'
L = 1247.56'

2525+00
P.T. 2530+37.90
P.C. 2536+08.50
P.T. 2548+56.06
2555+00

2530
2535
2540
2545
2550

S-591
S-592
S-593
S-593-1

Exist. Dirt Road
Approx. Mid-Section Line
Elec. line esmt. to APS. Bk. 50 Pg. 160
JACK'S CANYON
Exist. 28'x88' Steel Girder Bridge
Exist. 14' B.W. Gate
Exist. 4 Wire B.W. Fence
Exist. R/W
50'
New fence (See NOTE*, sh. 6)
Survey ℄
N. 39°13'52" W.
S.R. 99
N. 51°42'24" W.
Exist. 17' B.W. Gate Wired Shut
Exist. 2-10' Chain Link Gates
Undefined Telephone easement to American Telephone & Telegraph Co. Bk. 5 N.A.R.E., Pg. 56 3-12-30.
Assumed Mid-Sec. Line
Irrigation Dam (Abandoned)
Match Line
Approximate ¼ Line
NE¼ SE¼
SE¼ NE¼
¾ NE¼ MS
¾ MN ¾ 35
118' Roadway Esmt. to Clear Creek Cattle Co. Bk. 14, Pg 157 5-11-23.

NOTE:
See sh. 9 of 14 for Parcel Insert of 9-591 & 9-593

REDUCED SIZE
DO NOT SCALE

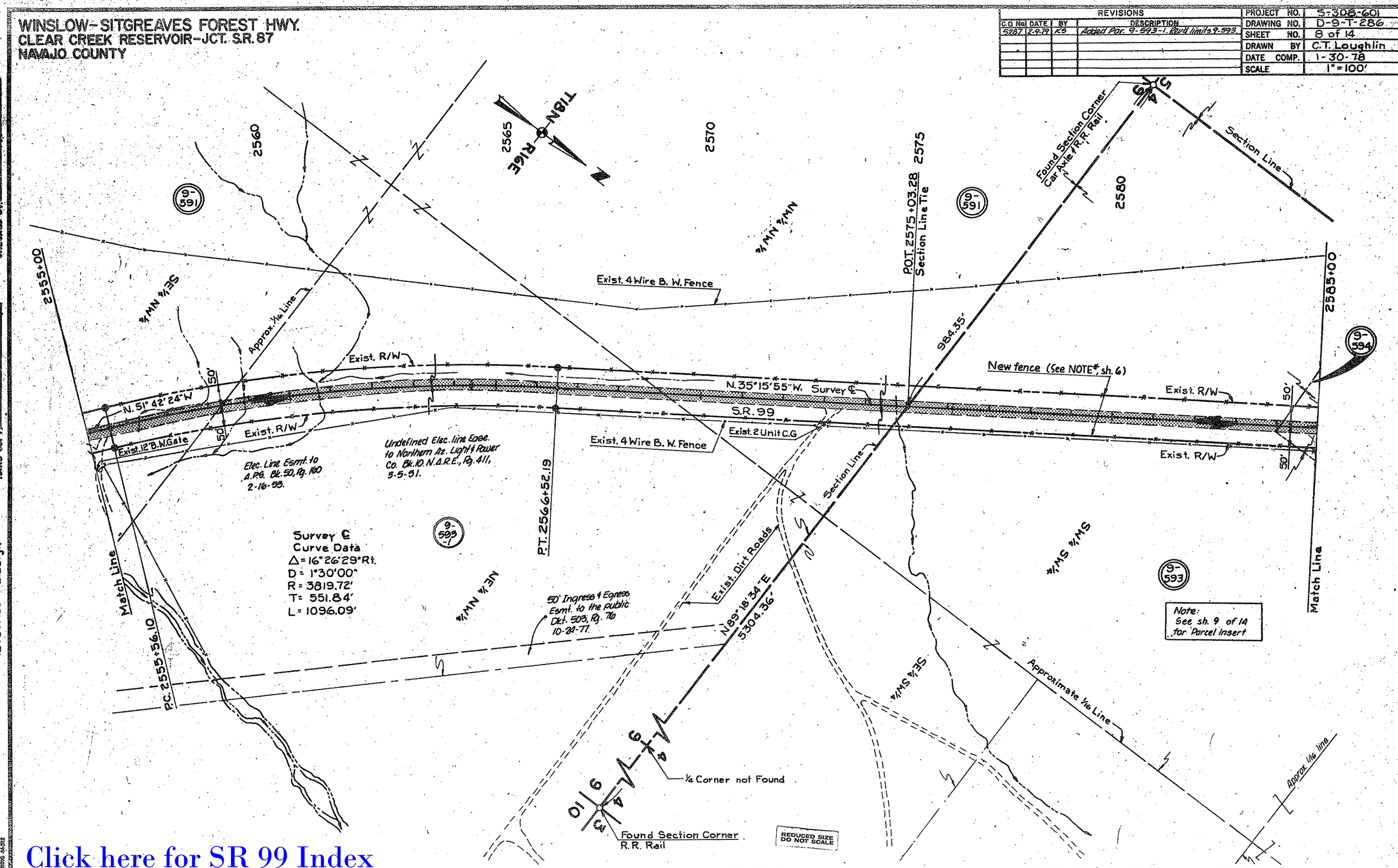
WINSLOW-SITGREAVES FOREST HWY.
CLEAR CREEK RESERVOIR-JCT. S.R. 87
NAVAJO COUNTY
REVISIONS
C.O. No. DATE BY DESCRIPTION
5287 2-9-79 KS Added Par. 9-593-1. Rev'd limits 9-593.
PROJECT NO. S-308-601
DRAWING NO. D-9-T-286
SHEET NO. 8 of 14
DRAWN BY C.T. Loughlin
DATE COMP. 1-30-78
SCALE 1"=100'
T18N
R16E
2560
2565
2570
2575
2580
2585+00
2555+00
P.O.T. 2575+03.28
Section Line Tie
Found Section Corner
Car Axle & R.R. Rail
Section Line
9-591
9-594
9-593
9-593-1
SE¼ NW¼
NW¼ NW¼
NE¼ NW¼
SW¼ SW¼
SE¼ SW¼
Approx. 1/16 Line
Exist. 4 Wire B. W. Fence
Exist. R/W
N. 51° 42' 24" W
N. 35° 15' 55" W. Survey ℄
S.R. 99
New fence (See NOTE*, sh. 6)
Exist. 12' B.W. Gate
Exist. 2 Unit C.G.
Undefined Elec. line Ease. to Northern Az. Light & Power Co. Bk. 10 N.A.R.E., Pg. 411, 3-5-51.
Elec. Line Esmt. to A.P.G. Bk. 50, Pg. 160 2-16-55.
P.T. 2566+52.19
Survey ℄
Curve Data
Δ = 16°26'29" Rt.
D = 1°30'00"
R = 3819.72'
T = 551.84'
L = 1096.09'
Match Line
P.C. 2555+56.10
50' Ingress & Egress Esmt. to the public Dkt. 503, Pg. 76 10-24-77.
Exist. Dirt Roads
N 89° 18' 34" E
5304.36'
Note: See sh. 9 of 14 for Parcel Insert
Approximate 1/16 Line
Approx. 1/16 line
¼ Corner not Found
Found Section Corner
R.R. Rail
REDUCED SIZE DO NOT SCALE
District 4 Design
HARD COPY 7603M24
CHECKED BY
Click here for SR 99 Index

WINSLOW-SITGREAVES FOREST HWY.
CLEAR CREEK RESERVOIR–JCT S.R. 87
NAVAJO COUNTY

REVISIONS			
C.O. No	DATE	BY	DESCRIPTION
5207	2-13-79	KG	Revd ownership 9-593, Added 9-593-2 and 9-593-3, Revd Insert
"	"	"	

PROJECT NO.	S-308-601
DRAWING NO.	D-9-T-286
SHEET NO.	9 of 14
DRAWN BY	C.T. Loughlin
DATE COMP.	1-30-78
SCALE	1"=100'

T 18N R 16E

Fnd. Section Corner
Car Axle & RR. Rail

2585+00

2590 | 2595 | 2600 | 2605 | 2610 | 2615+00

9-591

9-594

9-593

9-593-2

9-593-3

Approximate 1/16 Line

Exist. 4 Wire B. W. Fence

Approx. 1/16 Line

1468.77

South (R) 500' (R)

East (R) 500' (R)

N 45° E 195' (R)

Exist. R/W — 50'

Survey ℄ N. 35°15'55" W.

S.R. 99

Exist. R/W — 50'

Exist. R/W — 50'

Exist. R/W — 50'

New fence (See NOTE*)

500' (R) North (R)

500' (R) West (R)

P.O.T. 2592+86.77
Section Line Tie

Section Line N. 1°46'23" W. 5319.32'

Match Line

Match Line

Exist. 4 Wire B/Wire Fence

Utilities Esmt. to American Tel. & Tel. Co. Dkt. 64, Pg. 464, 1-7-55. Dkt. 189, Pg. 448, 9-18-63.

Roadway Esmt. to Clear Creek Cattle Co. Bk. 14, Pg. 157, 5-11-23.

Esmt. for Ingress & Egress to the public. Dkt. 503, Pg. 80. 10-24-77.

25' Ingress & Egress Esmt. to the public Dkt. 503, Pg. 78 10-24-77.

Approx. Mid-Section Line

*NOTE:
Exist. fences, gates, & cattle guards within R/W to be removed.
The location & number of new gates & cattle guards will be determined prior to installation of new fence.

Found Section Corner
1¼" I.P.

REDUCED SIZE DO NOT SCALE

Click here for SR 99 Index

7603 M25

HARD COPY

CHECKED BY

District 4 Design

DRAWING 46-512

WINSLOW-SITGREAVES FOREST HWY.
CLEAR CREEK RESERVOIR-JCT. S.R. 87
NAVAJO COUNTY

REVISIONS				PROJECT NO.	S-308-601
C.O. No.	DATE	BY	DESCRIPTION	DRAWING NO.	D-9-T-286
5287	2-13-78	KS	Revd ownership 9-595. Added 9-593-2	SHEET NO.	10 of 14
"	"	"	and 9-593-4.	DRAWN BY	C.T. Loughlin
				DATE COMP.	1-30-78
				SCALE	1"=100'

CHECKED BY Ted Graves

MARD COPY 7603M25

District 4 Design

DRAWING 44512

2620 2625 2630 2635 2640

(S)

(S-591)

Approx. 1/16 Line

1/16 NE 1/4 MS

Approximate Mid-Section Line & Lot Line

Lot 3

Survey ℄
Curve Data
Δ = 24°33'15" Lt.
D = 1°00'00"
R = 5729.58'
T = 1246.85'
L = 2455.42'

P.O.C. 2640+72.68
Section Line Tie
L.T.B. N. 45°17'35" W.

(S-591) Found Section Corner
1½" I.P. With
Brass Cap

T 19 N R 31 E
5 32

2615+00

Exist. 4 Wire B.W. Fence

P.C. 2630+69.89

Undefined telephone line esmt. over Sec. 5 to A.T.&T. Bk. 64, Pg. 460

Township ℄ Section Line

2700.99'

1/16 MS 1/35

2645+00

Exist. 14' B.W. Gate

50'

Exist. R/W

Survey ℄

N. 35°15'55" W.

S.R. 99

S 51°00'07" E. (R)
150.62' (R)

Exist. 4 Wire B.W. Fence
To Be Removed
New Fence (See NOTE*, sh. 9)

Exist. 25' B.W. Gate

56.7'(R)

(9-595)

N 44°13' E.
27.5'(R)

S 44°13' W.
34.54' (R)

150'(R)
N 45°47' W

S 10°43'12" W.
167.48'(R)

S 46°20'12" W.
623.05'(R)

Lot 2

Lot 1

Match Line

1/16 NE 1/4 MS

Approximate Lot Line

(9-593-3)

5306.26'

S. 89°54'39" E.

25' Ingress & Egress to the public, Dkt. 505 Pg. 72, 10-21-77.

P.O.S.T. 2640+05.47
Section Line Tie

1/4 Corner Not Found

Exist. dirt road

Exist. R/W

(9-593)

Approx. Mid-Sec. line

Match Line

1/16 MS 1/35

Utilities Esmt. to American Tel. & Tel. Co. Dkt. 64, Pg. 464, 1-7-55. Dkt. 189, Pg. 448, 9-18-69.

(9-593-4)

Easement for canals & ditches. Bk. 2 of NARE. Pg. 110. 3-10-16.

Perpetual Esmt. for levee maintenance Dkt. 352, Pg. 38, 10-21-71.

NOTE:
See sh. 9 of 14 for Parcel insert

T 19 N R 31 E
5 32

Found Section Corner
1¼" I.P.

REDUCED SIZE
DO NOT SCALE

Click here for SR 99 Index

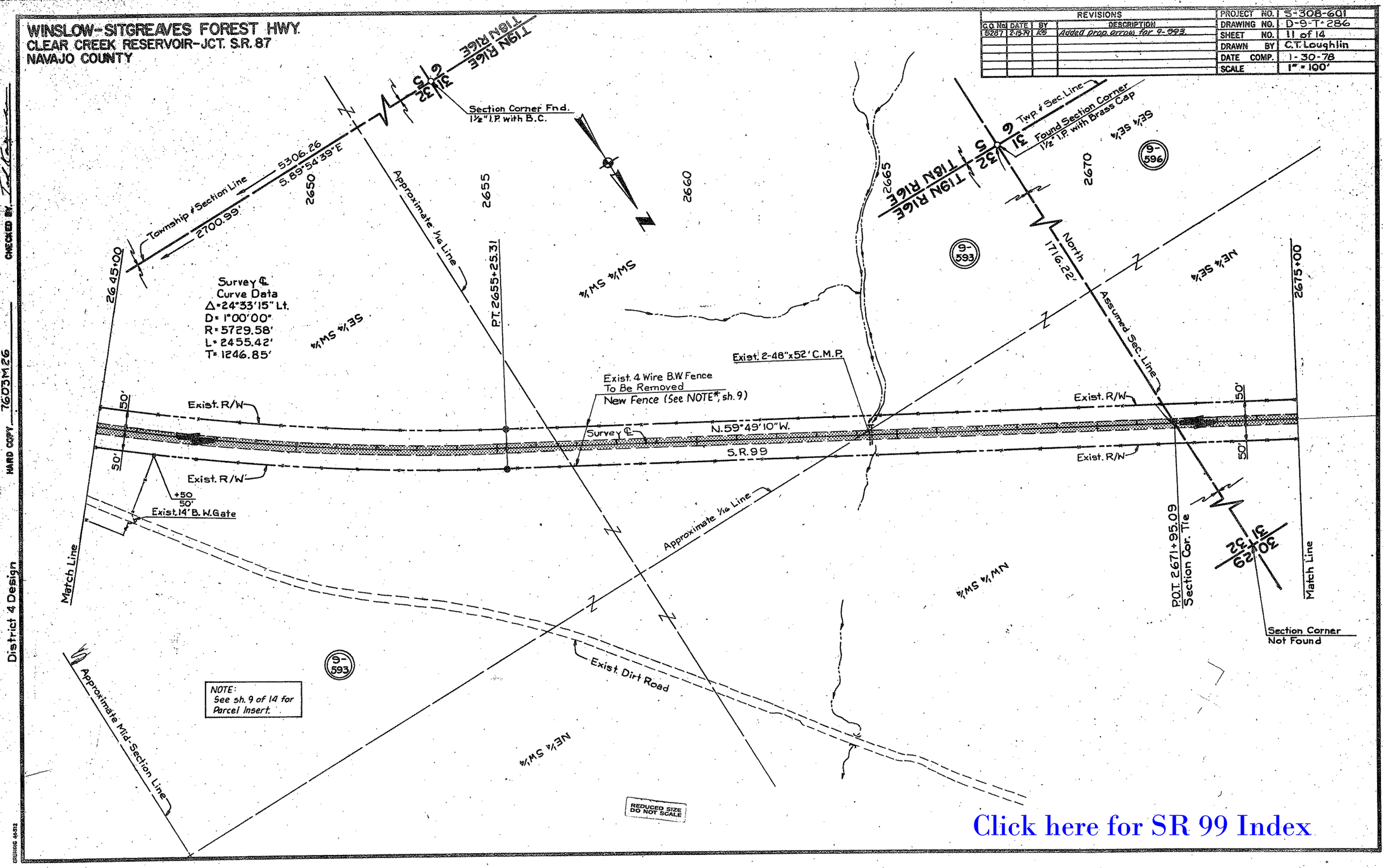
WINSLOW-SITGREAVES FOREST HWY.
CLEAR CREEK RESERVOIR-JCT. S.R. 87
NAVAJO COUNTY
REVISIONS
C.O. No. DATE BY DESCRIPTION
5287 2-13-79 KS Added prop. arrow for 9-593.
PROJECT NO. S-308-601
DRAWING NO. D-9-T-286
SHEET NO. 11 of 14
DRAWN BY C.T. Loughlin
DATE COMP. 1-30-78
SCALE 1" = 100'
T19N R16E
T18N R16E
Section Corner Fnd.
1½" I.P. with B.C.
Township & Section Line
5306.26
S.89°54'39"E
2700.99'
2650
2655
2660
2665
2670
Approximate 1/16 Line
P.T. 2655+25.31
Twp. & Sec. Line
Found Section Corner
1½" I.P. with Brass Cap
North
1716.22'
Assumed Sec. Line
9-596
9-593
2645+00
2675+00
Survey ℄
Curve Data
Δ=24°33'15" Lt.
D=1°00'00"
R=5729.58'
L=2455.42'
T=1246.85'
SE¼ SW¼
SW¼ SW¼
NE¼ SE¼
Exist. 2-48"x52' C.M.P.
Exist. 4 Wire B.W. Fence
To Be Removed
New Fence (See NOTE*, sh. 9)
Exist. R/W
Survey ℄
N.59°49'10"W.
S.R.99
50'
+50
50'
Exist. 14' B.W. Gate
Match Line
Approximate 1/16 Line
NW¼ SW¼
P.O.T. 2671+95.09
Section Cor. Tie
Section Corner
Not Found
Exist. Dirt Road
NOTE:
See sh. 9 of 14 for
Parcel Insert.
Approximate Mid-Section Line
NE¼ SW¼
REDUCED SIZE
DO NOT SCALE
District 4 Design
HARD COPY 7603M25 7603M26
CHECKED BY
Click here for SR 99 Index

WINSLOW-SITGREAVES FOREST HWY.
CLEAR CREEK RESERVOIR--JCT. S.R. 87
NAVAJO COUNTY

REVISIONS				
C.O. No.	DATE	BY	DESCRIPTION	
				PROJECT NO. S-308-601
				DRAWING NO. D-9-T-286
				SHEET NO. 12 of 14
				DRAWN BY C.T. Loughlin
				DATE COMP. 1-30-78
				SCALE 1" = 100'

CHECKED BY: Ted Kaucher

HARD COPY 7603M26

District 4 Design

DRUNING 44-512

Approximate 1/16 Line

Exist. Dirt Road To Stiles Ranch

T15N R16E

2680

2685

2690

2695

2700

NE¼ SE¼

NW¼ SE¼

SW¼ NE¼

SE¼ NW¼

SE¼ NE¼

SW¼ NE¼

9-596

31

2675+00

2705+00

Exist. 4 Wire B.W. Fence To Be Removed

New Fence (See NOTE*, sh. 9)

Exist. 12' Chain Link Gate

Exist. 15' C.G. W/2-6' Chain Link Gates

Approximate Mid-Section Line

50'

Exist. R/W

N.59° 49' 10" W.

Survey ℄

S.R. 99

Exist. 16' B.W. Gate

Corral

Match Line

Approximate Mid-Section Line

Approximate 1/16 Line

Assumed Section Line

Section Corner Not Found

NOTE: See sh. 13 of 14 for Parcel Insert.

REDUCED SIZE DO NOT SCALE

Click here for SR 99 Index

WINSLOW-SITGREAVES FOREST HWY.
CLEAR CREEK RESERVOIR-JCT. S.R. 87
NAVAJO COUNTY

REVISIONS			
C.O. No.	DATE	BY	DESCRIPTION

PROJECT NO.	S-308-601
DRAWING NO.	D-9-T-286
SHEET NO.	13 of 14
DRAWN BY	C.T. Loughlin
DATE COMP.	1-30-78
SCALE	1" = 100'

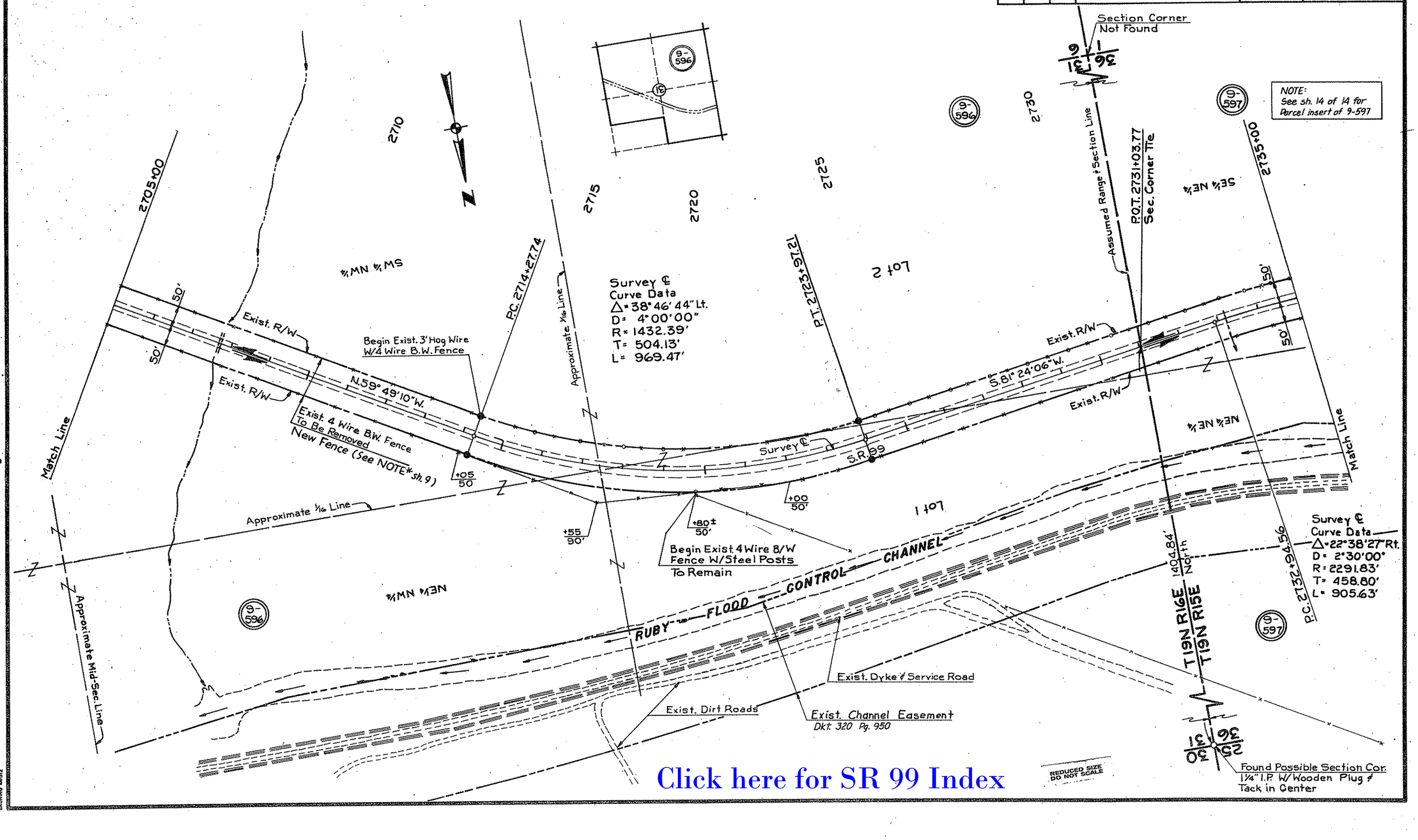

Click here for SR 99 Index

District 4 Design
HARD COPY 7603M27
CHECKED BY
BRUNING 44-512

WINSLOW-SITGREAVES FOREST HWY.
CLEAR CREEK RESERVOIR-JCT. S.R. 87
NAVAJO COUNTY

REVISIONS				
C.O No.	DATE	BY	DESCRIPTION	

PROJECT NO.	S-308-601
DRAWING NO.	D-9-T-286
SHEET NO.	14 of 14
DRAWN BY	C.T. Loughlin
DATE COMP.	1-30-78
SCALE	1" = 100'

CHECKED BY. Ted Kaucher

HARD COPY. 7603M27

District 4 Design

BRUHNG 44-512

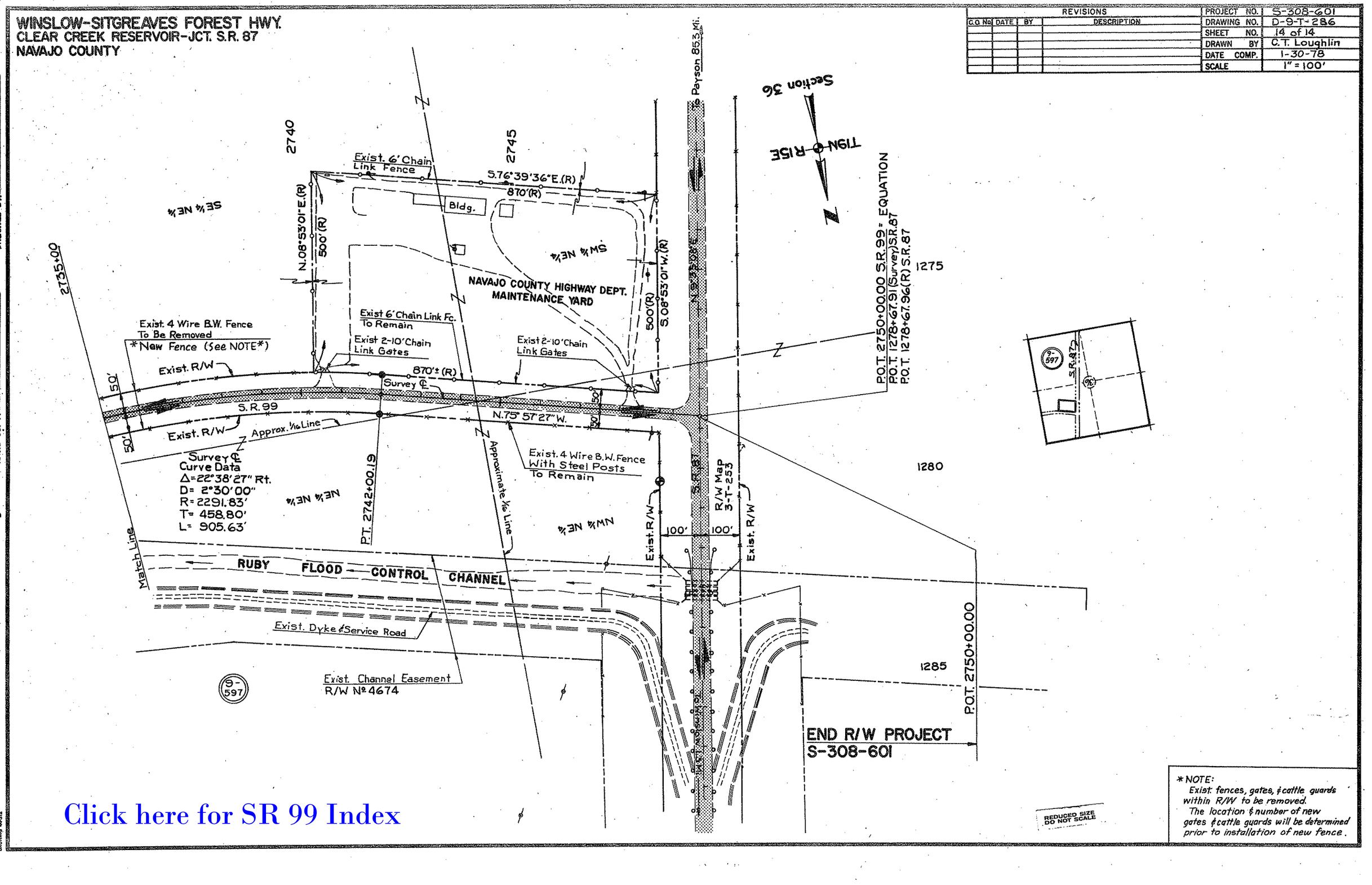

Click here for SR 99 Index

REDUCED SIZE DO NOT SCALE

*NOTE:
Exist. fences, gates, & cattle guards within R/W to be removed.
The location & number of new gates & cattle guards will be determined prior to installation of new fence.