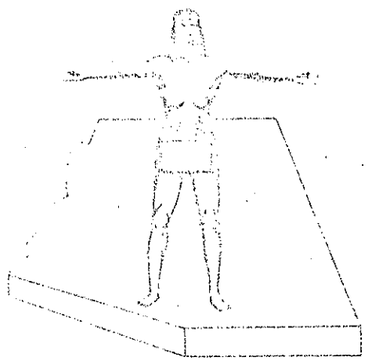

STATE OF ARIZONA
STATE HIGHWAY DEPARTMENT

RIGHT OF WAY PLAN OF THE

PARKER-TOPOCK STATE HIGHWAY

PROJECT NO. S-405-703

YUMA COUNTY

S-405-703 9

RIGHT OF WAY MAP NO. D-14T-331

Feb 4, 1965

JANUARY 29, 65

65-11

65-12

Click here for US 95 Index

NOTE:

THE SOLID DOT AS SHOWN BELOW DOES NOT DESIGNATE A R/W MARKER BUT REPRESENTS AN [illegible] FOR OFFICE USE ONLY

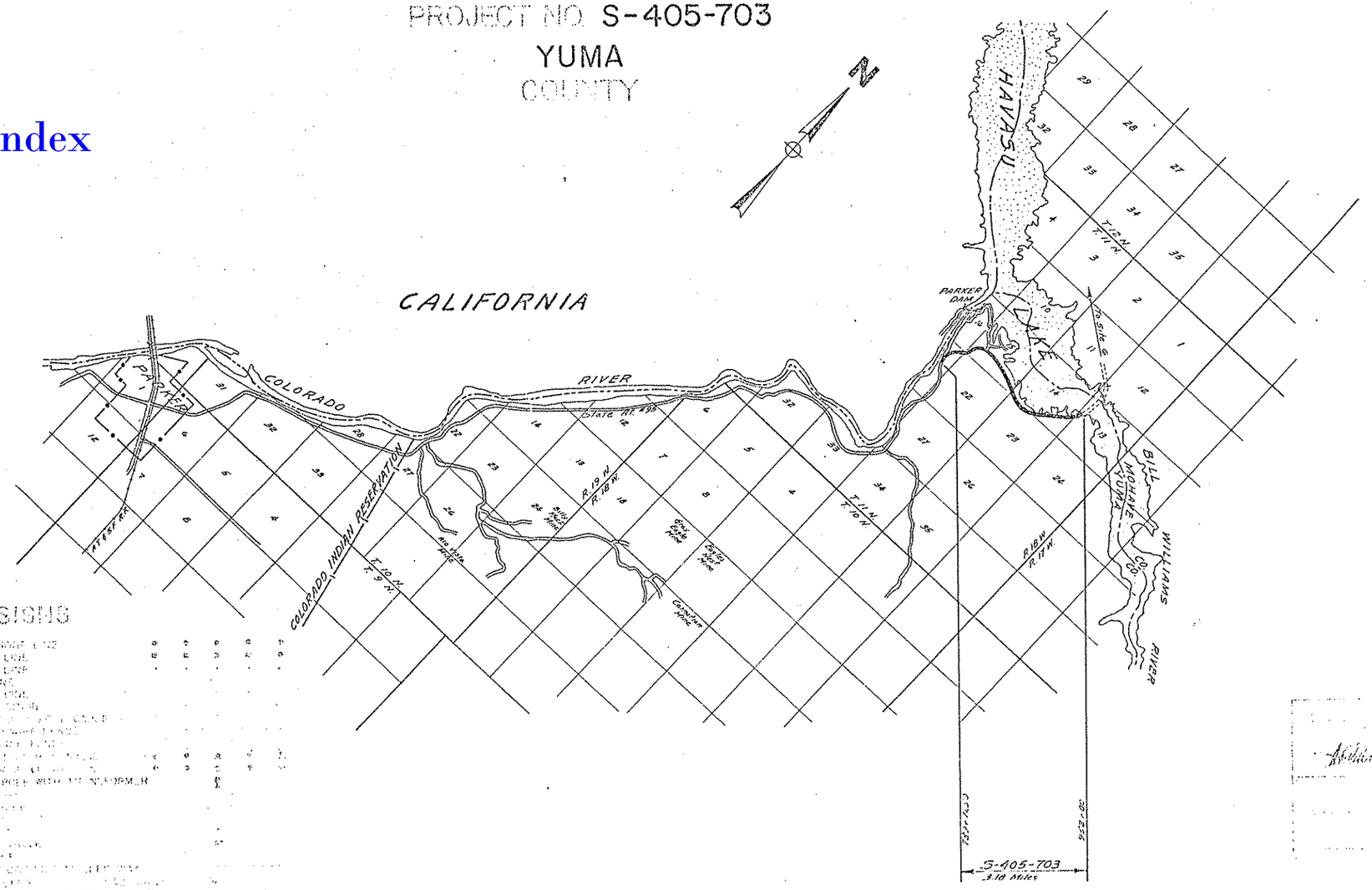

CONVENTIONAL SIGNS

PARKER TOPOCK HIGHWAY
PARKER DAM-BILL WILLIAMS RIVER
YUMA COUNTY

Click here for US 95 Index

REVISIONS				
C.O.	DATE	BY	DESCRIPTION	
683	5/20/65	Howard	Add # & Total Area of 170 Ac.	
1143	5/26/66	Moon	Added Parcel 14-028A	

PROJECT NO.	S-405-703
DRAWING NO.	D-14T-331
SHEET NO.	2 OF 9
DRAWN BY	L. Draper
DATE COMP.	Jan. 13, 1965
SCALE	

MAY 31 1966
R/W PLANS

CHECKED BY: Barry L. Gale
HARD COPY 6457 M1

OWNERSHIP RECORD

PARCEL NUMBER	OWNER	DESCRIPTION	TOTAL AREA	AREA REQUIRED GROSS INCLUDING EXISTING R/W	AREA REQUIRED NET EXCLUDING EXISTING R/W	EASEMENT AREA	REMAINDER LEFT	REMAINDER RIGHT	SHEET NUMBER	Date Acq'd
14-028	Bud E. GRAHAM Et ux	Lot 2 Sec. 21 T.11N. R.18W.	94.1		1.0	None	75.5	17.6	4	4-7-65
14-029	Thomas V. DOOLEY Et ux	Pt. Lot 1 Sec. 21 T.11N. R.18W.	3.9		0.5	"	1.4	2.0	4	F.O.C. 11-15-65
14-030	Joseph E. BUSH	Pt. Lot 1 Sec. 21 T.11N. R.18W.	22.1		4.9	"	9.2	8.0	4	3-16-65
14-031	Leslie L. & Marjorie L. CRAIG H/W	Pt. Lot 1 Sec. 21 T.11N. R.18W.	8.6		1.3	"	7.2 +	1400#	4	3-19-65
14-032	Delier C. & Marguerite C. LAWTON H/W	Pt. Lot 1 Sec. 21 T.11N. R.18W.	7.5		4592#	"	7.4	None	4	4-1-65
		NW¼NW¼NW¼, Sec. 22 T.11N. R.18W.	40.0		1.5	"			4	
* 14-033	U.S. Public Domain	N½SE¼, N½SE¼SE¼, NE¼SW¼SE¼, SE¼NE¼SW¼, SW¼NW¼SE¼, Sec. 15 T.11N. R.18W.	400		12.7	2.8			5 & 6	5-6-65
		S½SW¼, SW¼SE¼, NE¼SE¼, Sec. 14 T.11N. R.18W.	240		20.9	3.2			6,7 & 8	
		N½N½NW¼, Sec. 23 T.11N. R.18W.	640		5.4	None			7	
		NW¼NW¼SW¼, Sec. 13 T.11N. R.18W.	170		2.9	"			8 & 9	
14-034	Jeanne SAVARD 5/6	SW¼SW¼, S½NW¼SW¼, SW¼NE¼SW¼, NE¼SE¼SW¼, NW¼SW¼SE¼, SE¼SE¼SE¼, Sec. 15 T.11N. R.18W.	160		17.0	0.5	25.3	117.2	4,5 & 6	4-1-65
14-035	Gerald C. & Phyllis F. CRARY H/W	NW¼SE¼SE¼, Sec. 14 T.11N. R.18W.	40		2.2	None	0.4	37.4	8	3-20-65
* 14-033	~~Santa Fe Pacific Railroad Co.~~ U.S.A. (Bureau of Sport Fisheries & Wild Life)	SW¼NW¼, Sec. 13 T.11N. R.18W.	170		3.6	"			9	5-6-65
14-028A	Bud E. Graham	Lot 2 Sec. 21 T.11N. R.18W.	93.1		0.4	None	75.5	17.2	4	6-14-66

RW/PLANS FILE SET

REDUCED SIZE
DO NOT SCALE

PARKER TOPOCK HIGHWAY
PARKER DAM-BILL WILLIAMS RIVER
YUMA COUNTY

Click here for US 95 Index

REVISIONS			
C.O.	DATE	BY	DESCRIPTION
1143	[illegible]	[illegible]	[illegible]

PROJECT NO.	S-405-703
DRAWING NO.	D-14T-331
SHEET NO.	3 of 9
DRAWN BY	L. Draper
DATE COMP.	Dec. 28, 1964
SCALE	See Below

HARD COPY 6457 M1

CHECKED BY [illegible]

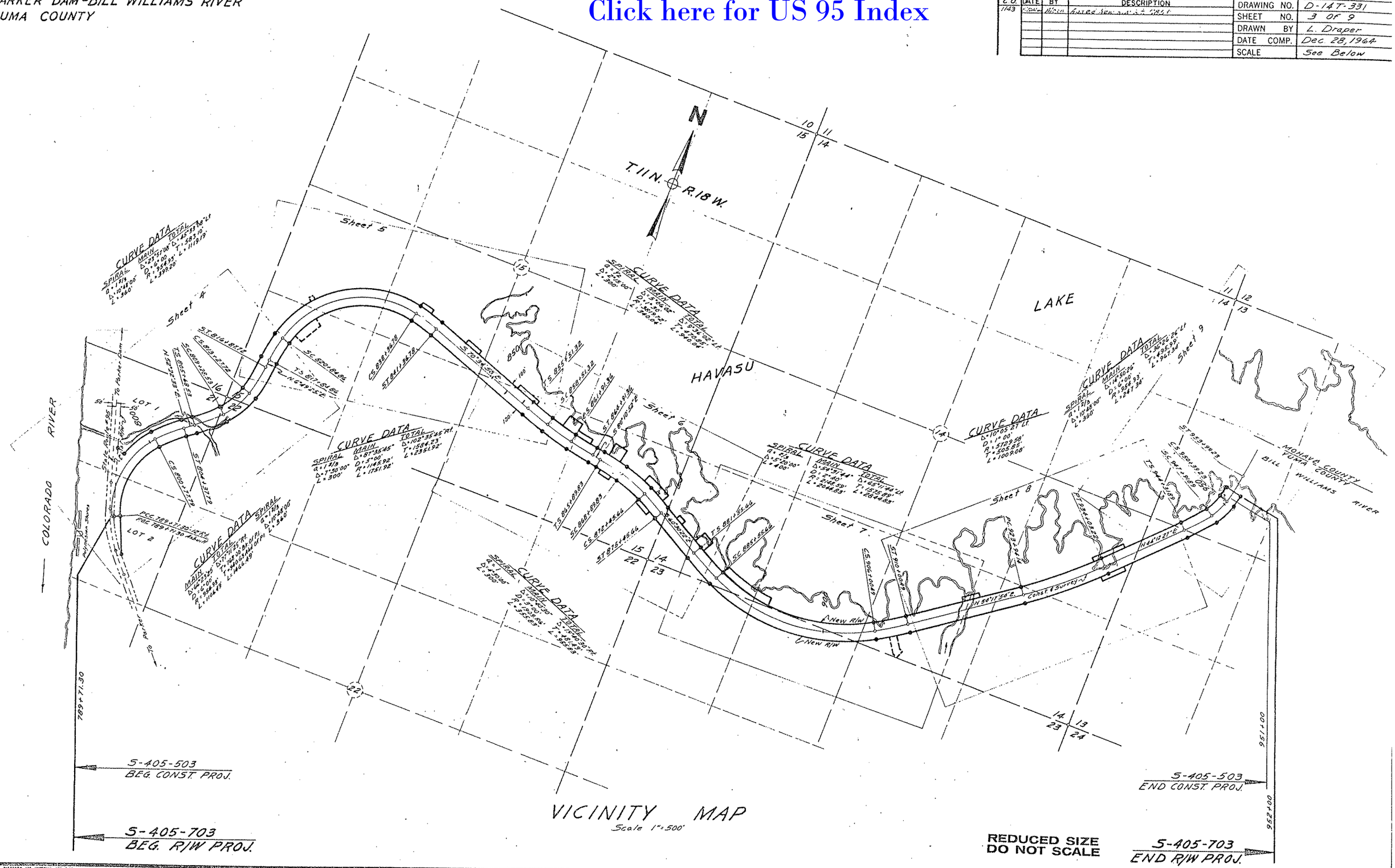

VICINITY MAP
Scale 1"=500'

REDUCED SIZE
DO NOT SCALE

PARKER TOPOCK HIGHWAY
PARKER DAM-BILL WILLIAMS RIVER
YUMA COUNTY

REVISIONS				
C.O. No	DATE	BY	DESCRIPTION	

PROJECT NO.	S-405-703
DRAWING NO.	D-14T-331
SHEET NO.	4 OF 9
DRAWN BY	L. Draper
DATE COMP.	Jan. 8, 1965
SCALE	1" = 100'

Click here for US 95 Index

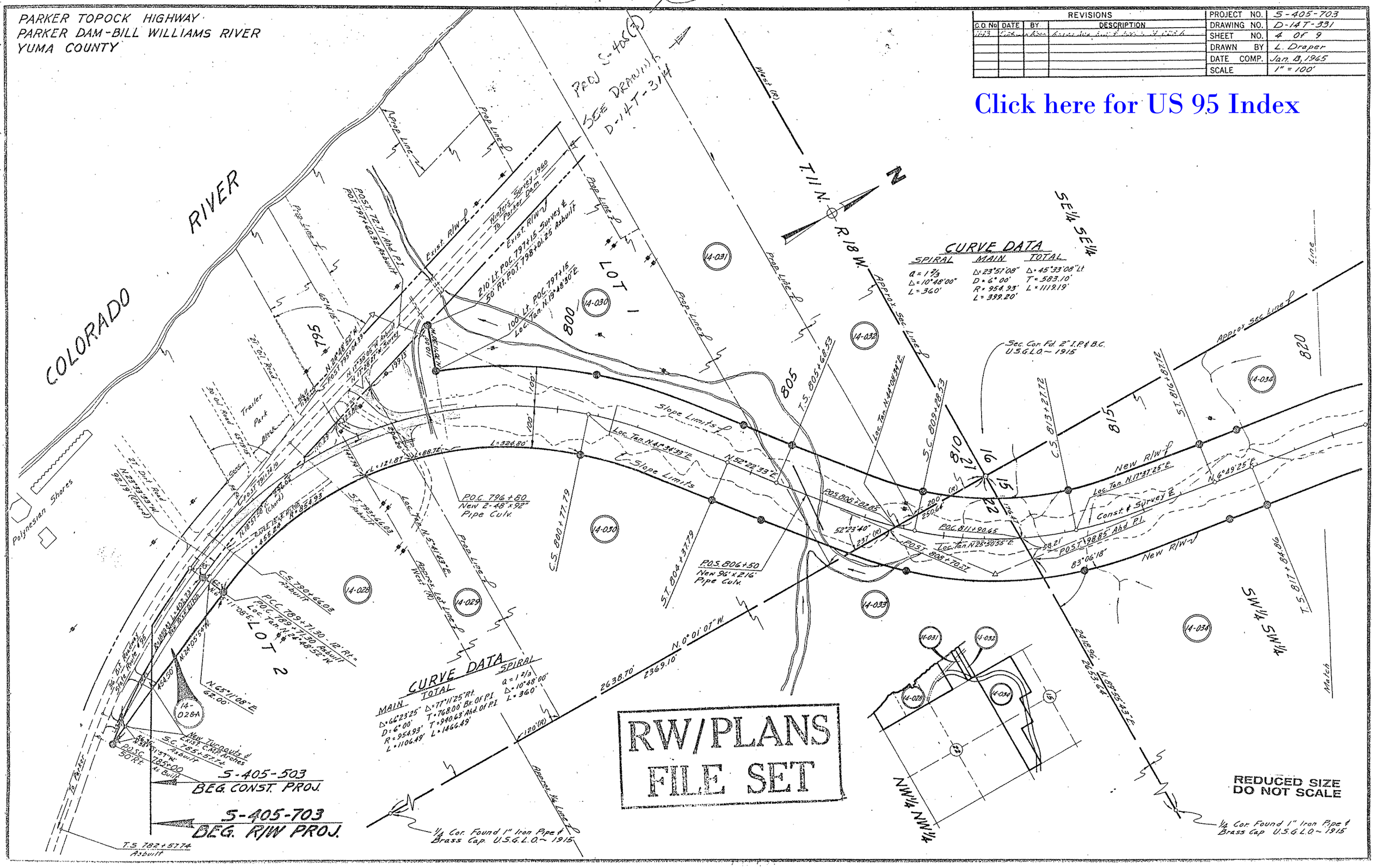

CHECKED BY. Taylor & Gibbins Engineers

HARD COPY 6457 M1

PARKER TOPOCK HIGHWAY
PARKER DAM-BILL WILLIAMS RIVER
YUMA COUNTY

Click here for US 95 Index

REVISIONS					
C.O. No	DATE	BY	DESCRIPTION	PROJECT NO.	S-405-703
				DRAWING NO.	D-14T-331
				SHEET NO.	5 OF 9
				DRAWN BY	L. Draper
				DATE COMP.	Jan 13, 1965
				SCALE	1" = 100'

REDUCED SIZE

CHECKED BY. Kelly & Spindler

HARD COPY 6457 M1

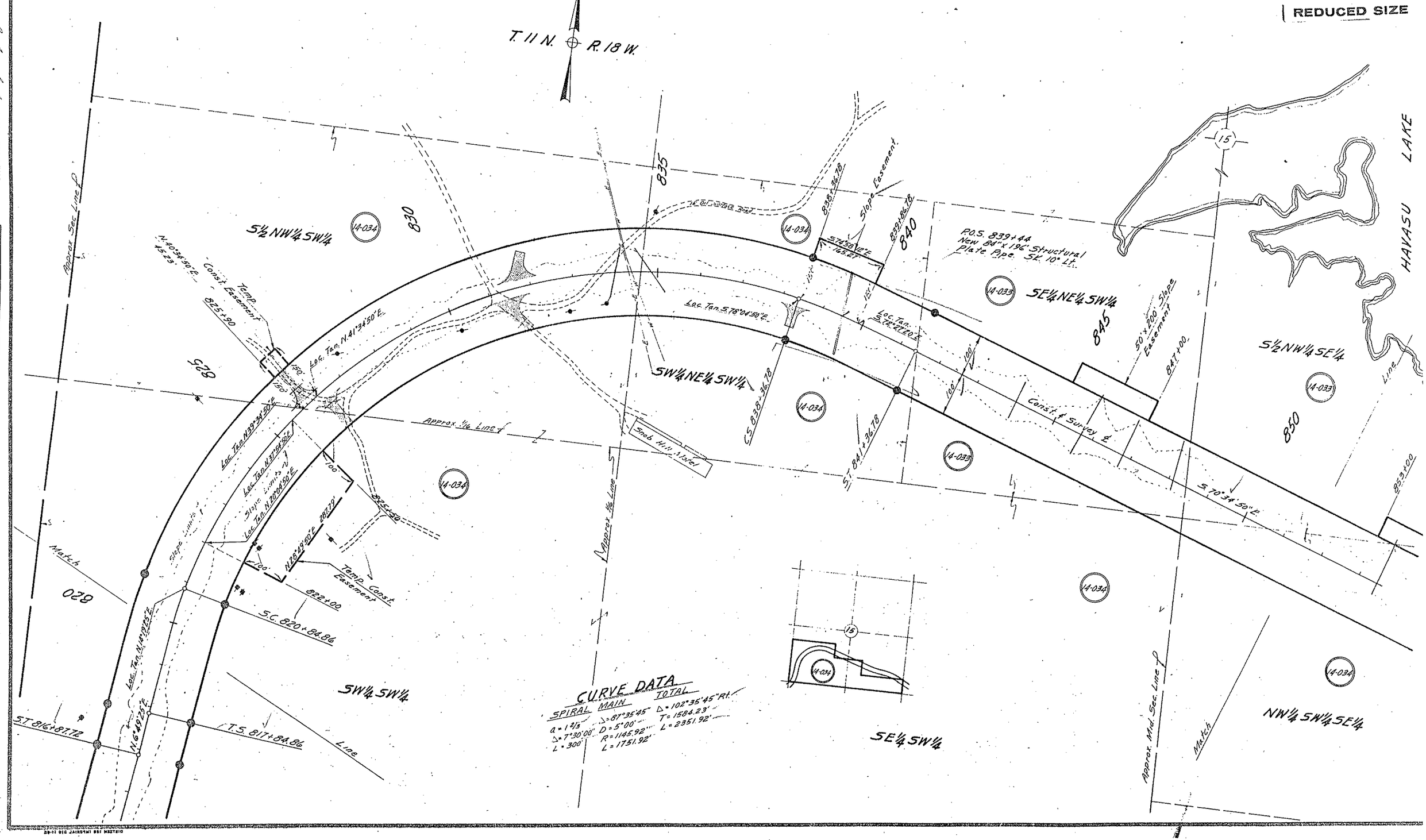

PARKER TOPOCK HIGHWAY
PARKER DAM-BILL WILLIAMS RIVER
YUMA COUNTY

Click here for US 95 Index

REVISIONS			
C.O. No.	DATE	BY	DESCRIPTION

PROJECT NO.	S-405-703
DRAWING NO.	D-14T-331
SHEET NO.	6 of 9
DRAWN BY	L. Draper
DATE COMP.	Jan. 13, 1965
SCALE	1" = 100'

REDUCED SIZE

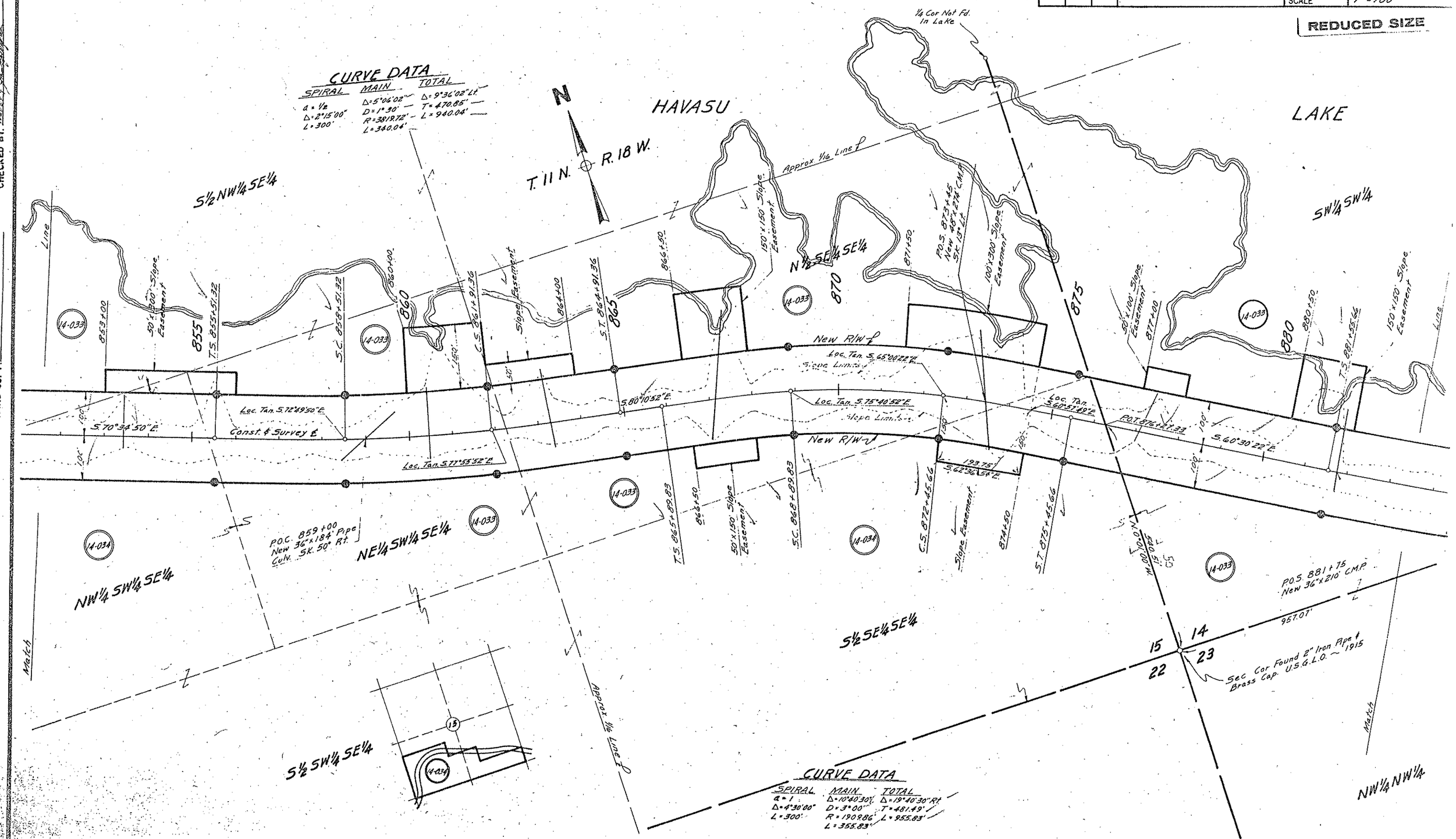

CHECKED BY. [signature]

HARD COPY 6457M1

PARKER TOPOCK HIGHWAY
PARKER DAM-BILL WILLIAMS RIVER
YUMA COUNTY

REVISIONS				
C.O.	DATE	BY	DESCRIPTION	

PROJECT NO.	S-405-703
DRAWING NO.	D-14T-331
SHEET NO.	7 of 9
DRAWN BY	L. Draper
DATE COMP.	Jan. 13, 1965
SCALE	1" = 100'

REDUCED SIZE

CHECKED BY. Index of Sheets

HARD COPY. 4.257 MI

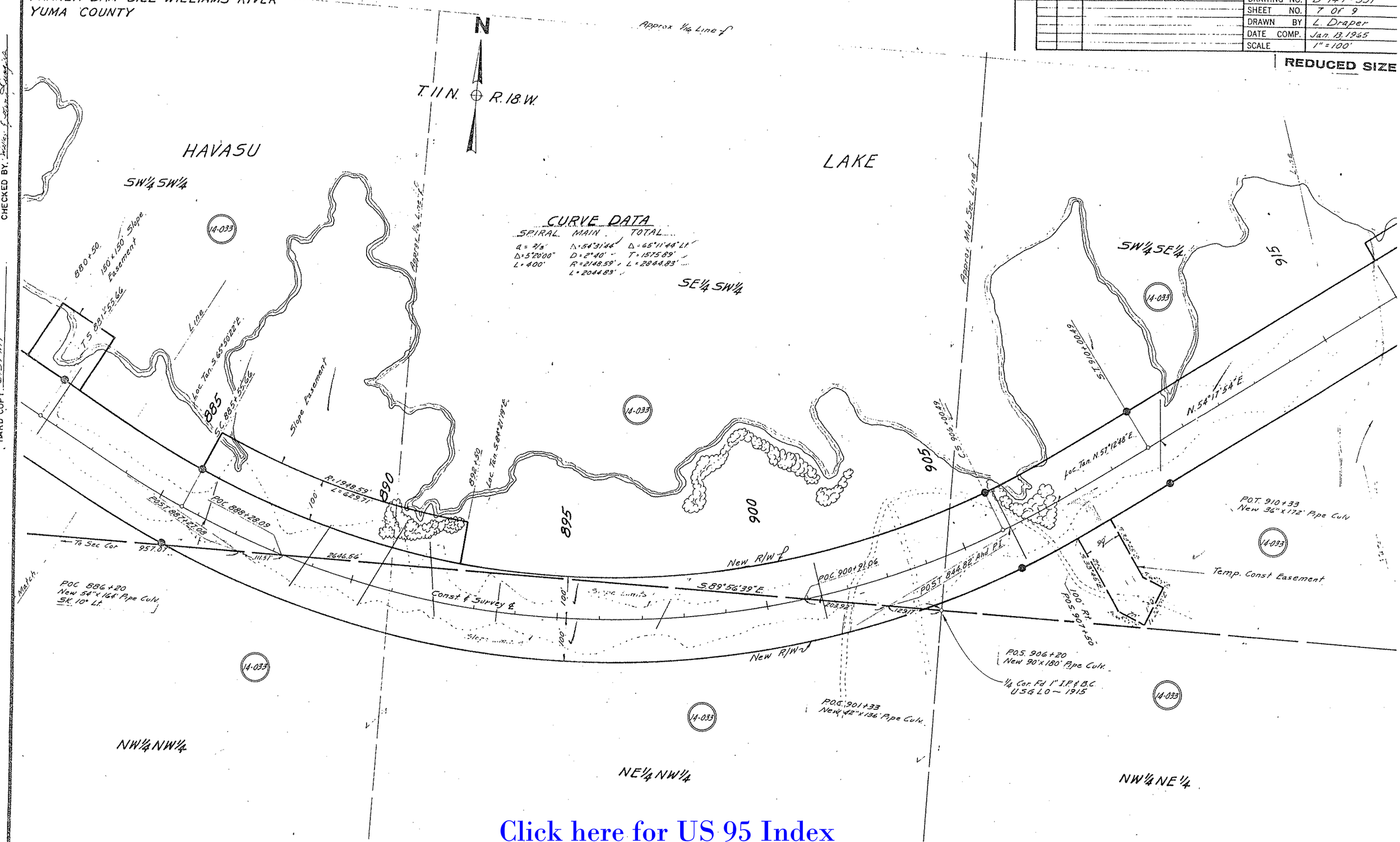

Click here for US 95 Index

PARKER TOPOCK HIGHWAY
PARKER DAM-BILL WILLIAMS RIVER
YUMA COUNTY

REVISIONS			
C.O.	DATE	BY	DESCRIPTION
683	5/21/65	Hawsey	Removed Limits arrows Added anchor Bars

PROJECT NO.	S-405-703
DRAWING NO.	D-14 T-331
SHEET NO.	8 OF 9
DRAWN BY	L. Draper
DATE COMP.	Jan. 13, 1965
SCALE	1" = 100'

REDUCED SIZE

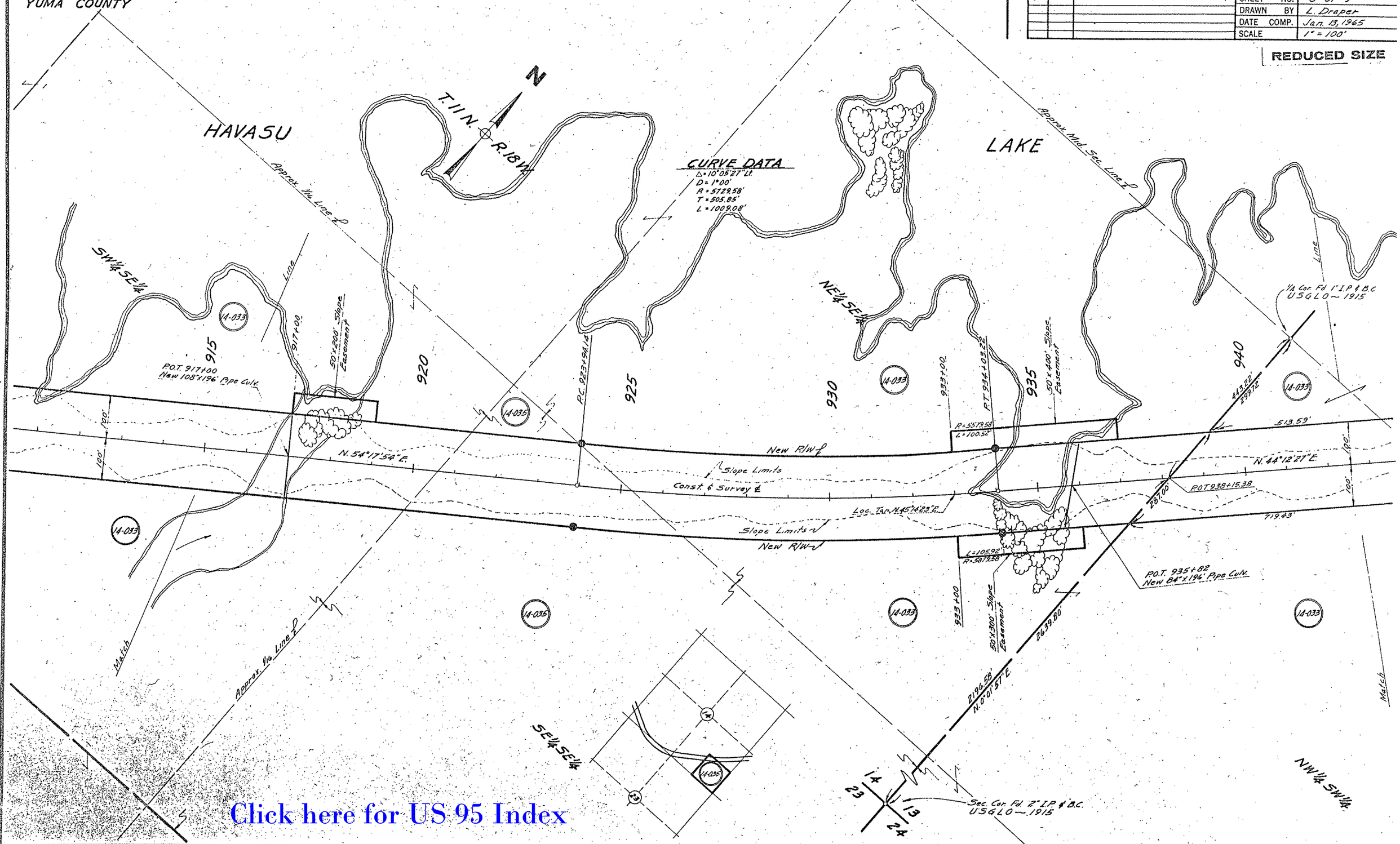

Click here for US 95 Index

CHECKED BY. Parker & Parker Hungerford

HARD COPY. 6457 M1

PARKER TOPOCK HIGHWAY
PARKER DAM-BILL WILLIAMS RIVER
YUMA COUNTY

Click here for US 95 Index

REVISIONS				PROJECT NO.	S-405-703
C O	DATE	BY	DESCRIPTION	DRAWING NO.	D-14T-331
683	5-21-65	Knowe	Changed 14-036 to 14-033 Add anchor Bolts	SHEET NO.	9 of 9
				DRAWN BY	L. Draper
				DATE COMP.	Jan. 13, 1965
				SCALE	1" = 100'

REDUCED SIZE

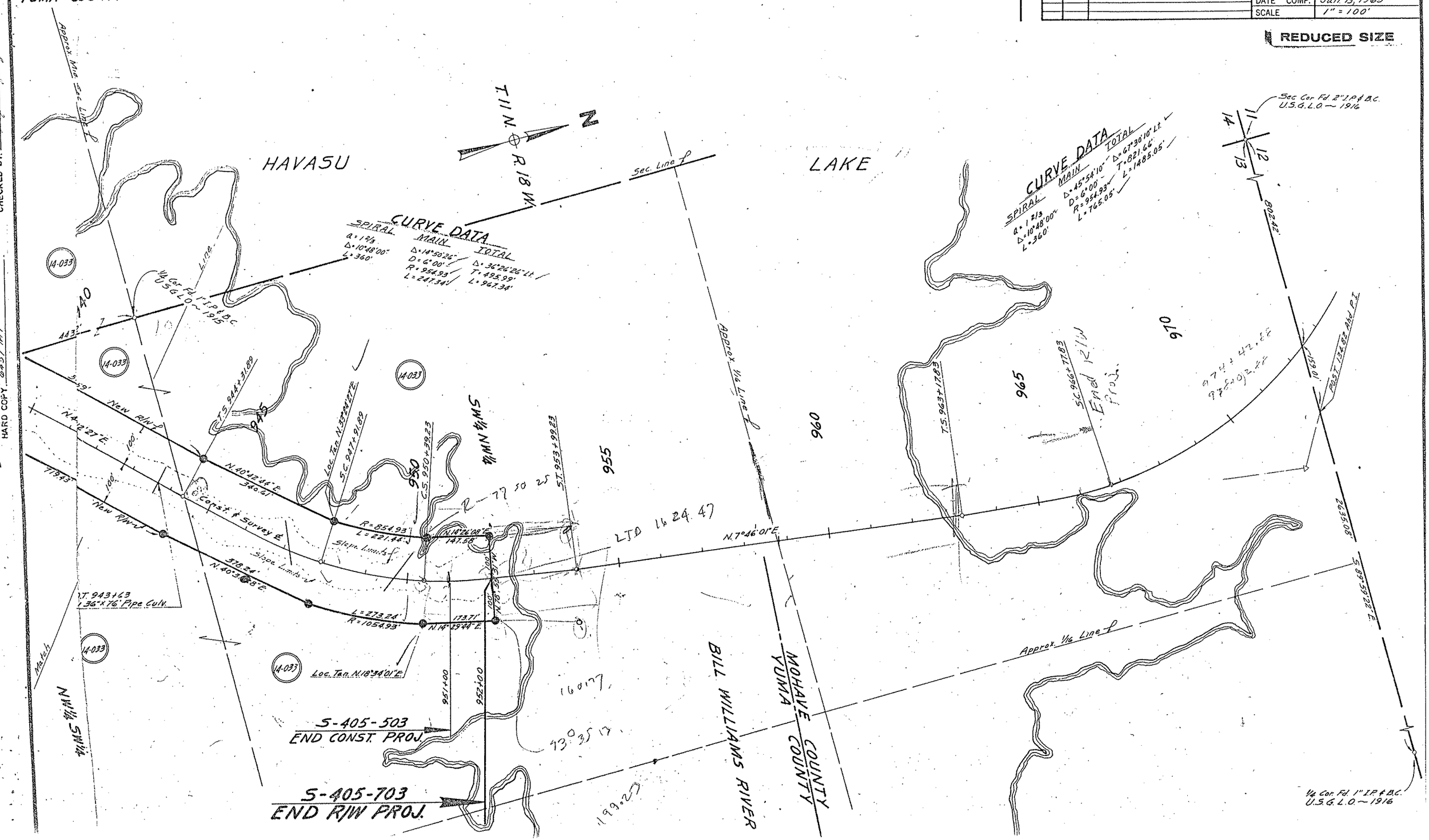

CHECKED BY: Rader & Hunsinger

HARD COPY 6457 M1