FINALIZED C.O. 5504, 11-29-79-R.L.R.

FED. ROAD DIVISION	STATE	PROJECT NUMBER	SHEET NUMBER	TOTAL SHEETS	FINALIZED PLANS
7	ARIZ.	S-357-601	1	3	R. ROBINSON Nov 23, 1979

DRAWING NUMBER D-8-T-309

FINALIZED

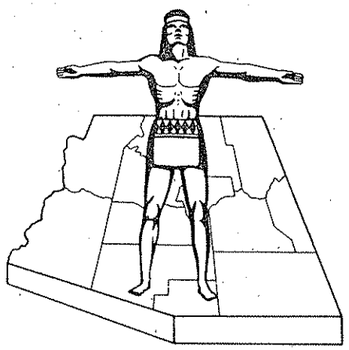

STATE OF ARIZONA
STATE HIGHWAY DEPARTMENT

RIGHT OF WAY PLAN OF THE
TOPOCK - DAVIS DAM
STATE HIGHWAY
PROJECT NO. S-357-601
MOHAVE
COUNTY

Click here for SR 95 Index

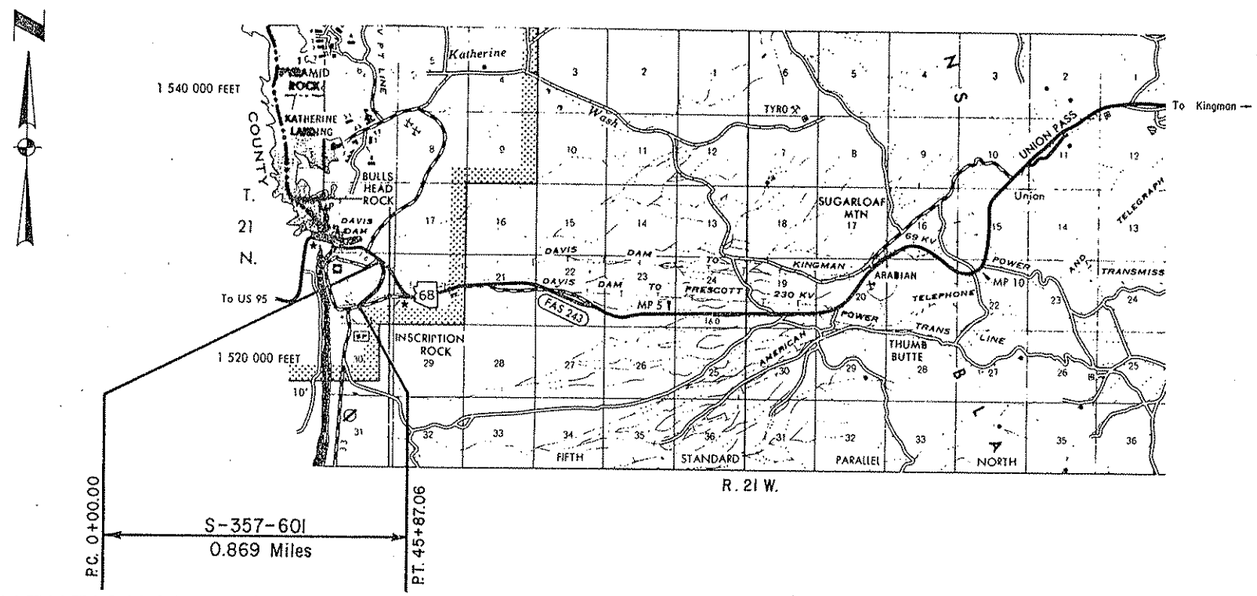

CONVENTIONAL SIGNS

HIGHWAY CENTER LINE (New) (Existing)
HIGHWAY R/W LINE (New) (Existing)
CONTROLLED ACCESS (Denied) (Open) (Existing)
R. R. R/W COMMON TO HIGHWAY R/W (Existing)
R. R. R/W LINE
TOWNSHIP AND RANGE LINE
SECTION LINE
1/4 LINE OR MID-SECTION LINE
1/16 LINE
PROPERTY LINE (not part of a Subdivision)
SUBDIVISION OR LOT LINE
ORIGINAL LOT LINE
STATE AND NATIONAL BOUNDARIES
COUNTY LINE
CITY LIMITS
LAND GRANTS BOUNDARIES

FOREST, NATIONAL MONUMENTS,
MILITARY BASES AND INDIAN RESERVATION
SURVEY MEANDER LINE
NEW R/W CONTROL POINT
EXISTING R/W MARKER
PARCEL NUMBER 7-001
RAILROAD TRACK
POWER LINE
POWER TRANSMISSION LINE
TELEPHONE LINE
COMBINATION TELEPHONE AND POWER LINE
UNDERGROUND TELEPHONE CABLE
WATER LINE
GAS LINE
SEWER LINE (Show size of line in alternate spaces)
STORM DRAIN
CHAIN LINK FENCE

BARBED WIRE FENCE (call out type) Gate
STREET LIGHT on extended arm
WATER METER
WATER VALVE
DOWN GUY
FIRE HYDRANT
GAS METER
GAS VALVE
MANHOLE (existing)
ROAD (existing)
PROPERTY ANCHOR BARS
PROPERTY LIMITS ARROWS
CANAL, CHANNEL OR DITCH
BRIDGE
BOX CULVERTS
CATTLE GUARD
RIVER
PIPE CULVERTS (New) (Existing)
DYKE

REDUCED SIZE DO NOT SCALE

Approved in accordance with Roadway Plans

Joseph B. Meatz 8-18-71
DEPUTY STATE ENGINEER DATE

ARIZONA STATE HIGHWAY COMMISSION
Approved for Right of Way Acquisition in accordance with Resolution Number 71-80 dated 8-6-71
Wm. N. Price State Highway Engineer

[signature] 8-18-71
CHIEF DEPUTY STATE ENGINEER DATE

U. S. DEPARTMENT OF TRANSPORTATION
FEDERAL HIGHWAY ADMINISTRATION

Approved:

DIVISION ENGINEER DATE

TOPOCK – DAVIS DAM HWY.
DAVIS DAM SOUTH SECTION
MOHAVE COUNTY

Click here for SR 95 Index

REVISIONS			
C.O. No.	DATE	BY	DESCRIPTION
5504	11-29-73	R.L.R.	FINALIZED.

PROJECT NO.	S-357-601
DRAWING NO.	D-8-T-309
SHEET NO.	2 of 3
DRAWN BY	E. j. toscano
DATE COMP.	7-11-71
SCALE	none

OWNERSHIP RECORD										ACQUISITION RECORD				
PARCEL NUMBER	OWNER	DESCRIPTION	TOTAL AREA	AREA REQUIRED GROSS INCLUDING EXISTING R/W	AREA REQUIRED NET EXCLUDING EXISTING R/W	EASEMENT AREA	REMAINDER LEFT	REMAINDER RIGHT	SHEET NUMBER	COMMISSION APPROVAL	TYPE & DATE OF INSTRUMENT	RECORDED DATE	RECORDED BOOK	RECORDED PAGE
8-417	U.S.A.(Bureau of Reclamation)	Pt. of Sec. 19, T. 21 N. R. 21 W.	unknown	21.0 Ac.	19.2 Ac.				3	9-26-74	Grant 2-18-72	Not Recorded		

FINALIZED

CHECKED BY. Dennis W. Sp. [illegible]

HARD COPY.

REDUCED SIZE DO NOT SCALE

TOPOCK - DAVIS DAM HWY.
DAVIS DAM SOUTH SECTION
MOHAVE COUNTY

Click here for SR 95 Index

REVISIONS				
C.O. NO.	DATE	BY	DESCRIPTION	
5304	11-29-79	R.L.R.	FINALIZED.	

PROJECT NO.	S-357-601
DRAWING NO.	D-8-T-309
SHEET NO.	3 of 3
DRAWN BY	E.J. toscano
DATE COMP.	7-11-71
SCALE	1"=200'

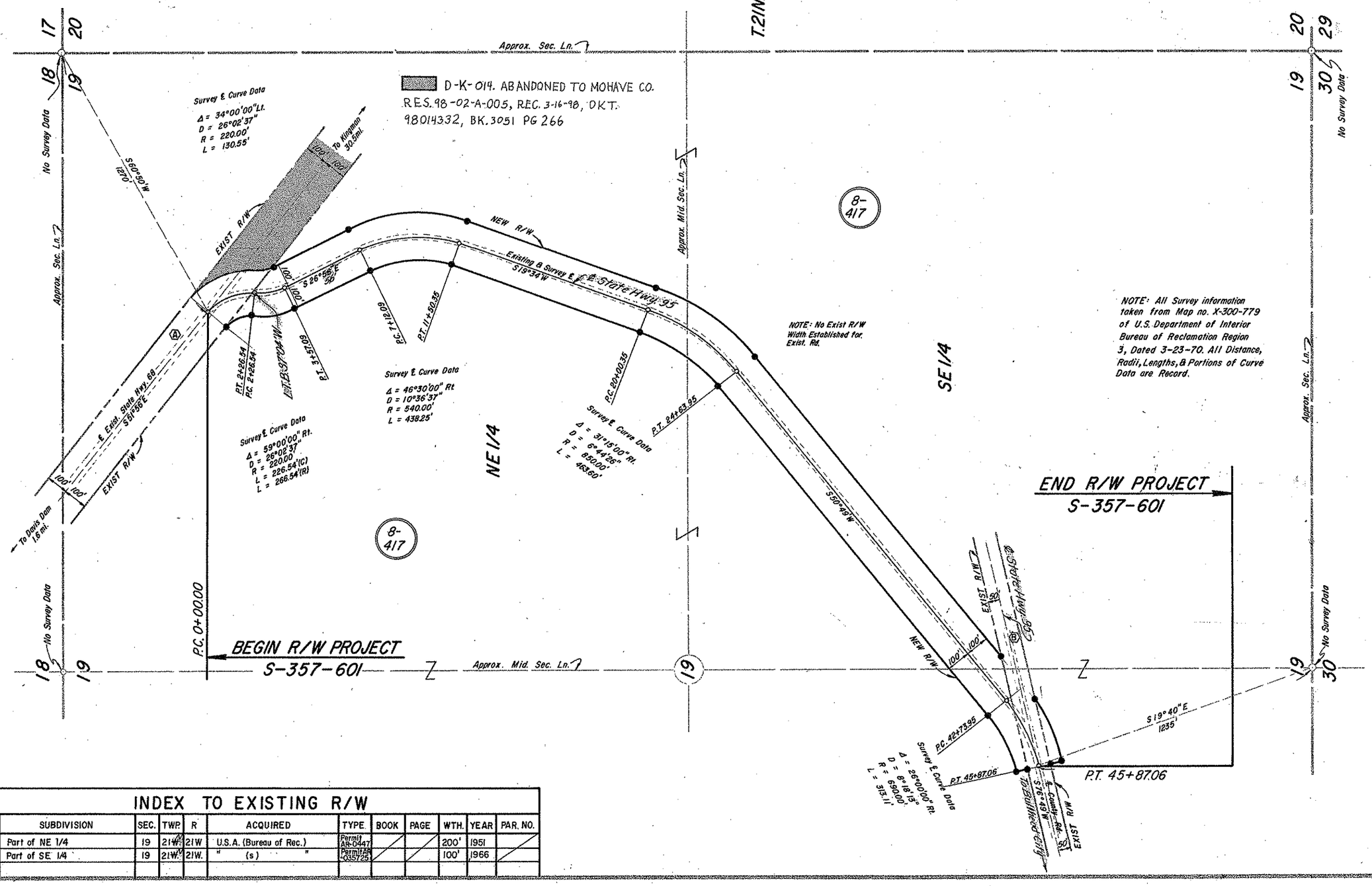

INDEX TO EXISTING R/W

INDEX	SUBDIVISION	SEC.	TWP.	R	ACQUIRED	TYPE	BOOK	PAGE	WTH.	YEAR	PAR. NO.
Ⓐ	Part of NE 1/4	19	21W.	21W	U.S.A. (Bureau of Rec.)	Permit AR-0447			200'	1951	
Ⓑ	Part of SE 1/4	19	21W.	21W.	" (s) "	Permit AR-0357-28			100'	1966	

CHECKED BY: Donald Spencer

HARD COPY