FHWA REGION	STATE	PROJECT NUMBER	SHEET NUMBER	TOTAL SHEETS	FINALIZED PLANS
9	ARIZ.	F-063-2-912	1	4	

DRAWING NUMBER	D-15-T-002

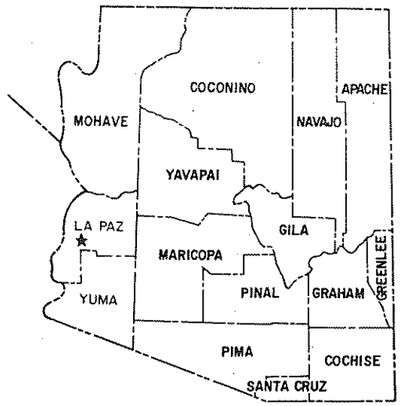

STATE OF ARIZONA
DEPARTMENT OF TRANSPORTATION

HIGHWAYS DIVISION
RIGHT OF WAY PLAN OF THE

QUARTZSITE-PARKER-TOPOCK-HWY.
NORTH QUARTZSITE
S.R. 95
PROJECT NO. F-063-2-912

LA PAZ COUNTY — DISTRICT 3

LENGTH OF PROJECT — 0.280 MILES

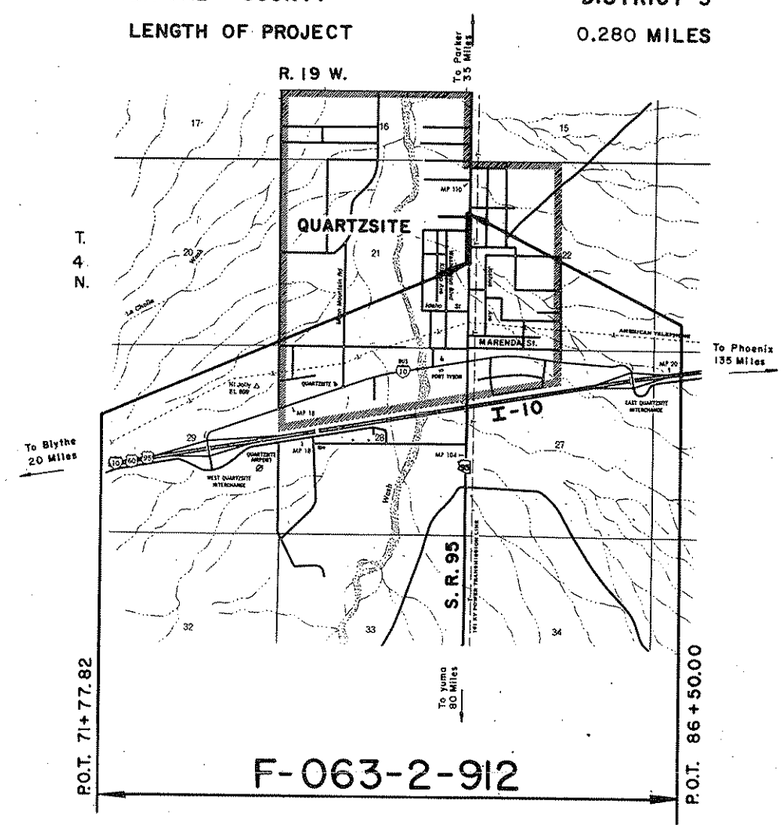

Click here for SR 95 Index

Public Hearing Requirements Certified N/R

Environmental Clearance 9-4-86

Approved in accordance with Roadway Plans

Robert P. Mickelson 11/20/86

DEPUTY STATE ENGINEER — DATE

ARIZONA DEPARTMENT OF TRANSPORTATION BOARD
Approved for Right of Way Acquisition in accordance with Resolution Number 86-11-A-72 Dated 10-17-86

W.O. FORD — State Engineer

A. J. Budd 11/20/86

CHIEF DEPUTY STATE ENGINEER — DATE

U.S. DEPARTMENT OF TRANSPORTATION
FEDERAL HIGHWAY ADMINISTRATION

DIVISION ADMINISTRATOR — DATE

BRUNING 44-512

QUARTZSITE- PARKER-TOPOCK HIGHWAY
NORTH QUARTZSITE
LA PAZ COUNTY

Click here for SR 95 Index

REVISIONS			
C.O. No.	DATE	BY	DESCRIPTION
7424	12-9-86	JCH	Deleted Par. 15-041
7632	12-11-87	M.T.P.	Added Par. 15-045-A

PROJECT NO.	F-063-2-912
DRAWING NO.	D-15-T-002
SHEET NO.	2 of 4
DRAWN BY	G.J.C.
DATE COMP.	10-14-1986
SCALE	

① NOTE: TO BE ACQUIRED BY LEASE AGREEMENT

OWNERSHIP RECORD										ACQUISITION RECORD				
PARCEL NUMBER	OWNER	DESCRIPTION	TOTAL AREA	AREA REQUIRED GROSS INCLUDING EXISTING R/W	AREA REQUIRED NET EXCLUDING EXISTING R/W	EASEMENT AREA	REMAINDER LEFT	REMAINDER RIGHT	SHEET NUMBER	BOARD APPROVAL	TYPE & DATE OF INSTRUMENT	RECORDED DATE	RECORDED BOOK	RECORDED PAGE
~~15-041~~	~~John A. McFate, et ux~~	~~Part of Lot 8 of J. S. BRASSELL~~				DELETED 12-9-86			3					
15-042	David Brainerd, et ux	Part of N.W. 1/4 of S.W. 1/4 Sec. 22, Township 4 N., Range 19 W.	69,472 Sq. Ft.			D.E. 1715 Sq. Ft. T.C.E.① 22346 Sq. Ft.		67,757 Sq. Ft.	3					
15-043	David P. Trenholm, et ux	Part of Lot 9 of J. S. BRASSELL	18,550 Sq. Ft.			D.E. 1189 Sq. Ft.	17,361 Sq. Ft.		3					
15-045	J. S. Brassell, et ux	Part of Drainage Ditch of J.S.BRASSELL, East of a line from SW Cor. Lot 9 to NW Cor. Lot 8	10,617 Sq. Ft.			D.E. 2500 Sq. Ft.	8,117 Sq. Ft.		3					
15-046	Eugene W. Senter, et ux	Part of Parcel "B" and Lot 1 of ORA ACRES	67,232 Sq. Ft.			D.E. 15316 Sq. Ft. T.C.E.① 7115 Sq. Ft.		51,916 Sq. Ft.	3					
15-047	Clifford J. Pruitt	Part of N.W. 1/4 of S.W. 1/4 Sec. 22, Township 4 N., Range 19 W.	52,624 Sq. Ft.			T.C.E.① 5422 Sq. Ft.		52,624 Sq. Ft.	3					
15-053	Eugene W. Senter, et ux	Part of Parcel "A" of ORA ACRES	127,960 Sq. Ft.			T.C.E.① 33031 Sq. Ft.		127,960 Sq. Ft.	3					
15-045-A	J.S. Brassell, et ux	Part of Drainage Ditch of J.S. BRASSELL, East of a line from SW Cor. Lot. 9 to NW Cor. Lot. 8.	8,117 Sq. Ft.			T.C.E. 5500 Sq. Ft.	8,117 Sq. Ft.		3					

REDUCED SIZE DO NOT SCALE

HARD COPY 7911 M1

CHECKED BY

QUARTZSITE- PARKER-TOPOCK HIGHWAY

NORTH QUARTZSITE

LA PAZ COUNTY

REVISIONS			
C.O. No.	DATE	BY	DESCRIPTION
7424	12-9-86	JCH	Deleted Par. 15-041
7452	2-5-87	JCH	Add. Constr. Features as per C&S Rev.
7508	5-21-87	JCH	Add. Slope Limits as per Bid Set Review
7632	12-11-87	M.T.P.	Added Par. 15-045-A. T.C.E.

PROJECT NO.	F-063-2-912
DRAWING NO.	D-15-T-002
SHEET NO.	3 of 4
DRAWN BY	G.J.C.
DATE COMP.	10-14-1986
SCALE	1" = 50'

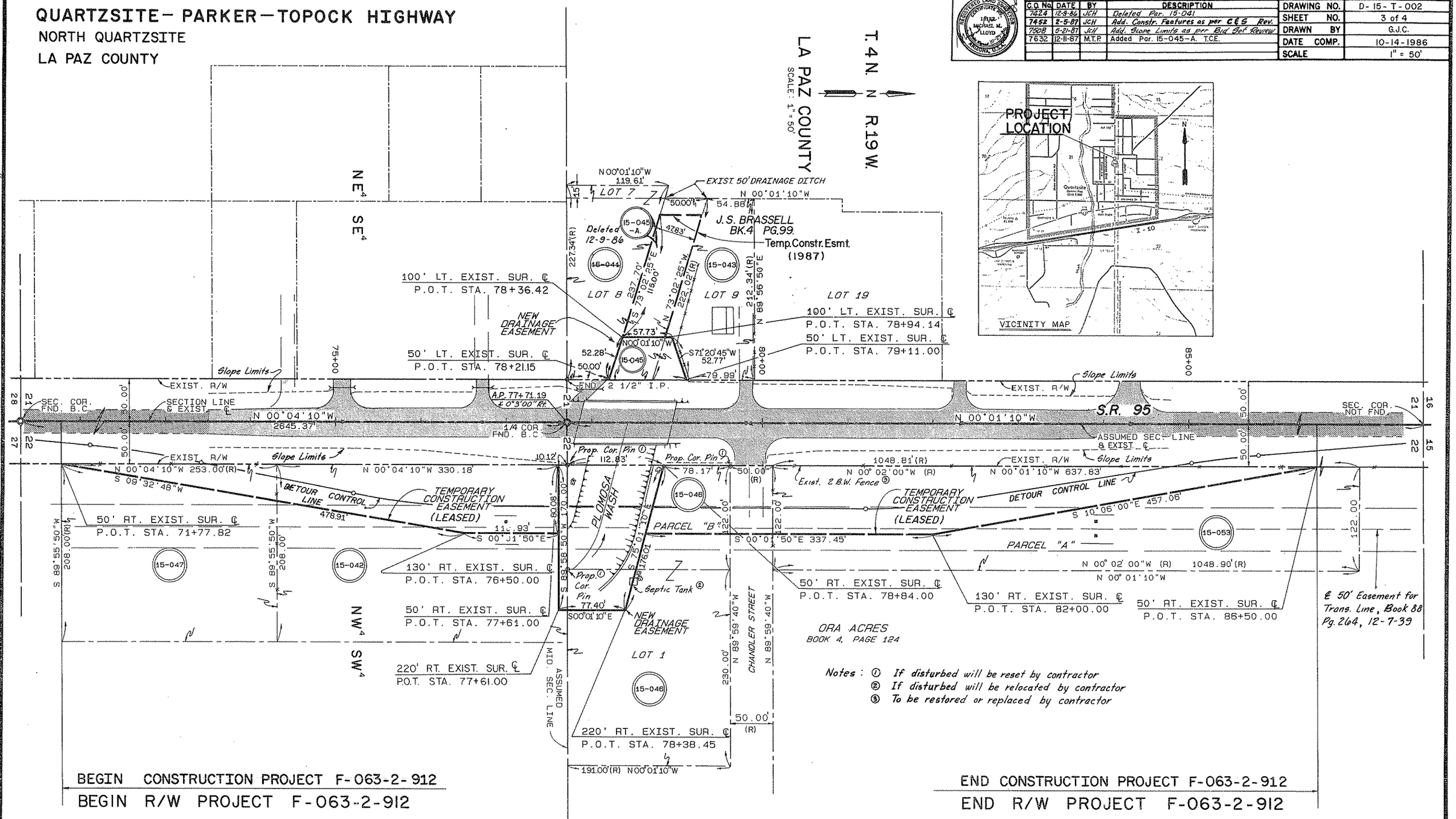

CHECKED BY.

HARD COPY. 7911 M1

Click here for SR 95 Index