F.H.W.A. REGION	STATE	PROJECT NO.	SHEET NO.	TOTAL SHEETS	FINALIZED PLANS
9	ARIZ.	F-063-2-716	1	4	

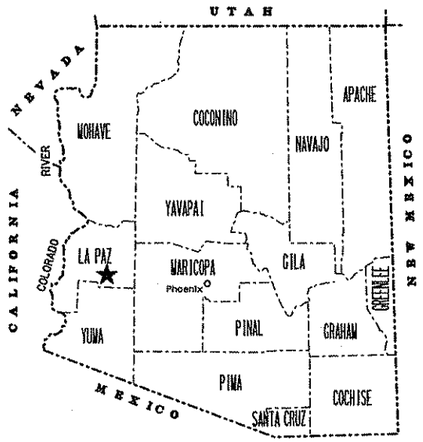

STATE OF ARIZONA
DEPARTMENT OF TRANSPORTATION
HIGHWAYS DIVISION

RIGHT OF WAY PLAN OF THE
QUARTZSITE - PARKER - TOPOCK
SR 95 & CENTRAL AVE. - PARKER
095 LA 131 H4013 01R
F-063-2-716

LA PAZ COUNTY DISTRICT Y

LENGTH OF PROJECT 0.54

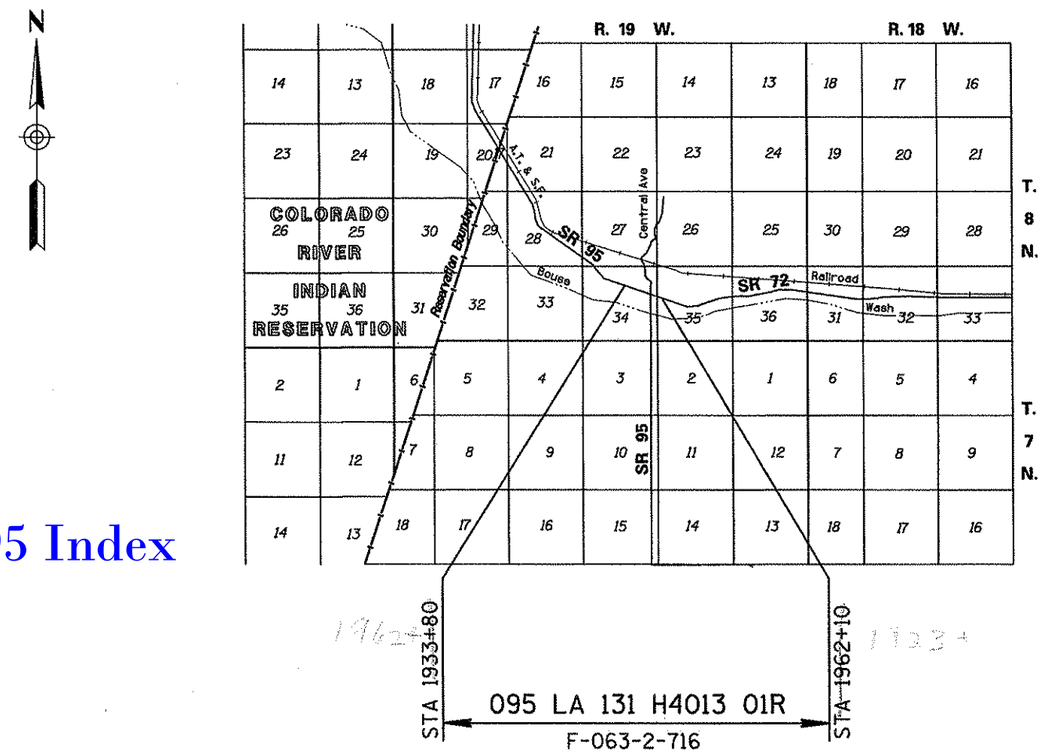

Click here for SR 95 Index

ARIZONA DEPARTMENT OF TRANSPORTATION BOARD APPROVED FOR RIGHT OF WAY ACQUISITION IN ACCORDANCE WITH RESOLUTION N/A DATED —
THOMAS E. SCHMITT P.E. STATE ENGINEER

APPROVED IN ACCORDANCE WITH ROADWAY PLANS
DATE 7-6-99

CHIEF R/W AGENT
G. Hansen

U. S. DEPARTMENT OF TRANSPORTATION
FEDERAL HIGHWAY ADMINISTRATION

APPROVED DATE

DIVISION ADMINISTRATOR

PUBLIC HEARING REQUIREMENTS CERTIFIED
ENVIRONMENTAL CLEARANCE
C & S REVIEW
BID SET REVIEW

DRAWING NO. D-15-T-011
SHEET NO. 1 OF 4

14 JUN 1999 f:\9518\12\cadd\dgn\95rw131.oov

Click here for SR 95 Index

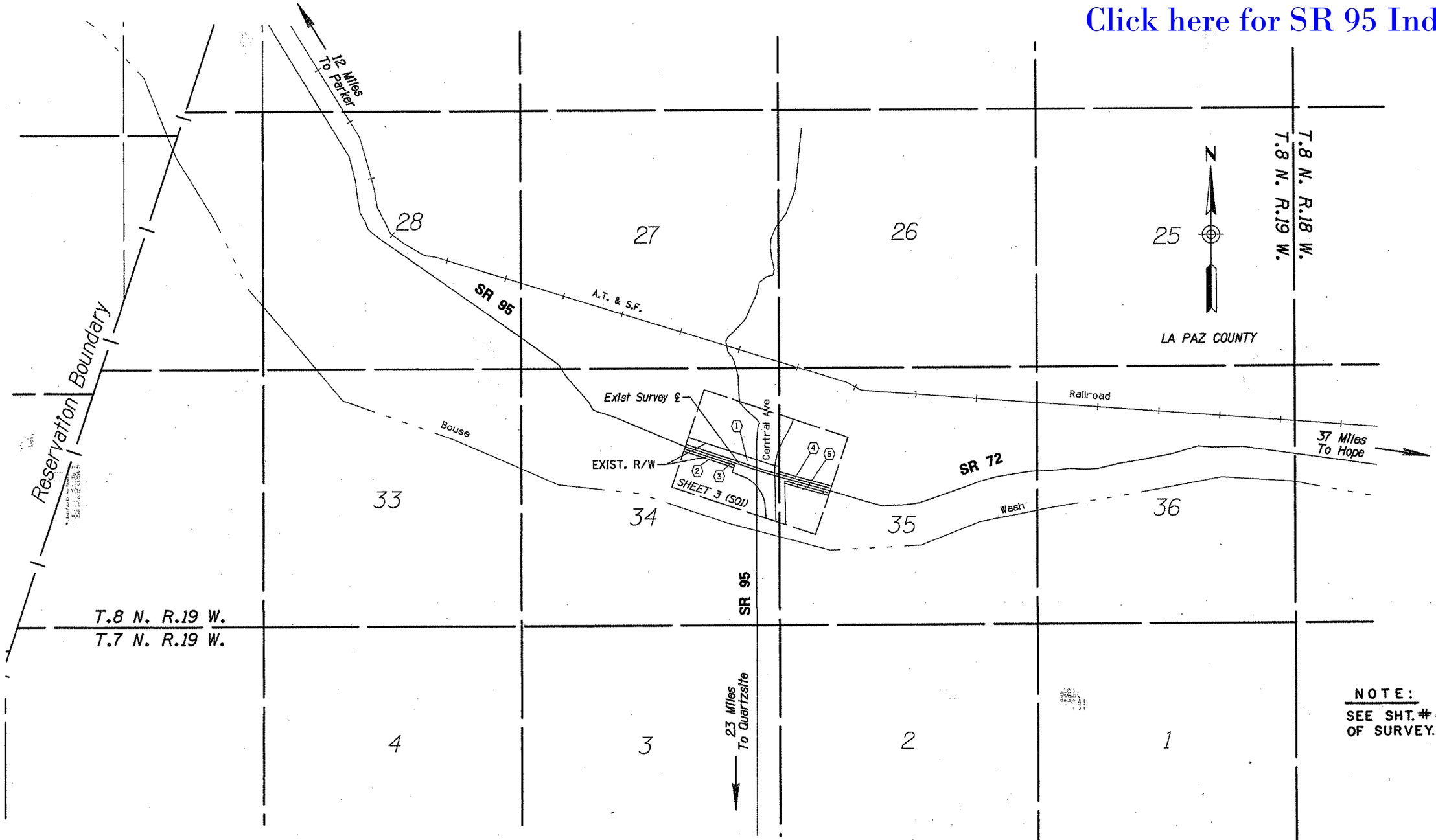

VICINITY MAP

SCALE: 1" =1000'

NOTE:
SEE SHT. # 4, FOR RESULT OF SURVEY.

INDEX TO EXISTING R/W

IND.	SUBDIVISION	SEC.	TWP.	R.	ACQ. FROM	TYPE	F/E	INSTRUMENT NO.	WIDTH	YEAR	PARCEL NO.
1	PT. NE1/4	34	8 N	19 W	ARIZONA STATE LAND DEPT	ESMT		92-2029	200'	1992	
2	PT. NE1/4	34	8 N	19 W	ARIZONA STATE LAND DEPT	ESMT		APP. #PHX083964	100'	1948	
3	PT. NE1/4	34	8 N	19 W	ARIZONA STATE LAND DEPT	ESMT		R/W #AZ033720	50'	1964	
4	PT. NW1/4	35	8 N	19 W	ARIZONA STATE LAND DEPT	ESMT		APP. #PHX083964	200'	1948	
5	PT. NW1/4	35	8 N	19 W	ARIZONA STATE LAND DEPT	ESMT		R/W #AZ033720	100'	1964	

REVISIONS			
C.O. NO.	DATE	BY	DESCRIPTION

DRAWING NO.	D-15-T-011	
HARD COPY		
DRAWN	NKP	6/99
CHECKED	ADR.	6/99

AZTEC ENGINEERING
3747 East Grove Street, Phoenix, AZ 85040-3962
Tel (602)454-0402 Fax (602)454-0403

ROUTE: S.R. 95
SECTION: SR 95 & CENTRAL AVE. - PARKER

ARIZONA DEPARTMENT OF TRANSPORTATION
RIGHT OF WAY PLANS SECTION

HIGHWAY: QUARTZSITE - PARKER - TOPOCK
PROJECT NO. F-063-2-716
TRACS NO. 095 LA 131 H4013 01R

ARIZONA REGISTERED LAND SURVEYOR CERTIFICATE NO. 25396 ALAN D. REECE Date Signed 6-14-99 ARIZONA, U.S.A.

SHEET 2 OF 4

f:\9518\12\cadd\dgn\95-w131.v01 VIEW NAME:
14 JUN 1999 12:16:38

Click here for SR 95 Index

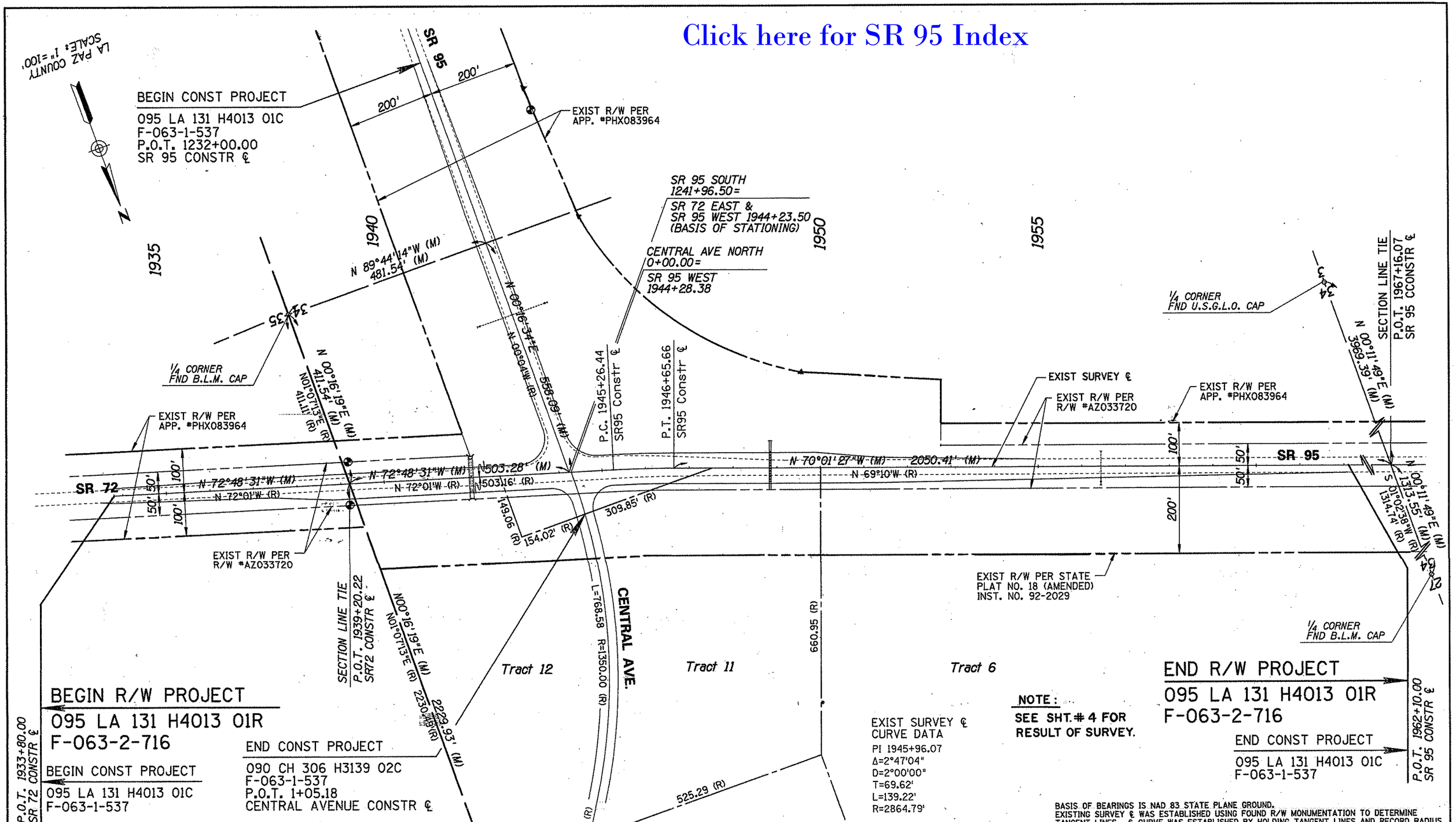

EXIST SURVEY ℄
CURVE DATA
PI 1945+96.07
Δ=2°47'04"
D=2°00'00"
T=69.62'
L=139.22'
R=2864.79'

NOTE:
SEE SHT.# 4 FOR RESULT OF SURVEY.

BASIS OF BEARINGS IS NAD 83 STATE PLANE GROUND.
EXISTING SURVEY ℄ WAS ESTABLISHED USING FOUND R/W MONUMENTATION TO DETERMINE TANGENT LINES. ℄ CURVE WAS ESTABLISHED BY HOLDING TANGENT LINES AND RECORD RADIUS.

REVISIONS			
C.O. NO.	DATE	BY	DESCRIPTION

DRAWING NO.	D-15-T-011	
HARD COPY		
DRAWN	NKP	6/99
CHECKED	ADR	6/99

AZTEC ENGINEERING
2747 East Grove Street, Phoenix, AZ 85040-3962
Tel (602)454-0402 Fax (602)454-0403

ARIZONA DEPARTMENT OF TRANSPORTATION
RIGHT OF WAY PLANS SECTION
HIGHWAY: QUARTZSITE - PARKER - TOPOCK
PROJECT NO. F-063-2-716
TRACS NO. 095 LA 131 H4013 01R
ROUTE: S.R. 95
SECTION: SR 95 & CENTRAL AVE. - PARKER

REGISTERED LAND SURVEYOR
CERTIFICATE NO. 25396
ALAN D. REECE
Date Signed 14-JUN-99
ARIZONA, U.S.A.

SHEET 3 OF 4

f:\9518\12\oedd\dgn\95rw131.s01 VIEW NAME:
14 JUN 1999 12:09:59

RESULTS OF SURVEY MAP

OF ADOT RIGHT-OF-WAY AND ADJACENT TRACTS
IN THE N.E. QUARTER SECTION 34 AND THE N.W. QUARTER SECTION 35,
T8N, R19W, GILA AND SALT RIVER MERIDIAN, LA PAZ COUNTY, ARIZONA.

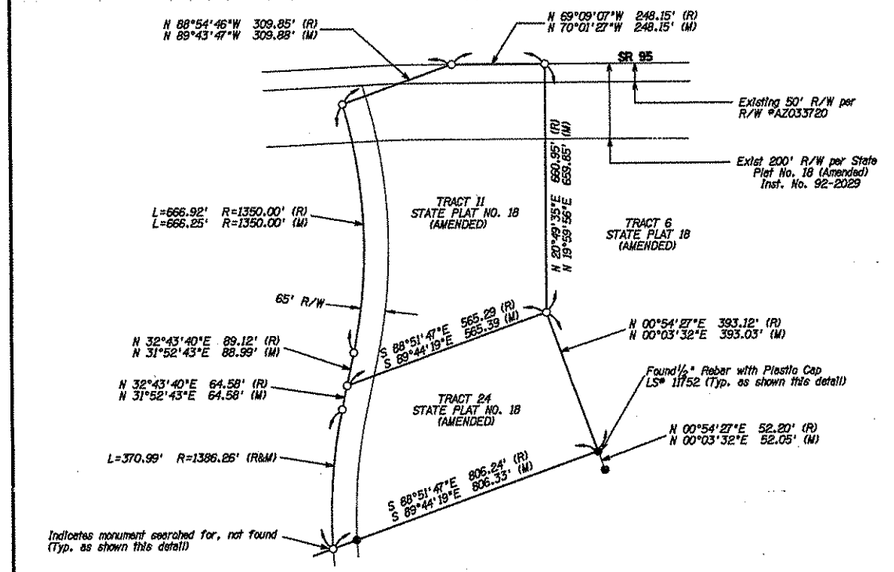

DETAIL TRACT 11

No Scale

(TRACT 24 INCLUDED TO SHOW FOUND MONUMENTS THAT CONTROLLED CALCULATIONS)

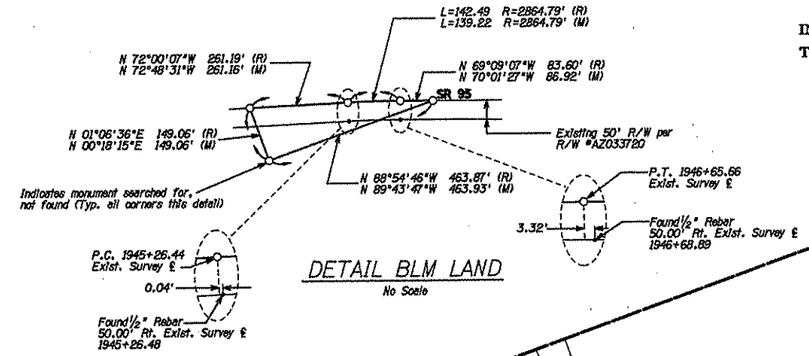

DETAIL BLM LAND

No Scale

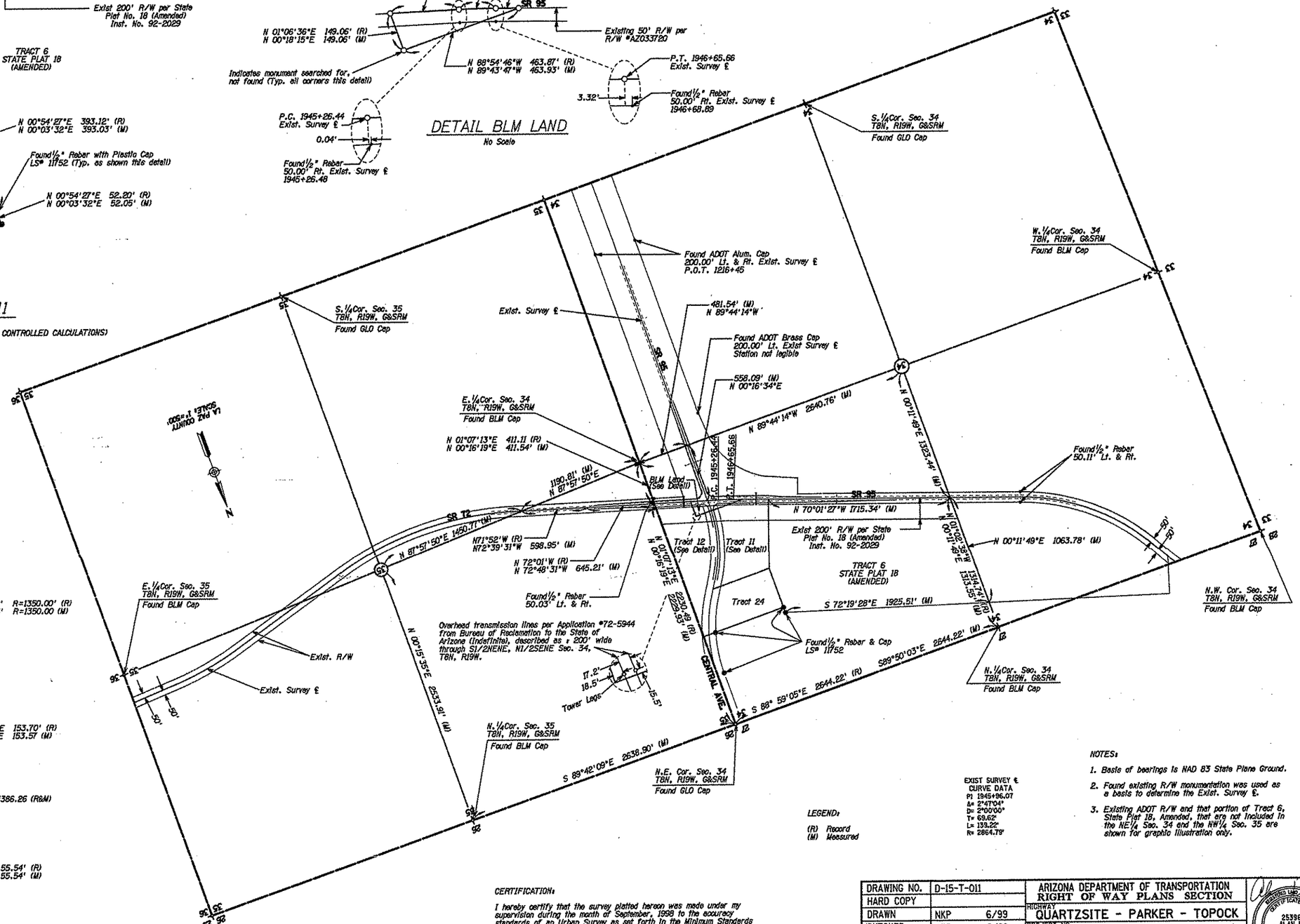

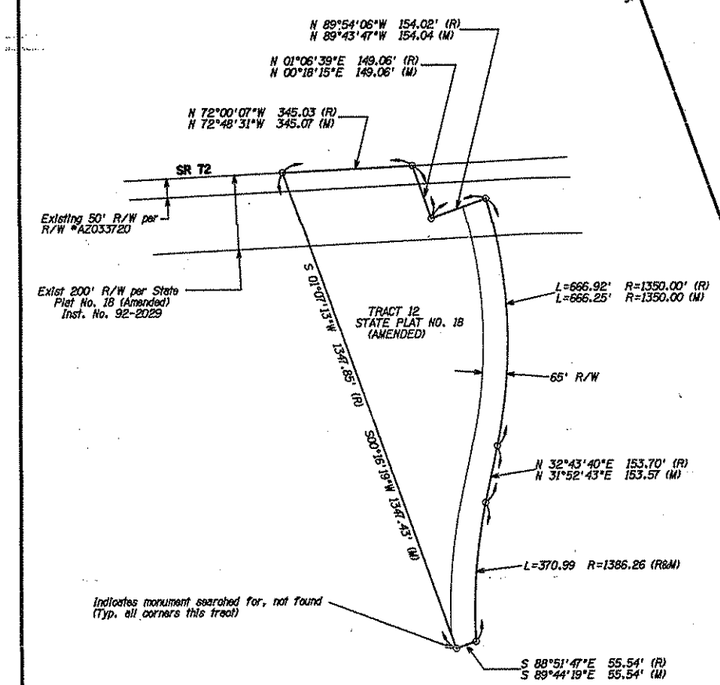

DETAIL TRACT 12

No Scale

CERTIFICATION:

I hereby certify that the survey platted hereon was made under my supervision during the month of September, 1998 to the accuracy standards of an Urban Survey as set forth in the Minimum Standards for Arizona Land Boundary Surveys adopted by the State Board of Technical Registration on November 15, 1989. The dimensions shown accurately represent said survey to the best of my knowledge and belief.

By: Alan D. Reece, R.L.S. #25396

EXIST SURVEY ℄ CURVE DATA

PI 1945+96.07
Δ= 2°47'04"
D= 2°00'00"
T= 69.62'
L= 139.22'
R= 2864.79'

LEGEND:

(R) Record
(M) Measured

NOTES:

1. Basis of bearings is NAD 83 State Plane Ground.
2. Found existing R/W monumentation was used as a basis to determine the Exist. Survey ℄.
3. Existing ADOT R/W and that portion of Tract 6, State Plat 18, Amended, that are not included in the NE1/4 Sec. 34 and the NW1/4 Sec. 35 are shown for graphic illustration only.

DRAWING NO.	D-15-T-011	ARIZONA DEPARTMENT OF TRANSPORTATION RIGHT OF WAY PLANS SECTION	
HARD COPY		HIGHWAY: QUARTZSITE - PARKER - TOPOCK	
DRAWN	NKP 6/99	PROJECT NO. F-063-2-716	
CHECKED	ADR 6/99	TRACS NO. 095 LA 131 H4013 01R	
AZTEC ENGINEERING 3147 East Grove Street, Phoenix AZ 85040-3882 Tel (602)454-0400 Fax (602)454-0403			
ROUTE S.R. 95	SECTION SR 95 & CENTRAL AVE. - PARKER		SHEET 4 OF 4

REGISTERED LAND SURVEYOR CERTIFICATE NO. 25396 ALAN D. REECE Date Signed 10-6-98 ARIZONA U.S.A.

Click here for SR 95 Index

f:\9518\12\oodd\dgn\95rw131.dgn VIEW NAME:
14 JUN 1999 11:35:02