| FHWA REGION | STATE | PROJECT NUMBER | SHEET NUMBER | TOTAL SHEETS | FINALIZED PLANS |
|---|---|---|---|---|---|
| 9 | ARIZ. | F-063-2-601 | 1 | 7 | |

| DRAWING NUMBER | D-14-T-355 |
|---|---|

# STATE OF ARIZONA
# DEPARTMENT OF TRANSPORTATION

## HIGHWAYS DIVISION

## RIGHT OF WAY PLAN OF THE

# QUARTZSITE—PARKER HIGHWAY
# QUARTZSITE—NORTH
# S.R. 95
# PROJECT NO. F-063-2-601

YUMA COUNTY DISTRICT I

LENGTH OF PROJECT = 1.001 MILES

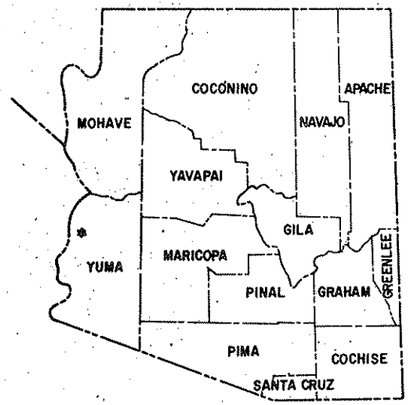


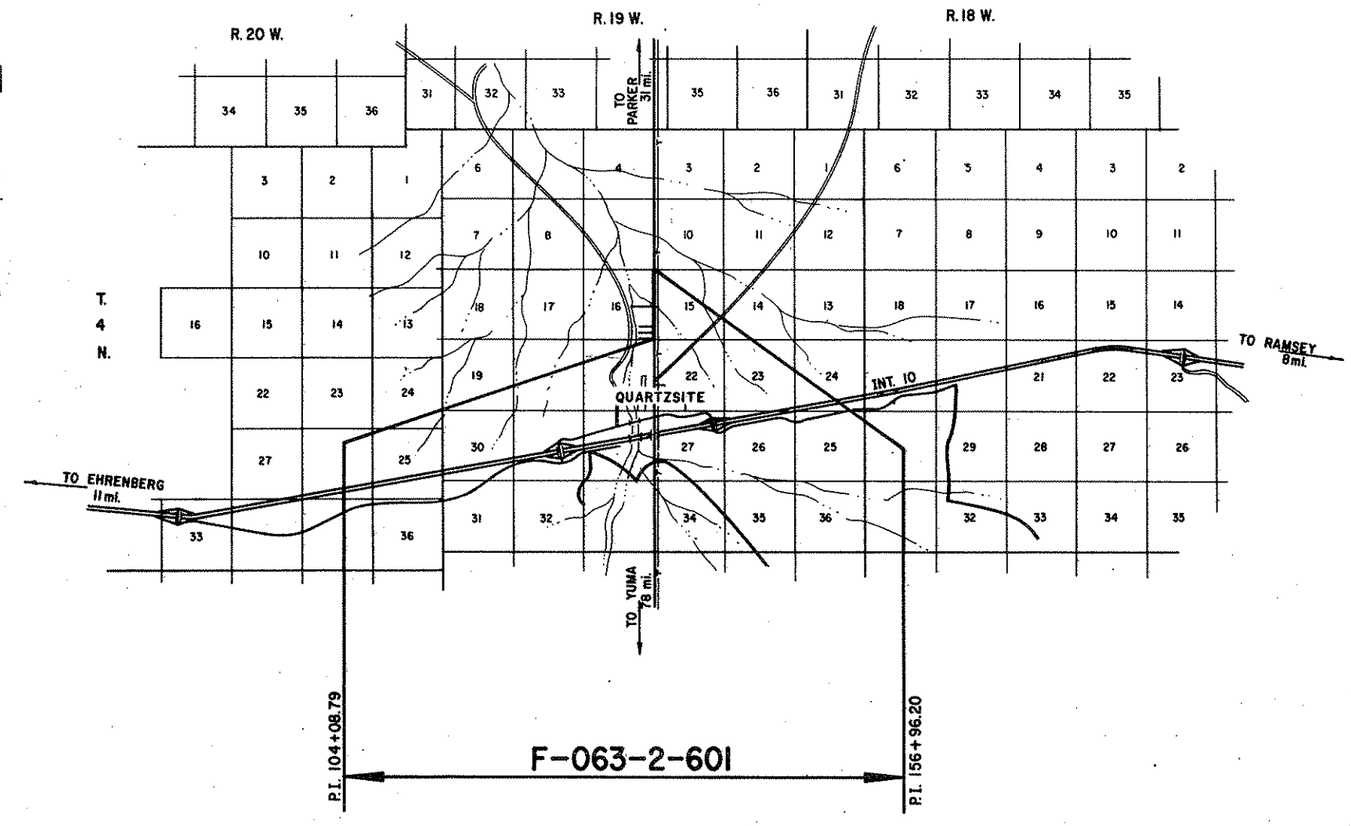


Public Hearing Requirements satisfied Not Required

Environmental Impact Statement Requirements satisfied Not Required

Approved

DEPUTY STATE ENGINEER 3-29-79 DATE

ARIZONA DEPARTMENT OF TRANSPORTATION BOARD Approved for Right of Way Acquisition in accordance with Resolution found in minutes of Highway Commission meeting on 4-5-55 & Rec. on Pg. 212 & 213.

Oscar T. Lyon Jr. State Engineer

CHIEF DEPUTY STATE ENGINEER 3/30/79 DATE

U.S. DEPARTMENT OF TRANSPORTATION

FEDERAL HIGHWAY ADMINISTRATION

DIVISION ENGINEER DATE

REDUCED SIZE DO NOT SCALE

IG 44512

Click here for SR 95 Index

Click here for SR 95 Index

# QUARTZSITE—PARKER HWY.
## QUARTZSITE—NORTH
## YUMA COUNTY

| REVISIONS | | | |
|---|---|---|---|
| C.O No. | DATE | BY | DESCRIPTION |
| | | | |

| | |
|---|---|
| PROJECT NO. | F-063-2-601 |
| DRAWING NO. | D-14-T-355 |
| SHEET NO. | 2 OF 7 |
| DRAWN BY | BOB O. |
| DATE COMP. | 3-28-79 |
| SCALE | ——— |

### A

| | |
|---|---|
| Acres | Ac. |
| Ahead | Ahd. |
| And | & |
| And Wife | et ux |
| And Others | et al |
| And Husband | et vir |
| Angle | ∠ |
| Approximate | Approx. |
| Arbitrary | Arb. |
| Asphalt | Asph. |
| At | @ |
| Avenue | Ave. |

### B

| | |
|---|---|
| Back | Bk. |
| Bank Protection | B.P. |
| Barbed Wire | B.W. |
| Bearing | Brng. |
| Beginning | Beg. |
| Book | Bk. |
| Borrow | Bor. |
| Boulevard | Blvd. |
| Boundary | Bndry. |
| Brass Cap | B.C. |
| Bridge | Br. |
| Building | Bldg. |
| Bureau of Indian Affairs | B.I.A. |
| Bureau of Land Management | B.L.M. |
| Bureau of Reclamation | B.R. |

### C

| | |
|---|---|
| Calculated | Calc. or C. |
| Cattle Guard | C.G. |
| Center | Ctr. |
| Center to Center | C. to C. |
| Centerline | ℄ |
| Channel | Chan. |
| Concrete | Conc. |
| Concrete Box Culvert | C.B.C. |
| Construction | Constr. |
| Contractor | Cont. |
| Corner | Cor. |
| Corrugated Metal Pipe | C.M.P. |
| County | Co. |
| Creek | Ck. |
| Cubic Yard | C.Y. |
| Culvert | Culv. |
| Curve Data | |
| Curve to Spiral | C.S. |
| Degree of Change per 100' | a |
| Length of Curve | L |
| Radius | R |
| Spiral to Curve | S.C. |
| Spiral to Tangent | S.T. |
| Delta | △ |
| Point of Curve | P.C. |
| Deflection (Total Curve) | I |
| Curve Data | |
| Point of Tangent | P.T. |
| Point of Compound Curve | P.C.C. |
| Point of Reverse Curve | P.R.C. |
| Point of Reverse Spiral | P.R.S. |
| Point of Intersection | P.I. |
| Degree of Curve | D |
| Tangent Length | T |
| Tangent to Spiral | T.S. |

### D

| | |
|---|---|
| Deceleration | Decel. |
| Deflection | Defl. |
| Department | Dept. |
| Detour | Det. |
| Diameter | Dia. |
| Distance | Dist. |
| Ditch and Dyke | D.&D. |
| Docket | Dkt |
| Drawing | Dwg. |
| Drive | Dr. |
| Dyke | Dk. |
| Drainage | Drn. |
| Drainage Easement | D.E. |

### E

| | |
|---|---|
| Each | Ea. |
| Easement | Esmt. |
| East | E |
| Elevation | Elev. |
| Embankment | Emb. |
| Engineer | Engr. |
| Equal | Eq or = |
| Equation | Equa. |
| Excavation | Excav. |
| Existing | Exist |
| Extend | Ext |

### F

| | |
|---|---|
| Federal | Fed |
| Feet | Ft or ' |
| Fence | Fc. |
| Flowage Easement | F.E. |
| Forest | For |
| Found | Fnd |
| Frame | Fr |
| Freeway | Frwy. |
| Future | Fut. |

### G

| | |
|---|---|
| Galvanized | Galv. |
| Gauge | Ga. |
| Government | Govt. |
| Grader | Gr. |
| Guard | Gd. |

### H

| | |
|---|---|
| Headwall | Hdwl. |
| Highway | Hwy. |
| House | Hse. |

### I

| | |
|---|---|
| Inch | In. or " |
| Include | Incl. |
| Interchange | Intcg. |
| Iron Pipe | I.P. |
| Irrigation | Irr. |

### J

| | |
|---|---|
| Joint | Jt. |
| Junction | Jct. |

### L

| | |
|---|---|
| Left | Lt. |
| Length | Lgth. |
| Line | Ln. |
| Linear Feet | L.F. |
| Local Tangent Bearing | L.T.B. |

### M

| | |
|---|---|
| Manhole | M.H. |
| Material | Matl. |
| Maximum | Max. |
| Median | Med. |
| Mile | Mi. |
| Mile Post | M.P. |
| Minimum | Min |
| Minute | ' |
| Miscellaneous | Misc. |
| Monument | Mon. |
| Mountain | Mt. |

### N

| | |
|---|---|
| National | Natl. |
| North | N. |
| Number | No. |

### O

| | |
|---|---|
| Opening | Opng. |
| Outside Diameter | O.D. |
| Office | Off. |

### P

| | |
|---|---|
| Page | Pg. |
| Parcel | Par. |
| Parkway | Pkwy. |
| Per | / |
| Per Cent | % |
| Place | Pl. |
| Point on Curve | P.O.C. |
| Point on Tangent | P.O.T. |
| Point on Semi-Tangent | P.O.S.T. |
| Power Line | P.L. |
| Private | Pvt. |
| Project | Proj. |
| Property | Prop. |
| Proposed | Propsd |
| Protection | Prot. |

### Q

| | |
|---|---|
| Quadrant | Quad. |

### R

| | |
|---|---|
| Railroad | R.R. |
| Range | Rng. or R. |
| Record | Rec. or (R) |
| Reinforced | Reinf. |
| Reinforced Concrete Pipe | R.C.P. |
| Required | Reqd. |
| Reservation | Res. |
| Right | Rt. |
| Right of Way | R/W |
| Road | Rd. |
| Roadway | Rdwy |

### S

| | |
|---|---|
| Second | " |
| Section | Sec. |
| Sheet | Sht. |
| Skew | Sk. |
| Slope Easement | S.E. |
| South | S. |
| Specifications | Specs. |
| Square | Sq. |
| Square Feet | ⌀ |
| State Route | S.R. |
| Station | Sta |
| Street | St. |
| Subdivision | Subdiv. |
| Survey | Sur. |

### T

| | |
|---|---|
| Telegraph | Tlg. |
| Telephone | Tel. |
| Township | Twp. or T. |
| Temporary Construction Easement | T.C.E. |
| Traffic Interchange | T.I. |
| Turnout | T.O. |
| Typical | Typ. |

### U

| | |
|---|---|
| United States General Land Office | U.S.G.L.O. |
| Underground | Ungnd. |

### V

| | |
|---|---|
| Vertical | Vert. |

### W

| | |
|---|---|
| West | W |
| West Bound | W.B. |
| Warranty Deed | W.D. |

### Y

| | |
|---|---|
| Yard | Yd. |

# STANDARD ABBREVIATIONS

ADOT-ENG 44-512

Click here for SR 95 Index

# QUARTZSITE—PARKER HWY.
## QUARTZSITE—NORTH
## YUMA COUNTY

| REVISIONS | | | |
|---|---|---|---|
| C.O.No | DATE | BY | DESCRIPTION |
| | | | |

| | |
|---|---|
| PROJECT NO. | F-063-2-601 |
| DRAWING NO. | D-14-T-355 |
| SHEET NO. | 3 OF 7 |
| DRAWN BY | BOB O. |
| DATE COMP. | 3-28-79 |
| SCALE | —— |

| ITEM | SYMBOL |
|---|---|
| HIGHWAY SURVEY CENTERLINE | |
| HIGHWAY CONSTRUCTION CENTERLINE | |
| HIGHWAY CENTERLINE (EXISTING) | |
| HIGHWAY RIGHT OF WAY LINE (NEW) | |
| HIGHWAY RIGHT OF WAY LINE (EXISTING) | |
| CONTROLLED ACCESS (FULL) | |
| CONTROLLED ACCESS (PARTIAL) | |
| CONTROLLED ACCESS (EXISTING) | |
| RAILROAD RIGHT OF WAY LINE | |
| RAILROAD RIGHT OF WAY LINE COMMON TO HIGHWAY RIGHT OF WAY LINE (EXISTING) | |
| NATIONAL OR STATE BOUNDARY LINE | |
| FOREST, NATIONAL MONUMENT, MILITARY OR INDIAN RESERVATION | |
| COUNTY LINE | |
| TOWNSHIP OR RANGE LINE | |
| SECTION LINE | |
| QUARTER OR MID SECTION LINE | |
| SIXTEENTH OR GOVERNMENT LOT LINE | |
| LAND GRANT BOUNDARY LINE | |
| CITY LIMITS BOUNDARY LINE | |
| SUBDIVISION OR LOT BOUNDARY LINE | |
| PROPERTY OWNERSHIP BOUNDARY LINE | |
| PROPERTY LEASE BOUNDARY LINE | L |
| SURVEY MEANDER LINE | |
| POWER LINE | |
| POWER TRANSMISSION LINE | |
| TELEPHONE OR TELEGRAPH LINE | |
| TELEPHONE AND POWER LINE (COMBINATION) | |
| UNDERGROUND TELEPHONE CABLE | T |
| WATER UTILITY LINE | W 6" W 6" W |
| NATURAL GAS UTILITY LINE | G 2" G 2" G |
| SANITARY SEWER LINE | S 8" S 8" S |
| STORM SEWER LINE | SS 36" SS 36" SS |

| ITEM | SYMBOL |
|---|---|
| HIGHWAY SLOPE OR DRAINAGE EASEMENT (NEW) | |
| HIGHWAY SLOPE OR DRAINAGE EASEMENT (EXISTING) | |
| TEMPORARY CONSTRUCTION EASEMENT (NEW) | |
| ROAD (NEW) (SHOULDER TO SHOULDER WIDTH) | |
| ROAD (EXISTING) (SHOULDER TO SHOULDER WIDTH) | |
| RAILROAD TRACK | |
| RIVER OR CREEK (CONTINUOUS FLOW) | |
| RIVER OR CREEK (INTERMITTENT FLOW) | |
| NATURAL DRAINAGE OR A WASH | |
| CANAL, CHANNEL, OR DITCH (NEW) | |
| CANAL, CHANNEL, OR DITCH (EXISTING) | |
| IRRIGATION DITCH OR LINE (NEW) | IRR IRR |
| IRRIGATION DITCH OR LINE (EXISTING) | IRR IRR |
| DYKE OR LEVEE (NEW) | |
| DYKE OR LEVEE (EXISTING) | |
| BANK PROTECTION | |
| RETAINING WALL | |
| CONSTRUCTION OR SLOPE LIMITS | |
| WIRE OR BARBED WIRE FENCE | |
| CHAIN LINK FENCE | |
| WOOD FENCE | |
| STONE FENCE | |
| ROAD GUARD (NEW) | |
| ROAD GUARD (EXISTING) | |
| CURB | |
| CURB AND GUTTER | |
| DEPRESSED CURB WITH GUTTER (NEW) | |
| DEPRESSED CURB WITH GUTTER (EXISTING) | |
| TREES (DECIDUOUS) | |
| TREES (CONIFEROUS) | |
| HEDGE OR SHRUBBERY | |

EXIST. PAVEMENT

NEW PAVEMENT

EXIST. PAVEMENT, TO BE OBLITERATED

NEW STRUCTURES (BRIDGES, ETC. NOT COVERED BY PAVEMENT)

EXCESS TAKE

| ITEM | SYMBOL |
|---|---|
| BRIDGE (NEW) | |
| BRIDGE (EXISTING) | |
| PIPE CULVERT (NEW) | |
| PIPE CULVERT (EXISTING) | |
| BOX CULVERT (NEW) | |
| BOX CULVERT (EXISTING) | |
| CATTLE GUARD (NEW) | |
| CATTLE GUARD (EXISTING) | |
| GATE (NEW) | |
| GATE (EXISTING) | |
| FORD (NEW) | |
| FORD (EXISTING) | |
| TRAFFIC DIRECTIONAL FLOW ARROWS | |
| DRAINAGE DIRECTIONAL FLOW ARROWS | |
| PROPERTY LIMIT ARROWS | |
| LEASE LIMIT ARROWS | L L |
| PROPERTY TIE BARS | |
| SURVEY MONUMENT, NEW | |
| SURVEY MONUMENT, EXISTING | |
| NEW RIGHT OF WAY CONTROL POINT | |
| RIGHT OF WAY MARKER, EXISTING | |

NORTH ARROW

FOUND SEC. COR. or 1/4 COR.

UNFOUND SEC. COR. or 1/4 COR.

3 FOUND CENTER SEC.

3 UNFOUND CENTER SEC.

5/32" Diameter Circle. No. 1 Rapidograph Pen, Or Equal.

SECTION CORNER

3 1/2" Diameter Circle. No. 1 Rapidograph Pen, Or Equal.

CENTER OF SECTION

5/32" Diameter Circle. No. 1 Rapidograph Pen, Or Equal.

1/4 CORNER

7-614 PARCEL BUBBLE Size 3/4" 7-614 7-614-L1

# STANDARD SYMBOLS

DRAWING 44-512

QUARTZSITE—PARKER HWY.
QUARTZSITE—NORTH
YUMA COUNTY

Click here for SR 95 Index

| REVISIONS | | | | | |
|---|---|---|---|---|---|
| C.O. No. | DATE | BY | DESCRIPTION | PROJECT NO. | F-063-2-601 |
| | | | | DRAWING NO. | D-14-T-355 |
| | | | | SHEET NO. | 4 OF 7 |
| | | | | DRAWN BY | BOB O. |
| | | | | DATE COMP. | 3-28-79 |
| | | | | SCALE | — |

| OWNERSHIP RECORD | | | | | | | | | | ACQUISITION RECORD | | | | |
|---|---|---|---|---|---|---|---|---|---|---|---|---|---|---|
| PARCEL NUMBER | OWNER | DESCRIPTION | TOTAL AREA | AREA REQUIRED GROSS INCLUDING EXISTING R/W | AREA REQUIRED NET EXCLUDING EXISTING R/W | EASEMENT AREA | REMAINDER LEFT | REMAINDER RIGHT | SHEET NUMBER | COMMISSION APPROVAL | TYPE & DATE OF INSTRUMENT | RECORDED DATE | RECORDED BOOK | RECORDED PAGE |
| 14-357 | State of Arizona (S.L.D) | Pt. of Sec. 16 T.4 N. R.19 W. | 400 Ac. | | 4.6 Ac. | | 395.4 Ac. | | 6 & 7 | 4-9-80 | Grant 4-22-80 | NOT RECORDED | | |
| -L1 | Frank M. Scott, G.L. 1199 | Pt. of Sec. 16 T.4 N. R.19 W. | 360 Ac. | | 3.1 Ac. | | 356.9 Ac. | | 6 & 7 | | | | | |

# QUARTZSITE—PARKER HWY.
## QUARTZSITE—NORTH
## YUMA COUNTY

| REVISIONS | | | |
|---|---|---|---|
| C.O. No | DATE | BY | DESCRIPTION |
| | | | |

| | |
|---|---|
| PROJECT NO. | F-063-2-601 |
| DRAWING NO. | D-14-T-355 |
| SHEET NO. | 5 OF 7 |
| DRAWN BY | BOB O. |
| DATE COMP. | 3-28-79 |
| SCALE | 1" = 500' |

HARD COPY R/W S.M. 14-T-195 CHECKED BY

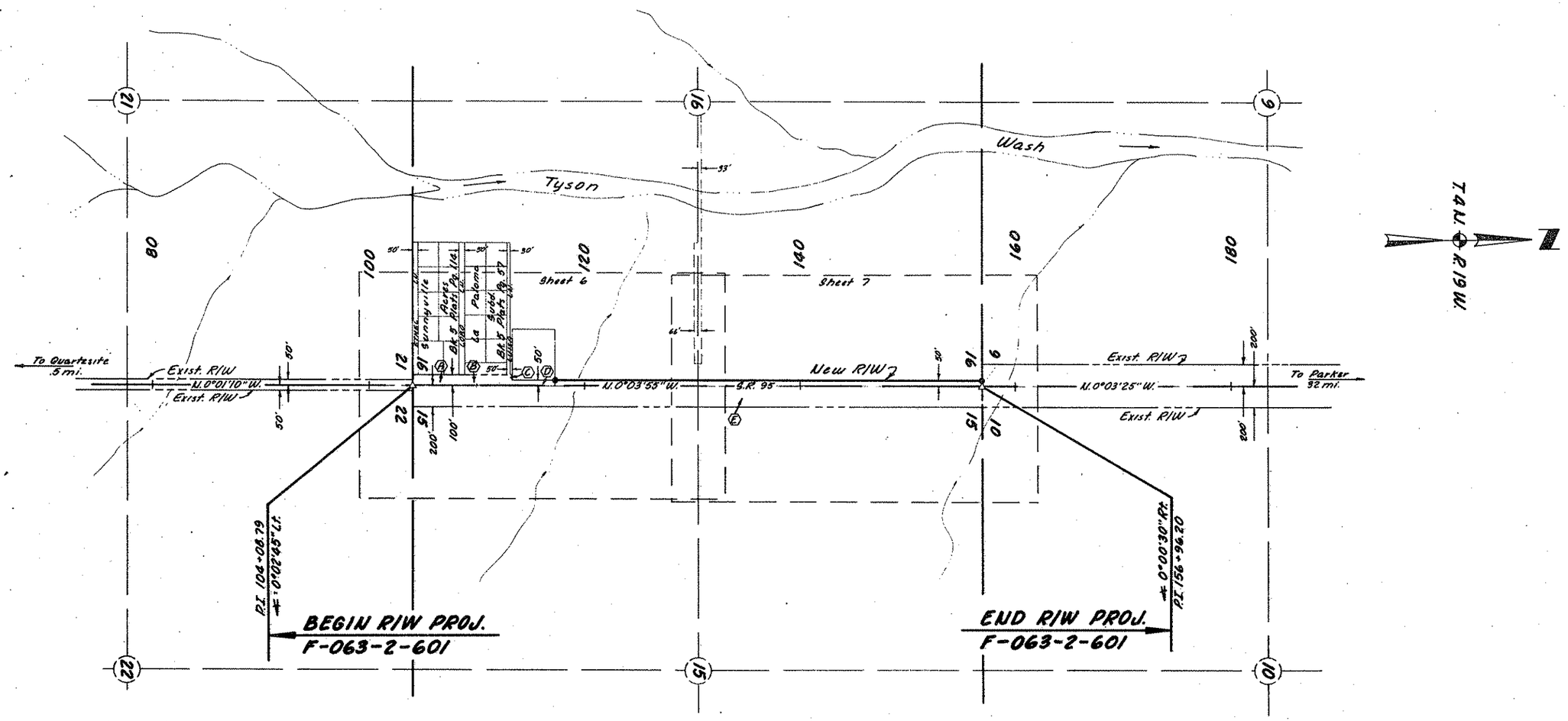


VICINITY MAP

REDUCED SIZE DO NOT SCALE

| INDEX TO EXISTING R/W | | | | | | | | | | | |
|---|---|---|---|---|---|---|---|---|---|---|---|
| INDEX | SUBDIVISION | SEC. | TWP. | R. | ACQUIRED FROM | TYPE | BOOK | PAGE | WIDTH | YEAR | PAR. NO. |
| A | Sunnyville Acres | 16 | 4N | 19W | Sunnyville Acres | Ded. | 5 | 114 | 100' | 1970 | |
| B | La Paloma Subd. | 16 | 4N | 19W | La Paloma Subd. | Ded. | 5 | 57 | 100' | 1969 | |
| C | Pt. of SE¼ SE¼ | 16 | 4N | 19W | Hugh S. Wright et ux | Deed | Dkt. 516 | 702 | 100' | 1968 | |
| D | Pt. of SE¼ SE¼ | 16 | 4N | 19W | Robert L. Helt et ux | W.D. | Dkt. 1090 | 513 | 50' | 1979 | 14-316 |
| E | Pt. of W½ | 15 | 4N | 19W | U.S.A. (B.L.M.) | Grant | | | 200' | 1948 | |

Click here for SR 95 Index

# QUARTZSITE—PARKER HWY.
## QUARTZSITE—NORTH
## YUMA COUNTY

| REVISIONS | | | | |
|---|---|---|---|---|
| C.O. No. | DATE | BY | DESCRIPTION | |
| 5835 | 6-30-81 | D.J.H. | Added abandoned area note & zip. | |

| | |
|---|---|
| PROJECT NO. | F-063-2-601 |
| DRAWING NO. | D-14-T-355 |
| SHEET NO. | 6 OF 7 |
| DRAWN BY | BOB O. |
| DATE COMP. | 3-28-79 |
| SCALE | 1" = 100' |

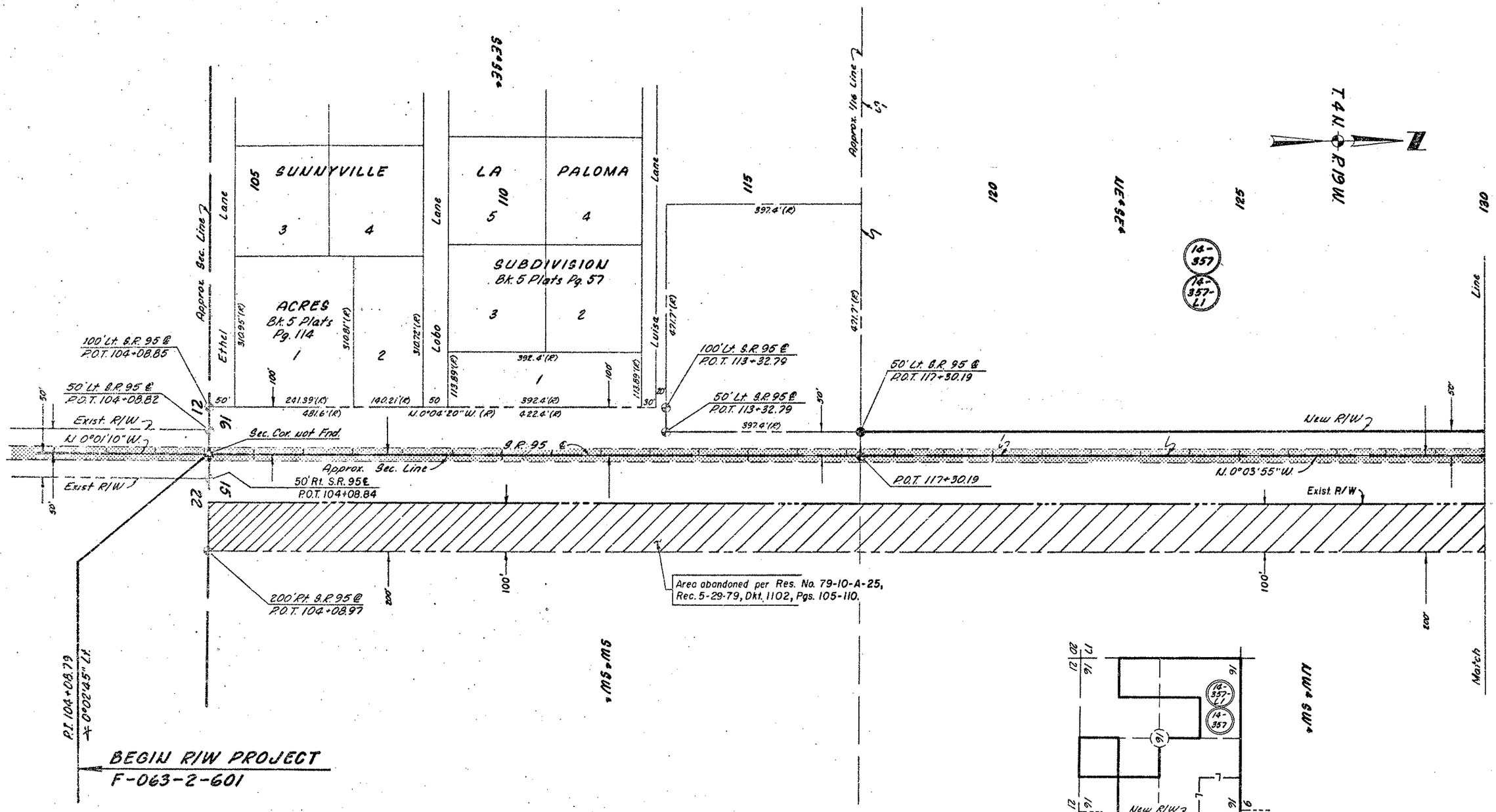


Click here for SR 95 Index

# QUARTZSITE—PARKER HWY.
## QUARTZSITE—NORTH
## YUMA COUNTY

| REVISIONS | | | | |
|---|---|---|---|---|
| C.O. No. | DATE | BY | DESCRIPTION | |
| 5835 | 6-30-81 | D.J.H. | Added abandoned area note & sig. | |

| | |
|---|---|
| PROJECT NO. | F-063-2-601 |
| DRAWING NO. | D-14-T-355 |
| SHEET NO. | 7 OF 7 |
| DRAWN BY | BOB O. |
| DATE COMP. | 3-28-79 |
| SCALE | 1" = 100' |

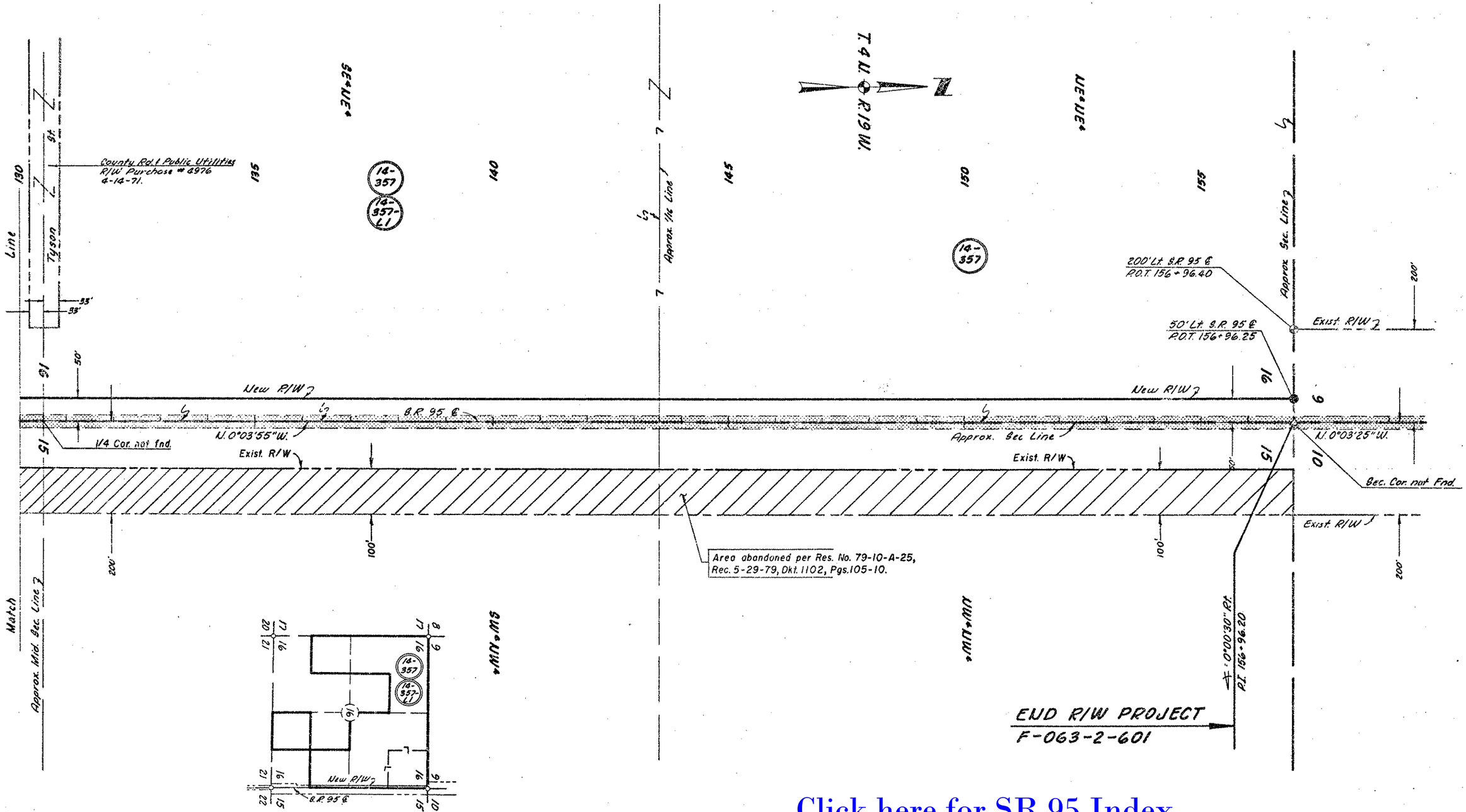


Click here for SR 95 Index