C.O. 4410, 3-8-76 R.L.R. FINALIZED.

| FED. ROAD DIVISION | STATE | PROJECT NUMBER | SHEET NUMBER | TOTAL SHEETS | FINALIZED PLANS |
|---|---|---|---|---|---|
| 7 | ARIZ. | F-012-1-822 | 1 | 24 | 3-8-76 R.L.R. |

DRAWING NUMBER D-2-T- 428

# STATE OF ARIZONA
# STATE HIGHWAY DEPARTMENT

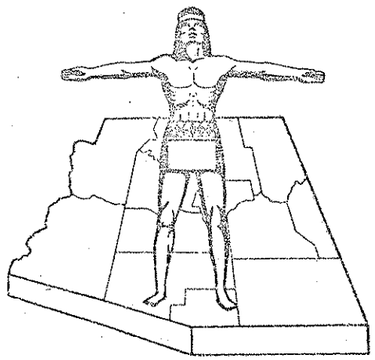

## RIGHT OF WAY PLAN OF THE
# NOGALES—LOWELL
# STATE HIGHWAY
## PROJECT NO. F-012-1-822
## COCHISE
## COUNTY

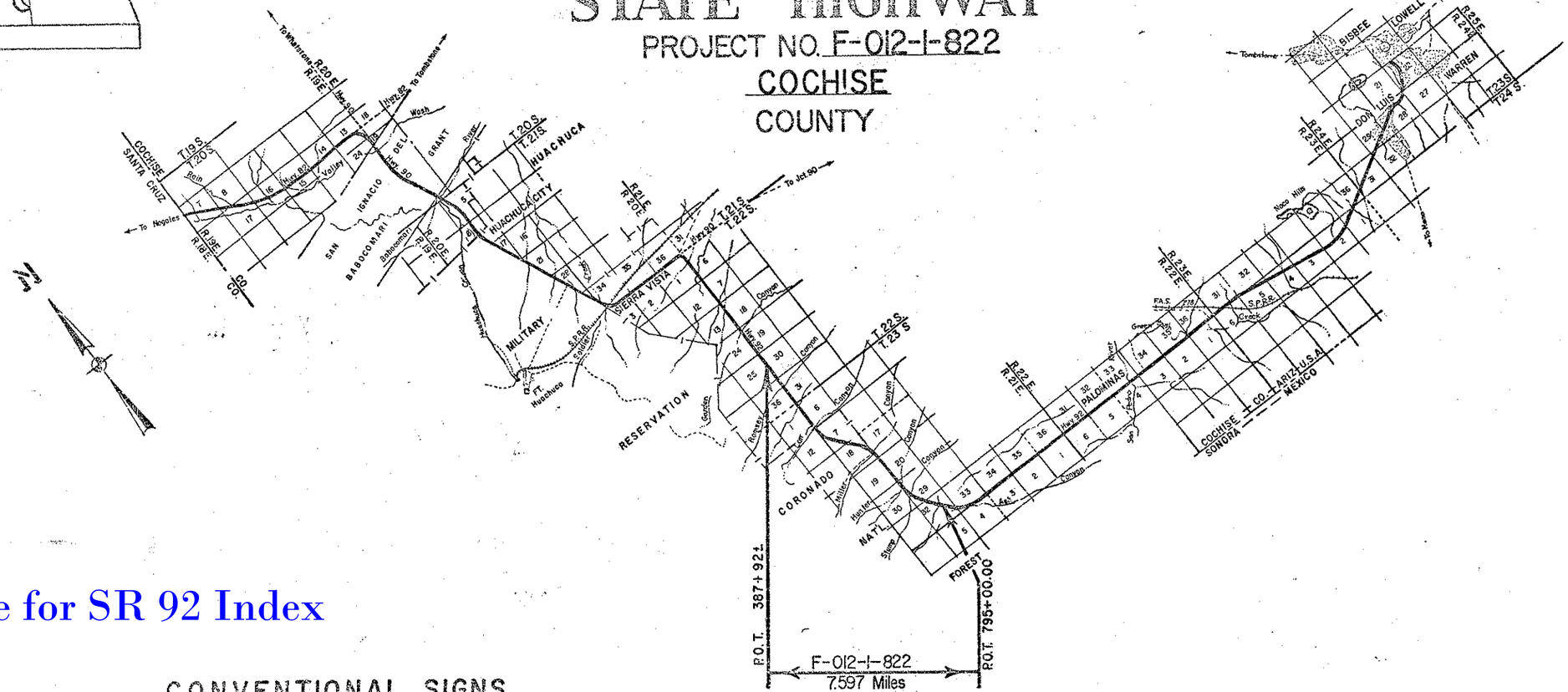


Click here for SR 92 Index

## CONVENTIONAL SIGNS

HIGHWAY CENTER LINE (New) (Existing)
HIGHWAY R/W LINE (New) (Existing)
CONTROLLED ACCESS (Closed) (Open) (Existing)
R.R. R/W COMMON TO HIGHWAY R/W (Existing)
R.R. R/W LINE
TOWNSHIP AND RANGE LINE
SECTION LINE
1/4 LINE OR MID-SECTION LINE
1/16 LINE
PROPERTY LINE (not part of a Subdivision)
SUBDIVISION OR LOT LINE
ORIGINAL LOT LINE
STATE AND NATIONAL BOUNDARIES
COUNTY LINE
CITY LIMITS
LAND GRANTS BOUNDARIES

FOREST, NATIONAL MONUMENTS,
MILITARY BASES AND INDIAN RESERVATION
SURVEY MEANDER LINE
NEW R/W CONTROL POINT
EXISTING R/W MARKER
PARCEL NUMBER 7-001
RAILROAD TRACK
POWER LINE
POWER TRANSMISSION LINE
TELEPHONE LINE
COMBINATION TELEPHONE AND POWER LINE
UNDERGROUND TELEPHONE CABLE
WATER LINE
GAS LINE
SEWER LINE (Show size of line in alternate spaces)
STORM DRAIN
CHAIN LINK FENCE

BARBED WIRE FENCE (call out type) Gate
STREET LIGHT on extended arm
WATER METER
WATER VALVE
DOWN GUY
FIRE HYDRANT
GAS METER
GAS VALVE
MANHOLE (existing)
ROAD (existing)
PROPERTY ANCHOR BARS
PROPERTY LIMITS ARROWS
CANAL, CHANNEL OR DITCH
BRIDGE
BOX CULVERTS
CATTLE GUARD
RIVER
PIPE CULVERTS (New) (Existing)
DYKE

FINALIZED

Approved in accordance with Roadway Plans

ASSISTANT STATE ENGINEER — DATE 2-16-68

ARIZONA STATE HIGHWAY COMMISSION
Approved for Right of Way Acquisition in accordance with Resolution Number 68-58 dated 8-20-68
WILLIAM N. PRICE State Highway Engineer

DEPUTY STATE ENGINEER — DATE 8-16-68

U. S. DEPARTMENT OF TRANSPORTATION
FEDERAL HIGHWAY ADMINISTRATION
BUREAU OF PUBLIC ROADS
Approved:

DIVISION ENGINEER — DATE

NOGALES - LOWELL HWY.
RAMSEY CANYON - ASH CANYON SECTION
COCHISE COUNTY

| REVISIONS | | | |
|---|---|---|---|
| C.O. No. | DATE | BY | DESCRIPTION |
| 2541 | 7-1-70 | Mr | Revised Areas Par. 2-144 |
| 2539 | 8-31-70 | dws | Completed Acquisition Record. |
| 3359 | 8-7-72 | D.G.M. | Revised Areas. Par. 2-158. |
| 4243 | 6-2-75 | WDS | Revised Gross Area Sec. 17 Par. 2-159 |
| 4470 | 3-8-76 | R.L.R. | FINALIZED. |

| REVISIONS | | | |
|---|---|---|---|
| C.O. No. | DATE | BY | DESCRIPTION |
| 2064 | 8-30-68 | R.E. | Revised description & areas of 2-151, 2-152 & 2-171. Revised description of 2-156 & 2-160. Revised owner of 2-175 & 2-176. |
| 2065 | 9-3-68 | R.E. | Revised net Area Parcels 2-161 & 2-162 |
| 2096 | 10-30-68 | E.J.T. | Revised Ease. Areas, Remainders on Parcels 2-143 and 2-161. & 2-159. |
| 2317 | 6-9-69 | R.E. | Completed Acquisition Record |

| | |
|---|---|
| PROJECT NO. | F-012-1-822 |
| DRAWING NO. | D-2-T-428 |
| SHEET NO. | 2 of 24 |
| DRAWN BY | C. Bollinger |
| DATE COMP. | 7-10-68 |
| SCALE | |
| CONSULTANT | Hayes & Dashney Engineers, Inc. |

# OWNERSHIP RECORD / ACQUISITION RECORD

| PARCEL NUMBER | OWNER | DESCRIPTION | TOTAL AREA | AREA REQUIRED GROSS INCLUDING EXISTING R/W | AREA REQUIRED NET EXCLUDING EXISTING R/W | EASEMENT AREA | REMAINDER LEFT | REMAINDER RIGHT | SHEET NUMBER | COMMISSION APPROVAL | TYPE & DATE OF INSTRUMENT | RECORDED DATE | RECORDED BOOK | RECORDED PAGE |
|---|---|---|---|---|---|---|---|---|---|---|---|---|---|---|
| 2-143 | Kern County Land Co. | Pt. Sections 25 & 36 T.22S. R.20E. | 1273.9Ac. | 18.3 Ac. | 9.1 Ac. | 0.4Ac. | ~~573.9 Ac.~~ | 1,255.2Ac. | 6,7,8 & 9 | 1-31-69 | (1) 1-2-69 | 2-19-69 | 576 | 556 |
| | | Pt. Sections 20 & 29 T.23S. R.21E. | 993.6Ac. | 19.5 Ac. | 7.8 Ac. | ~~0.2Ac.~~ | 974.1 Ac. | — | 15,16,17,18 & 19 | 1-31-69 | (2) 1-2-69 | 2-19-69 | 576 | 554 |
| 2-144 | Transamerica Title Ins. Co. Trust #6216 | Lots 61 & 62 Sierra Vista Estates Amended | 230,670S.F. | — | 39,834 S.F. | — | 190,836S.F. | — | 7 | | | | | |
| | | Lots 63 & 64 " " " " | 236,064S.F. | — | 41,000 S.F. | — | 195,064S.F. | — | 7 | | | | | |
| | | Lots 65 & 66 Sierra Vista Estates Amended | 234,694S.F. | — | 41,000 S.F. | — | 193,694S.F. | — | 6 & 7 | 1-31-72 | F.O.C. 4-10-72 | 5-24-72 | 776 | 514-517 |
| | | Lot 1 & Pt. Lot 2 Sierra Vista Estates No. 2 | 414,303S.F. | — | 64,556 S.F. | — | 349,747 S.F. | — | 7 & 8 | | | | | |
| | | Lot 3 Sierra Vista Estates No. 2 | 276,466S.F. | — | 42,674 S.F. | — | 233,792 S.F. | — | 8 | | | | | |
| | | Pt. S½ Section 31, T.22S. R.21E. | 319.0Ac. | 6.1 Ac. | 3.1 Ac. | — | 312.9Ac. | — | 8 & 9 | | | | | |
| 2-145 | James Ira Scofield, et ux | Pt. Lot 2 Sierra Vista Estates No. 2 | 64,744 S.F. | — | 10,690 S.F. | — | 54,054S.F. | — | 8 | | | | | |
| 2-146 | Transamerica Title Ins. Co. Trust # RH-27018 | Pt. W½ Section 6, T.23S. R.21E. | 469.5Ac. | 11.5 Ac. | 5.8 Ac. | — | 458.0Ac. | — | 9, 10 & 11 | 1-7-71 | F.O.C. 6-9-71 | 6-23-71 | 703 | 73-76 |
| 2-147 | Beatrice Newman, a widow | Pt. N½ NE¼ Section 1, T.23S. R.20E. | 160.0Ac. | 3.1 Ac. | 1.5 Ac. | — | — | 156.9Ac. | 9 | 11-26-68 | (1) 10-9-68 | 12-16-68 | 568 | 437 |
| 2-148 | Fry Land & Water Co. Inc. | Pt. SE¼ NE¼ Section 1, T.23S. R.20E. | 4.5Ac. | — | 0.6 Ac. | — | — | 3.9Ac. | 9 | 11-13-68 | (1) 10-22-68 | 12-9-68 | 567 | 490 |
| | | Pt. SE¼ NE¼ & Pt. NE¼ SE¼ Section 1, T.23S. R.20E. | 3.0Ac. | — | 0.6 Ac. | — | — | 2.4Ac. | 9 & 10 | 11-13-68 | (3) 10-22-68 | 12-9-68 | 567 | 488 |
| 2-149 | Richard M. Cline, et al | Pt. S½ NE¼ & Pt. SE¼ Section 1, T.23S. R.20E. | 6.6Ac. | 4.5 Ac. | 0.4Ac. | — | — | 2.1 Ac. | 9 & 10 | 6-1-73 | F.O.C. 7-11-73 | 8-27-73 | 878 | 359 |
| 2-150 | Herbert Keeling, et ~~Ux~~ | Pt. SE¼ NE¼ Section 1, T.23S. R.20E. | 3.0Ac. | — | 0.6 Ac. | — | — | 2.4Ac. | 10 | 10-29-68 | (1) 10-1-68 | 12-2-68 | 566 | 347 |
| 2-151 | Lloyd E. Osterloh | Pt. NE¼ SE¼ Section 1, T.23S. R.20E. | 1.0Ac. | — | 0.2 Ac. | — | — | 0.8Ac. | 10 | 11-13-68 | (1) 10-15-68 | 12-16-68 | 568 | 438 |
| | | Pt. NE¼ SE¼ Section 1, T.23S. R.20E. | 2.0Ac. | — | 0.4 Ac. | — | — | 1.6Ac. | 10 | | | | | |
| 2-152 | Viola Yuncevich Shields | Pt. NE¼ SE¼ Section 1, T.23S. R.20E. | 3.0Ac. | — | 0.6 Ac. | — | — | 2.4 Ac. | 10 | 11-13-68 | (1) 10-22-68 | 12-16-68 | 568 | 440 |
| 2-153 | Robert J. Snyder, Jr., et ux | Pt. E½ SE¼ Section 1, T.23S. R.20E. | 1.0Ac. | — | 0.2 Ac. | — | — | 0.8Ac. | 10 | 11-26-68<br>11-26-68 | (1) 10-30-68<br>(5) 11-6-68 | 3-10-69<br>3-10-69 | 580<br>580 | 56<br>54 |
| 2-154 | Thelbert O. Gillespie, et ux | Pt. E½ SE¼ Section 1, T.23S. R.20E. | 2.0Ac. | — | 0.4Ac. | — | — | 1.6Ac. | 10 | 11-26-68<br>11-26-68 | (1) 10-10-68<br>(5) 11-6-68 | 12-26-68<br>12-26-68 | 569<br>569 | 491<br>489 |
| 2-155 | Fannie J. McCandless | Pt. E½ SE¼ SE¼ Section 1, T.23S. R.20E. | 1.0Ac. | — | 0.2Ac. | — | — | 0.8Ac. | 10 | 10-11-68 | (1) 9-24-68 | 12-9-68 | 567 | 315 |
| 2-156 | J.J. Stokes, et ux | Pt. E½ SE¼ SE¼ Section 1, T.23S. R.20E. III | 1.0Ac. | — | 0.2Ac. | — | — | 0.8Ac. | 10 | 10-11-68 | (1) 10-2-68 | 11-12-68 | 564 | 133- |
| | | Pt. E½ SE¼ SE¼ Section 1, T.23S. R.20E. I & II | 2.2Ac. | — | 0.4 Ac. | — | — | 1.8 Ac. | 10 & 11 | 10-11-68 | (4) 10-2-68 | | | 134 |
| 2-157 | Robert J. Cline, et ux | Pt. SE¼ SE¼ Section 1, T.23S. R.20E. | 3.5Ac. | 1.0 Ac. | 0.5Ac. | 0.1 Ac. | — | 2.4Ac. | 11 | 11-20-70 | F.O.C. 12-29-70 | 1-27-71 | 677 | 397 |
| 2-158 | Everett Baumkirchner, et al | Pt. Lot 7 Section 6, T.23S. R.21E. | 2.1Ac. | 0.7 Ac. | 0.4Ac. | ~~0.1Ac.~~ | ~~1.3Ac.~~ 1.4Ac. | — | 11 | 6-30-72 | F.O.C. 9-18-72 | 9-29-72 | 808 | 117 |
| 2-159 | Coronado National Forest | Pt. Sec. 7, T.23S. R.21E. | | 5.3 ~~4.2 Ac.~~ | — | — | — | — | 11 & 12 | | | | | |
| | | Pt. Sec. 12, T.23S. R.20E. | | 4.2 ~~8.3 Ac.~~ | — | — | — | — | 11 | | | | | |
| | | Pt. Sec. 19, T.23S. R.21E. | Unknown | ~~4.0~~ 4.5 Ac. | — | — | — | — | 16 & 17 | 3-2-77 | (10) 1-12-77 | 3-11-77 | 1141 | 163-8 |
| | | Pt. Sec. 30, T.23S. R.21E. | | 7.1 Ac. | 4.3 Ac. | ~~0.2~~ 0.4Ac. | — | — | 17 & 18 | | | | | |
| | | Pt. Sec. 32, T.23S. R.21E. | | 14.8 Ac. | — | ~~0.2~~ 0.4Ac. | — | — | 19 & 20 | | | | | |
| 2-160 | Jim Lane | Pt. Lot 3 Section 7, T.23S. R.21E. | 1.2Ac. | — | 0.2 Ac. | — | — | 1.0 Ac. | 12 | 10-29-68 | (1) 10-9-68 | 12-9-68 | 567 | 308 |
| 2-161 | Nick Gregovich | Pt. S½ Section 7, T.23S. R.21E. | 315.9Ac. | 12.6 Ac. | 4.4 Ac. | ~~0.9~~ 0.5Ac. | 221.3Ac. | ~~81.4~~ 81.5Ac. | 12 & 13 | 1-31-69 | (1) 12-4-68 | 3-3-69 | 578 | 584 |
| | | Pt. NE¼ SE¼ Section 18, T.23S. R.21E. | 1.5Ac. | 1.3 Ac. | 0.3 Ac. | — | 0.2Ac. | — | 14 | 1-31-69 | (2) 1-9-69 | 3-3-69 | 578 | 586 |
| | | Pt. NE¼ NE¼ Section 18, T.23S. R.21E. | 0.4Ac. | 0.3 Ac. | — | — | — | 0.1 Ac. | 13 | 1-31-69 | (4) 12-4-68 | | | |
| | | Lots 5 & 6 Nicksville Heights Unit One | 55,619S.F. | — | 14,063 S.F. | — | 41,556 S.F. | — | 13 | | | | | |
| 2-162 | Transamerica Title Ins. Co. Trust #19116 | Pt. NE¼ & Pt. NE¼ SE¼ W. of Hwy. Sec. 18, T.23S. R.21E. | 248.2Ac. | 6.7 Ac. | 0.8 Ac. | — | — | 241.5Ac. | 13 & 14 | 1-7-69 | (1) 12-11-68 | 1-24-69 | 573 | 372 |
| | | Lots 1 & 2 Nicksville Heights Unit One | 41,108 S.F. | — | 6,461 S.F. | — | 34,647S.F. | — | 13 | | | | | |
| | | Lot 4 " " " " | 20,000S.F. | — | 5,000S.F. | — | 15,000S.F. | — | 13 | | | | | |
| | | Lots 12, 13 & 14 Nicksville Heights Unit One | 70,210S.F. | — | 15,129S.F. | — | 55,081S.F. | — | 14 | | | | | |
| | | Lots 100, 101 & 102 Nicksville Heights Unit Four | 60,342S.F. | — | 15,000S.F. | — | 45,342S.F. | — | 13 | | | | | |
| | | Lot 108 " " " " | 32,124S.F. | — | 11,525 S.F. | — | 20,599S.F. | — | 13 | 10-11-68<br>10-11-68 | (1) 9-12-68<br>(7) 9-17-68 | 12-9-68<br>12-9-68 | 567<br>567 | 317<br>318 |
| 2-163 | Horace G. Reynolds | Lots 106 & 107 " " " " | 48,000S.F. | — | 12,000 S.F. | — | 36,000S.F. | — | 13 | 10-11-68<br>10-11-68 | (7) 9-18-68<br>(1) 9-17-68 | 12-9-68<br>12-9-68 | 567<br>567 | 314<br>313 |
| 2-164 | S.W. Slatzer, et ux | Lot 105 " " " " | 28,964S.F. | — | 7,679S.F. | — | 21,285S.F. | — | 13 | 4-2-69<br>10-11-68<br>10-11-68 | (8) 2-18-69<br>(1) 9-17-68<br>(7) 9-18-68 | 5-14-69<br>12-9-68<br>12-9-68 | 588<br>567<br>567 | 494<br>310<br>312 |
| 2-165 | R. Curtis Marcum, et ux | Lots 103 & 104 " " " " | 78,451S.F. | — | 10,393S.F. | — | 68,058S.F. | — | 13 | 2-28-69<br>2-28-69<br>2-28-69 | (1) 1-29-69<br>(9) 2-6-69<br>(4) 1-29-69 | 3-26-69<br>3-26-69 | 582<br>582 | 164<br>162 |
| 2-166 | Country Estates Baptist Church | Lot 99 Nicksville Heights Unit Four | 28,402S.F. | — | 10,916 S.F. | — | 17,486S.F. | — | 13 | 8-22-69 | (1) 6-9-69 | 7-16-69 | ~~579~~ 597 | 442 |
| 2-167 | Jess Lowry, et ux | Lot 3 Nicksville Heights Unit One | 20,000S.F. | — | 5,000S.F. | — | 15,000S.F. | — | 13 | 4-2-69<br>10-29-68<br>10-29-68 | (8) 2-18-69<br>(7) 9-17-68<br>(1) 9-11-68 | 5-14-69<br>3-18-69<br>12-9-68 | 588<br>581<br>567 | 495<br>19<br>337 |
| 2-168 | O.P. Olander, et ux | Lots 7, 8, 9, 10 & 11 " " " " | 146,375S.F. | — | 25,193S.F. | — | 121,182S.F. | — | 14 | | | | | |
| 2-169 | ~~Edgar A. Orr, et ux~~ Eva T. Orr | Lot 15 " " " " | 20,304S.F. | — | 5,043S.F. | — | 15,261S.F. | — | 14 | 2-28-69 | (1) 1-9-69 | 4-8-69 | 583 | 286 |
| 2-170 | Ben F. Johns | Lots 16 & 17 Nicksville Heights Unit One | 68,876S.F. | — | 18,891S.F. | — | 49,985S.F. | — | 14 | 10-29-68 | (1) 9-10-68 | 12-9-68 | 567 | 338 |
| 2-171 | Transamerica Title Ins. Co. Trust # R.H. 26721 | Pt. W½ Section 17, T.23S. R.21E. | 455.0Ac. | 0.7 Ac. | 0.4 Ac. | — | 454.3Ac. | — | 14 & 15 | 2-27-70 | F.O.C. 6-1-70 | 7-2-70 | 645 | 426 |
| 2-172 | Roy W. Johnson, et ux | S½ NW¼ NW¼ SW¼ & N½ N½ SW¼ NW¼ SW¼ Section 17, T.23S. R.21E. | 7.8Ac. | 0.8 Ac. | 0.6Ac. | — | 7.0Ac. | — | 14 | 10-29-68<br>10-29-68 | (1) 9-18-68<br>(4) 9-18-68 | 12-9-68 | 567 | 339 |
| 2-173 | Mary W. Nordhus | Pt. SW¼ NW¼ SW¼ Section 17, T.23S. R.21E. | 7.4Ac. | 1.1 Ac. | 0.6 Ac. | — | 6.3Ac. | — | 14 | 10-29-68 | (1) 10-8-68 | 12-9-68 | 567 | 334 |
| 2-174 | Laura Louelle Wilcox | Pt. SW¼ Section 17, T.23S. R.21E. | 10.0Ac. | 2.5 Ac. | 1.3 Ac. | — | 7.5Ac. | — | 14 & 15 | 10-29-68 | (1) 10-2-68 | 12-2-68 | 566 | 346 |
| 2-175 | Carol I. Jones, Trust, et al | Pt. N½ SE¼ SE¼ Section 18, T.23S. R.21E. | 20.0Ac. | 1.6 Ac. | 0.8Ac. | — | — | 18.4 Ac. | 14 & 15 | 11-13-68 | (1) 10-16-68 | 12-9-68 | 567 | 487 |
| 2-176 | Helen B. French | Pt. S½ SE¼ SE¼ Section 18, T.23S. R.21E. | 0.6Ac. | — | 0.2Ac. | — | — | 0.4 Ac. | 15 | 2-13-69 | (1) 1-29-69 | 3-3-69 | 578 | 576 |
| 2-177 | | | | DELETED | | | | | | | | | | |
| 2-178 | ~~Arthur~~ Julia Klensten, ~~et ux~~ | Pt. S½ SE¼ SE¼ Section 18, T.23S. R.21E. | 0.8Ac. | — | 0.2 Ac. | — | — | 0.6 Ac. | 15 | 1-7-69 | (1) 12-18-68 | 2-11-69 | 575 | 448 |
| 2-179 | Norman E. Hull, et ux | Pt. S½ SE¼ SE¼ Section 18, T.23S. R.21E. | 5.1Ac. | 0.8 Ac. | 0.4Ac. | — | — | 4.3Ac. | 15 | 1-7-69 | (1) 12-11-68 | 2-11-69 | 575 | 450 |

(1) Warranty Deed
(2) Ditch and Dike Easement
(3) Waiver of Mineral Surface Rights
(4) Temporary Easement
(5) Partial Release of Mortgage
(6) Special Use Permit
(7) Special Warranty Deed
(8) Release of Damages
(9) Quit Claim Deed
(10) Highway Easement Deed

FINALIZED

Click here for SR 92 Index

NOGALES - LOWELL HWY.
RAMSEY CANYON - ASH CANYON SECTION
COCHISE COUNTY

| REVISIONS | | | |
|---|---|---|---|
| C.O. No. | DATE | BY | DESCRIPTION |
| 2561 | 2-11-70 | M.C. | Added Par. 2-160-1. |
| 2519 | 2-16-70 | dws | Added Parcel 2-189-A. |
| 2539 | 9-31-70 | dws | Completed Acquisition Record. |
| 2769 | 12-8-70 | W.H. | Deleted Parcel 2-189-A. |
| 4243 | 6-2-75 | WDS | Added Par. 2-143-1 (Forest Exchange Note |
| 4470 | 3-8-76 | R.L.R. | FINALIZED. |
| 1978 | 7-26-89 | J.P.T. | ADD PAR. 2-650 THRU 2-658 |

| REVISIONS | | | |
|---|---|---|---|
| C.O. No. | DATE | BY | DESCRIPTION |
| 2064 | 8-30-68 | P.E. | Added parcel 2-171-1 |
| 2096 | 10-30-68 | E.U.T. | Revised the Net Area & Remainder Pt. on Parcels 2-189. |
| 2385 | 8-12-69 | E.U.T. | Chged Ownership Par. 2-189. |
| 2400 | 9-2-69 | R.L.E. | Added Par. 2-161-A. |
| 2437 | 10-20-69 | M.C. | Added Par. 2-161-B. |
| 2515 | 1-21-70 | M.C. | Added Par. 2-157-A. |

| | |
|---|---|
| PROJECT NO. | F-012-1-822 |
| DRAWING NO. | D-2-T-428 |
| SHEET NO. | 3 of 24 |
| DRAWN BY | C. Bollinger |
| DATE COMP. | 7-10-68 |
| SCALE | |
| CONSULTANT | Hayes & Deshney Engineers, Inc. |

NOTE:
① PARCEL ACQUIRED FOR CONSTR. PROJECT NO. 92 CH 324 H2203 OIC FOR T.C.E. ONLY. (1989)

* Forest Exchange Parcel For Record Purposes Only.

# OWNERSHIP RECORD / ACQUISITION RECORD

| | PARCEL NUMBER | OWNER | DESCRIPTION | TOTAL AREA | AREA REQUIRED GROSS INCLUDING EXISTING R/W | AREA REQUIRED NET EXCLUDING EXISTING R/W | EASEMENT AREA | REMAINDER LEFT | REMAINDER RIGHT | SHEET NUMBER | COMMISSION APPROVAL | TYPE & DATE OF INSTRUMENT | RECORDED DATE | RECORDED BOOK | RECORDED PAGE |
|---|---|---|---|---|---|---|---|---|---|---|---|---|---|---|---|
| | 2-180 | Marthe Hoffschildt | Pt. NE 1/4 NE 1/4 Section 19, T.23S. R.21E. | 36.6 Ac. | 2.5 Ac. | 1.3 Ac. | — | — | 34.1 Ac. | 15 | 1-9-69 | ① 12-13-68 | 2-3-69 | 574 | 454-455 |
| | 2-181 | Noble D. Cunningham, et ux | Pt. NE 1/4 NE 1/4 Section 19, T.23S. R.21E. | 2.0 Ac. | 0.5 Ac. | 0.3 Ac. | — | — | 1.5 Ac. | 15 | 12-11-68 | ① 10-8-68 | 1-21-69 | 573 | 57-58 |
| | 2-182 | Dimitar Stoyanof, et ~~ux~~ al | Lot 16 Valley Vista Estates | 202,826 S.F. | — | 16,502 S.F. | — | 186,324 S.F. | — | 15 | 11-26-68 | ① 10-16-68 | 1-21-69 | 573 | 67-68 |
| | 2-183 | Arnold L. Yberra, et ux | Pt. Lot 9 Valley Vista Estates | 93,170 S.F. | — | 16,502 S.F. | — | 76,668 S.F. | — | 15 | 10-29-68 | ① 10-8-68 | 1-21-69 | 573 | 69 |
| | 2-184 | Harry W. Wolfe, et ~~ux~~ al | Lot 8 Valley Vista Estates | 202,866 S.F. | — | 16,502 S.F. | — | 186,364 S.F. | — | 15 | 10-24-68 | ① 9-18-68 | 12-9-68 | 567 | 335-336 |
| | 2-185 | Joe E. Molina | Pt. SE 1/4 NE 1/4 Section 19, T.23S. R.21E. | 3.2 Ac. | 0.8 Ac. | 0.4 Ac. | — | — | 2.4 Ac. | 15 | 10-11-68 | ① 9-24-68 | 11-12-68 | 564 | 135-136 |
| | 2-186 | Priscilla Lord Cole | Pt. NE 1/4 SE 1/4 NE 1/4 Section 19, T.23S. R.21E. | 15,546 S.F. | — | 1000 S.F. | — | — | 14,546 S.F. | 15 | 10-29-68 | ① 9-19-68 | 12-9-68 | 567 | 306-307 |
| | 2-187 | Kenneth E. Prouty, et ux | Pt. NE 1/4 SE 1/4 NE 1/4 Section 19, T.23S. R.21E. | 0.5 Ac. | 0.4 Ac. | 0.2 Ac. | — | — | 0.1 Ac. | 15 | 1-7-69 | ① 12-11-68 | 2-3-69 | 574 | ~~455-457~~ |
| | 2-188 | Doris G. Woods, ~~et al~~ deceased | Pt SE 1/4 NE 1/4 Section 19, T.23S. R.21E. | 0.8 Ac. | 0.4 Ac. | 0.2 Ac. | — | — | 0.4 Ac. | 15 & 16 | 2-25-72 | F.O.C. 1-8-73 | 1-25-73 | 832 | 458 |
| | 2-189 | Ben H. Schermerhorn et ux | Pt. W 1/2 Section 29, T.23S. R.21E. | 13.4 Ac. | — | 1.8 Ac. ~~0.2 Ac.~~ | — | — | 11.6 Ac. ~~13.2 Ac.~~ | 17 & 18 | 8-22-69 | ② 8-13-69 | 9-24-69 | 606 | 545 |
| | 2-190 | Southeastern Arizona Baptist Camp Assoc., Inc. | Pt. S 1/2 SW 1/4 Section 29, T.23S. R.21E. | 7.6 Ac. | — | 0.3 Ac. | — | — | 7.3 Ac. | 18 | 6-16-69 | ① 10-23-68 | 8-21-69 | 602 | 305-306 ~~307-8~~ |
| | 2-191 | Russell G. White, et ux | Pt. S 1/2 SW 1/4 Section 29, T.23S. R.21E. | 9.7 Ac. | — | 1.2 Ac. | — | — | 8.5 Ac. | 18 & 19 | 11-26-68 | ① 10-17-68 | 12-17-68 | 568 | 520-521 |
| | 2-180-1 | Julian E. Rogers, et ux | Pt. NE 1/4 NE 1/4 Section 19, T.23S. R.21E. | 68,800 S.F. | 3000 S.F. | 1500 S.F. | — | — | 65,800 S.F. | 15 | 11-13-68 | ① 10-15-68 | 1-21-69 | 573 | 70 |
| | 2-171-1 | Louis J. Mason, et ux. | Lot 1 Valley Vista Estate | 422,283 S.F. | — | 16,502 S.F. | — | 405,781 S.F. | — | 15 | 11-26-68 | ① 10-26-68 | 1-21-69 | 573 | 71-72 |
| | 2-161-A | Nick Gregovich | Pt. S 1/2 Section 7, T.23S. R.21E. | 30.28 Ac. | — | — | 0.5 Ac. | 22.08 Ac. | 81.5 Ac. | 12 | 11-4-69 | ② 11-29-69 | 12-4-69 | 615 | 84-85 |
| | 2-161-B | Nick Gregovich | Pt. S 1/2 Section 7, T.23S., R.21E. | TEMP. | CONSTR. | EASE. | 0.3 Ac. | ONLY | | 13 | | | | | |
| | 2-157-A | Robert J. Cline | Pt. SE 1/4 SE 1/4 Section 1, T.23S., R.20E. | TEMP. | CONSTR. | EASE. | ONLY | | | 11 | | | | | |
| | 2-144-1 | Don Hymer et ux. | Pt. Lot 2, Sierra Vista Estates No. 2 | 155,930 S.F. | — | 10,690 S.F. | — | — | 145,240 S.F. | 8 | 7-17-70 | ① 3-24-70 | 9-4-70 | 655 | 192 |
| | ~~2-189-A~~ | ~~Ben H. Schermerhorn, et ux~~ | ~~Pt. W 1/2 Section 29, T.23S., R.21E.~~ | | Deleted 12-8-70 | | | | | 18 | | | | | |
| | 2-143-1 | Nick Gregovich | Pt. E 1/2 Section 19, T.23S., R.21E. | 122.5 Ac. | *4.5 Ac. | | | | 118.0 Ac. | 16 | 6-17-68 | Easement 3-18-74 | 10-30-74 | 967 | 564-565 |
| ① | 2-652 | MELVIN D. SWADENER, Et Ux. | Pt. Lot 4 SIERRA VISTA ESTATES NO. 3 | 53 Ac. | | | 0.04 Ac. | 0.53 Ac. | | 9 | | | | | |
| ① | 2-653 | HAROLD S. WARY, Et Ux. | Pt. Lot 4 [illegible] | 0.53 Ac. | | | 0.05 Ac. | 0.53 Ac. | | 9 | | | | | |
| ① | 2-654 | SIERRA VISTA REALTY Az. Corp. | Pt. Lot 5 [illegible] | 1.08 Ac. | | | 0.01 Ac. | 1.08 Ac. | | 9 | | | | | |
| ① | 2-655 | MARIA LOPEZ CHON | Pt. Lot 5 [illegible] | 0.54 Ac. | | | 0.03 Ac. | 0.54 Ac. | | 9 | | | | | |
| ① | 2-656 | TILLMAN OPSAL Et. Ux. | Pt. Lot 5 [illegible] | 0.54 Ac. | | | 0.03 Ac. | 0.54 Ac. | | 9 | | | | | |
| ① | 2-657 | MOUNTAIN STATE TELEPHONE & TELEGRAPH COMPANY A COLORADO Corp. | Pt. Lot 4 SECTION 31 T.22S., R.21E. | 0.54 Ac. | | | 0.02 Ac. | 0.54 Ac. | | 9 | | | | | |
| ① | 2-658 | R. STANLEY DYBVIG | Pt. of NW 1/4 NW 1/4 SEC. 6 T.23S., R.21E. | 12.40 Ac. | | | 0.02 Ac. | 12.40 Ac. | | 9 | | | | | |

Click here for SR 92 Index

NOGALES - LOWELL HWY.
RAMSEY CANYON - ASH CANYON SECTION
COCHISE COUNTY

Click here for SR 92 Index

| 7978 | 7-26-89 | J.P.T. | ADD T.C.E'S Lt. BET. STA.'S 456+00 & 468+00 |
|---|---|---|---|

| REVISIONS | | | |
|---|---|---|---|
| C.O. No. | DATE | BY | DESCRIPTION |
| 2065 | 9-3-68 | R.E. | Added Index reference "V" |
| 2096 | 10-29-68 | E.J.T. | Moved Drain. Ease. from Lt sta. 572+65 to 572+50 |
| " | " | " | Removed Drain. Ease. Rt. Sta. 573+65. Added |
| " | " | " | New 24' Frontage Road at Rt. 577 to 583+50 |
| 2176 | 2-6-69 | E.J.T. | Added Temp. Constr. Ease. 25 x 50 |
| 2268 | 5-15-69 | D.W.S. | Added 4 T.C.E. 5" rt. between Sta's 533 & 570; deleted New T.C.E. Lt. Sta. 596+75. |
| 2400 | 9-2-69 | P.L.G. | Added Drain. Ease. Lt. 559+ |
| 2437 | 10-21-69 | Mr. | Added Temp. Constr. Ease. Lt. 585+ |
| 2515 | 1-27-70 | Mr. | Added Temp. Constr. Ease. Rt. 517+60. |
| 3359 | 8-7-72 | D.G.M. | Removed New Drain. Ease. Lt. Sta. 519+50. |
| 4470 | 3-8-76 | R.L.K. | FINALIZED. |

| | |
|---|---|
| PROJECT NO. | F-012-1-822 |
| DRAWING NO. | D-2-T-428 |
| SHEET NO. | 4 of 24 |
| DRAWN BY | C. Bollinger |
| DATE COMP. | 7-10-68 |
| SCALE | 1" = 1000' |
| CONSULTANT | Hayes & Dashney Engineers, Inc. |

NOTE: SEE PLAN SHEETS FOR AREAS OF DISPOSAL.

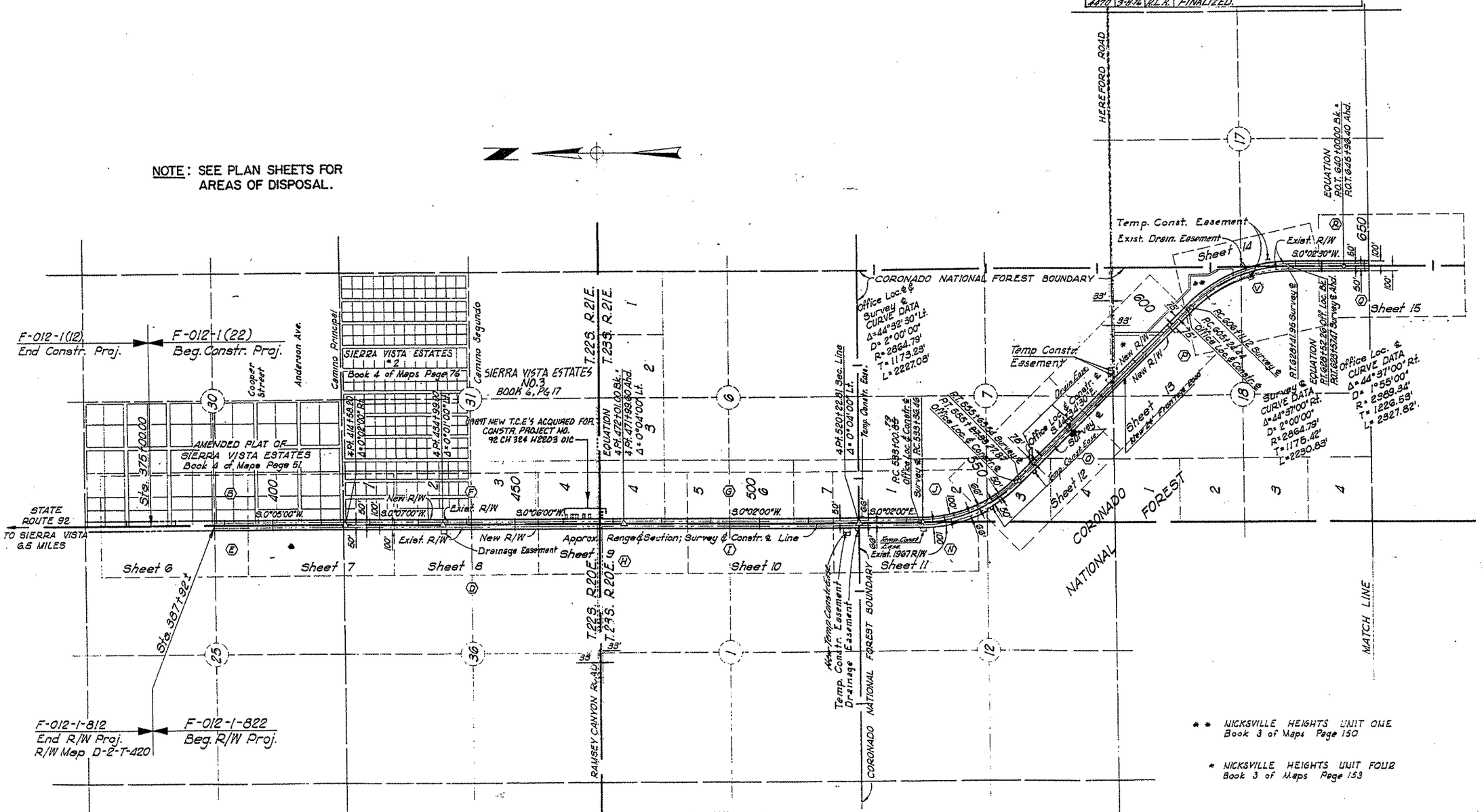


** NICKSVILLE HEIGHTS UNIT ONE Book 3 of Maps Page 150

* NICKSVILLE HEIGHTS UNIT FOUR Book 3 of Maps Page 153

VICINITY MAP
SCALE: 1"=1000'
1 OF 2

NOGALES - LOWELL HWY.
RAMSEY CANYON - ASH CANYON SECTION
COCHISE COUNTY

Click here for SR 92 Index

| REVISIONS | | | |
|---|---|---|---|
| C.O. No. | DATE | BY | DESCRIPTION |
| 2255 | 9-3-68 | R.E. | Added "V" to index to existing R/W |
| 2296 | 10-29-68 | E.U.T. | Removed Drain Ease. Lt. Sta. 683+00. Added |
| " | " | " | New 25'x100' Drain. Ease. Rt. Sta. 734+25 and |
| " | " | " | New 100'x 50' Drain. Ease. Lt. Sta. 777+75. |
| 2176 | 2-6-69 | EUT | Added 25'x50 Temp Constr. Rt 766+21.73 |
| | | | & 755+55 |
| 2519 | 1-31-70 | Jrvs | Added 25'x 60' TCE. Rt. 718, 721+80, 748+50, 750 & 768+28. |
| 2769 | 12-10-70 | W.H. | Removed 4 Temp Const. Ease. |
| 4470 | 3-8-76 | R.E.R. | FINALIZED. |

| | |
|---|---|
| PROJECT NO. | F-012-1-822 |
| DRAWING NO. | D-2-T-428 |
| SHEET NO. | 5 of 24 |
| DRAWN BY | C. Bollinger |
| DATE COMP. | 7-10-68 |
| SCALE | 1" = 1000' |
| CONSULTANT | Hayes & Dashney Engineers, Inc. |

## INDEX TO EXISTING R/W

| Index | Subdivision | Sec. | Twp. | R. | Acq. From | Type | Book | Page | Width | Year | Parcel No. |
|---|---|---|---|---|---|---|---|---|---|---|---|
| A | W ½ | 29 | 23 S. | 21 E. | Boquillas Land & Cattle Co. | Ease. | 118 | 351 | 100' | 1935 | |
| B | W ½ | 30 | 22 S. | 21 E. | " " " " | Ease. | 118 | 356 | 50' | 1935 | |
| C | S½ NW¼ & SW¼ | 20 | 23 S. | 21 E. | " " " " | Ease. | 118 | 354 | 50' | 1935 | |
| D | E½ | 36 | 22 S. | 20 E. | " " " " | Ease. | 118 | 356 | 50' | 1935 | |
| E | E½ | 25 | 22 S. | 20 E. | " " " " | Ease. | 118 | 357 | 50' | 1935 | |
| F | W ½ | 31 | 22 S. | 21 E. | Boquillas Land & Cattle Co. | Ease. | 118 | 355 | 50' | 1935 | |
| G | W ½ | 6 | 23 S. | 21 E. | David Stout & Chas De Baud, Sr. | Ease. | 118 | 378 | 50' | 1935 | |
| H | N½ NE¼ | 1 | 23 S. | 20 E. | Edna N. Thomas | Ease. | 118 | 379 | 50' | 1935 | |
| I | S½ NE¼ & SE¼ | 1 | 23 S. | 20 E. | Fennie & H.E. Fletcher | Ease. | 118 | 366 | 50' | 1935 | |
| J | NW¼ | 7 | 23 S. | 21 E. | U.S. Forest Service | Permit | | | 200' | 1967 | 2-141 |
| K | E½ E½ | 19 | 23 S. | 21 E | U.S. Forest Service | Permit | | | 200' | 1967 | 2-141 |
| L | NE¼ NE¼ NE¼ | 30 | 23 S. | 21 E. | U.S. Forest Service | Permit | | | 200' | 1967 | 2-141 |
| M | NE¼ NW¼; NW¼ NE¼ SW¼ NE¼; SE¼ NE¼ NE¼ SE¼ | 32 | 23 S. | 21 E. | U.S. Forest Service | Permit | | | 200' | 1967 | 2-141 |
| N | NE¼ | 12 | 23 S. | 20 E. | U.S. Forest Service | Permit | | | 200' | 1967 | 2-141 |
| O | SW¼ | 7 | 23 S. | 21 E. | C.H. Stall | Ease. | 118 | 375 | 100' | 1935 | |
| P | NE¼ | 18 | 23 S. | 21 E. | H.W. & Eva L. Clarkson | Ease. | 118 | 364 | 100' | 1935 | |
| Q | SE¼ SE¼ | 18 | 23 S. | 21 E. | C.L. & Laura Wilcox | Ease. | 118 | 380 | 100' | 1935 | |
| R | W½ SW¼ | 17 | 23 S. | 21 E. | " " " " | Ease. | 118 | 380 | 100' | 1935 | |
| S | N½ NW¼ | 20 | 23 S. | 21 E. | " " " " | Ease. | 118 | 380 | 100' | 1935 | |
| T | NE¼ | 19 | 23 S. | 21 E. | " " " " | Ease. | 118 | 380 | 100' | 1935 | |
| U | N½ SE¼ NE¼ | 19 | 23 S. | 21 E. | C.L. & Laura Wilcox | Ease | 118 | 380 | 100' | 1935 | |
| V | NE¼ SE¼ | 18 | 23 S | 21 E | U.S. Forest Service | Permit | | | 132 | 1935 | |

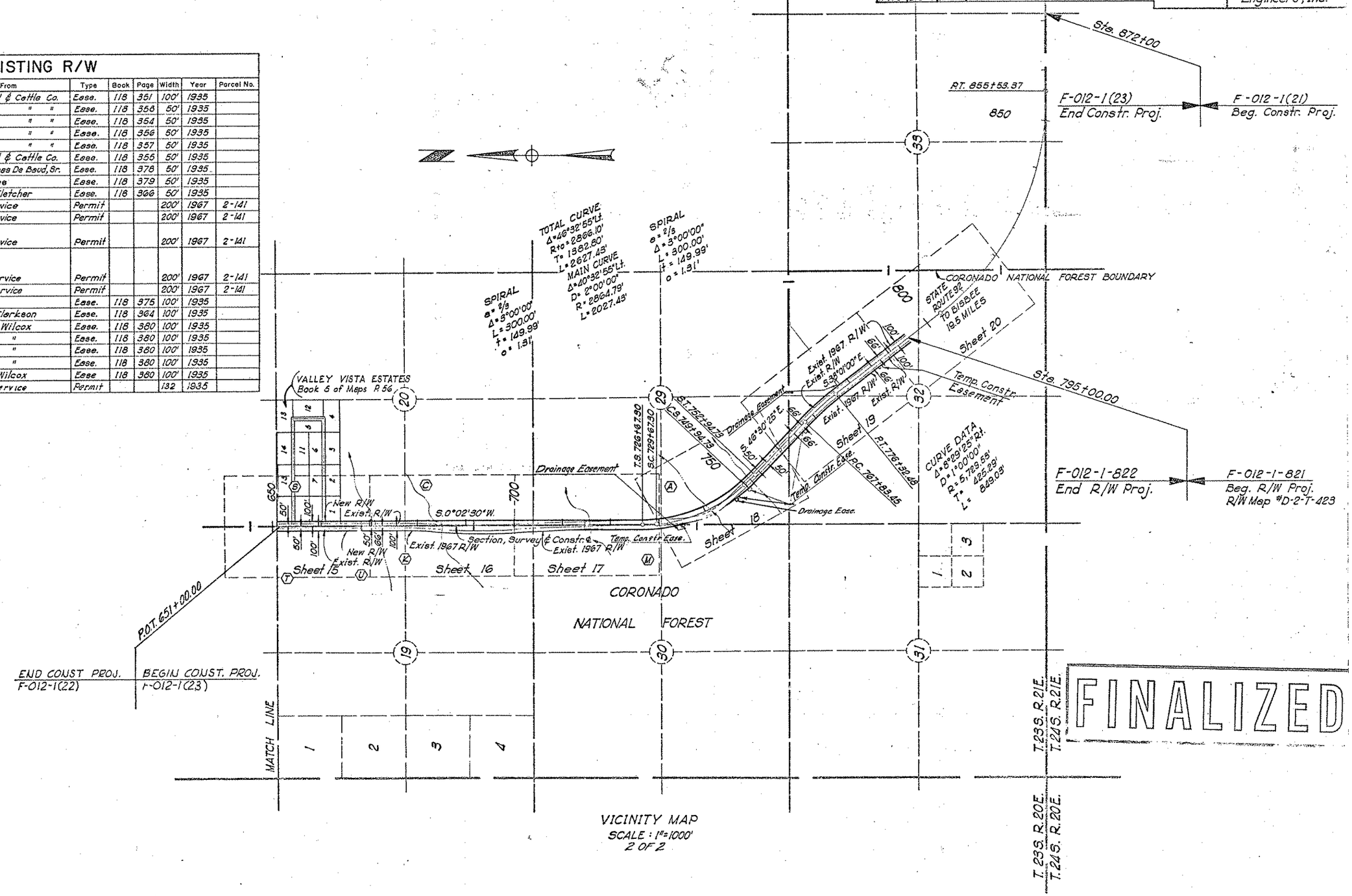


VICINITY MAP
SCALE: 1"=1000'
2 OF 2

HARD COPY 631 M1 & 631 M3 CHECKED BY Raymond Oct 88

NOGALES - LOWELL HWY.
RAMSEY CANYON - ASH CANYON SECTION
COCHISE COUNTY

Click here for SR 92 Index

| REVISIONS | | | |
|---|---|---|---|
| C.O. No. | DATE | BY | DESCRIPTION |
| 2353 | 7-23-69 | DWS. | Added "Game Fence" to Fence Call. |
| 4470 | 3-8-76 | R.L.R. | FINALIZED. |

| | |
|---|---|
| PROJECT NO. | F-012-1-822 |
| DRAWING NO. | D-2-T-428 |
| SHEET NO. | 6 of 24 |
| DRAWN BY | C. Bollinger |
| DATE COMP. | 7-10-68 |
| SCALE | 1" = 100' |
| CONSULTANT | Hayes & Dashney Engineers, Inc. |

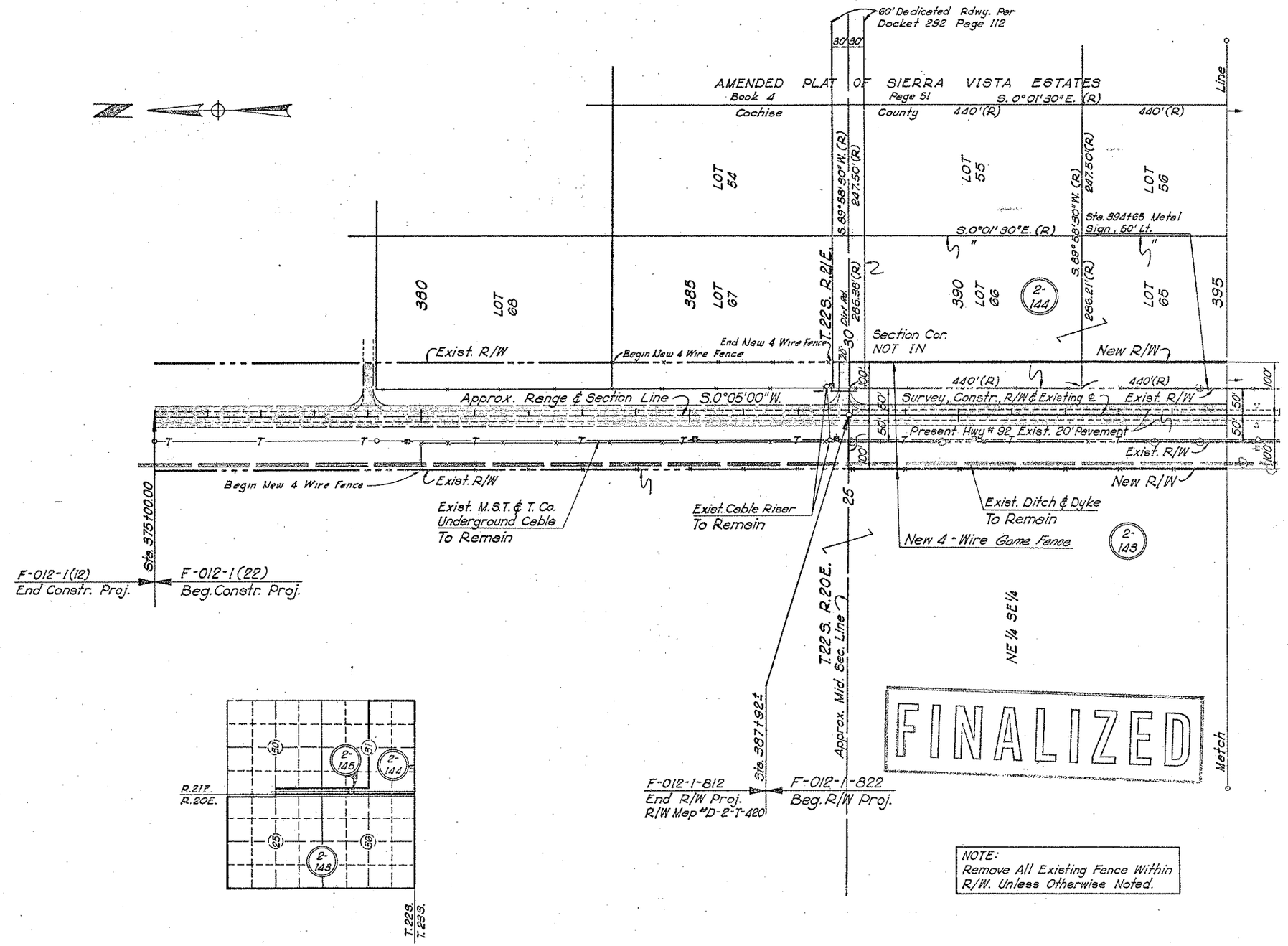


NOTE:
Remove All Existing Fence Within R/W. Unless Otherwise Noted.

CHECKED BY. [signature]
HARD COPY. 2H362

NOGALES - LOWELL HWY.
RAMSEY CANYON - ASH CANYON SECTION
COCHISE COUNTY

| REVISIONS | | | |
|---|---|---|---|
| C.O. No. | DATE | BY | DESCRIPTION |
| 2353 | 7-23-69 | DWB | Added hdwls. to Pipe Culv. & "Game Fence" to fence cat. |
| 4470 | 3-8-76 | R.L.R. | FINALIZED. |

| | |
|---|---|
| PROJECT NO. | F-012-1-822 |
| DRAWING NO. | D-2-T-428 |
| SHEET NO. | 7 of 24 |
| DRAWN BY | C. Bollinger |
| DATE COMP. | 7-10-68 |
| SCALE | 1" = 100' |
| CONSULTANT | Hayes & Dashney Engineers, Inc. |

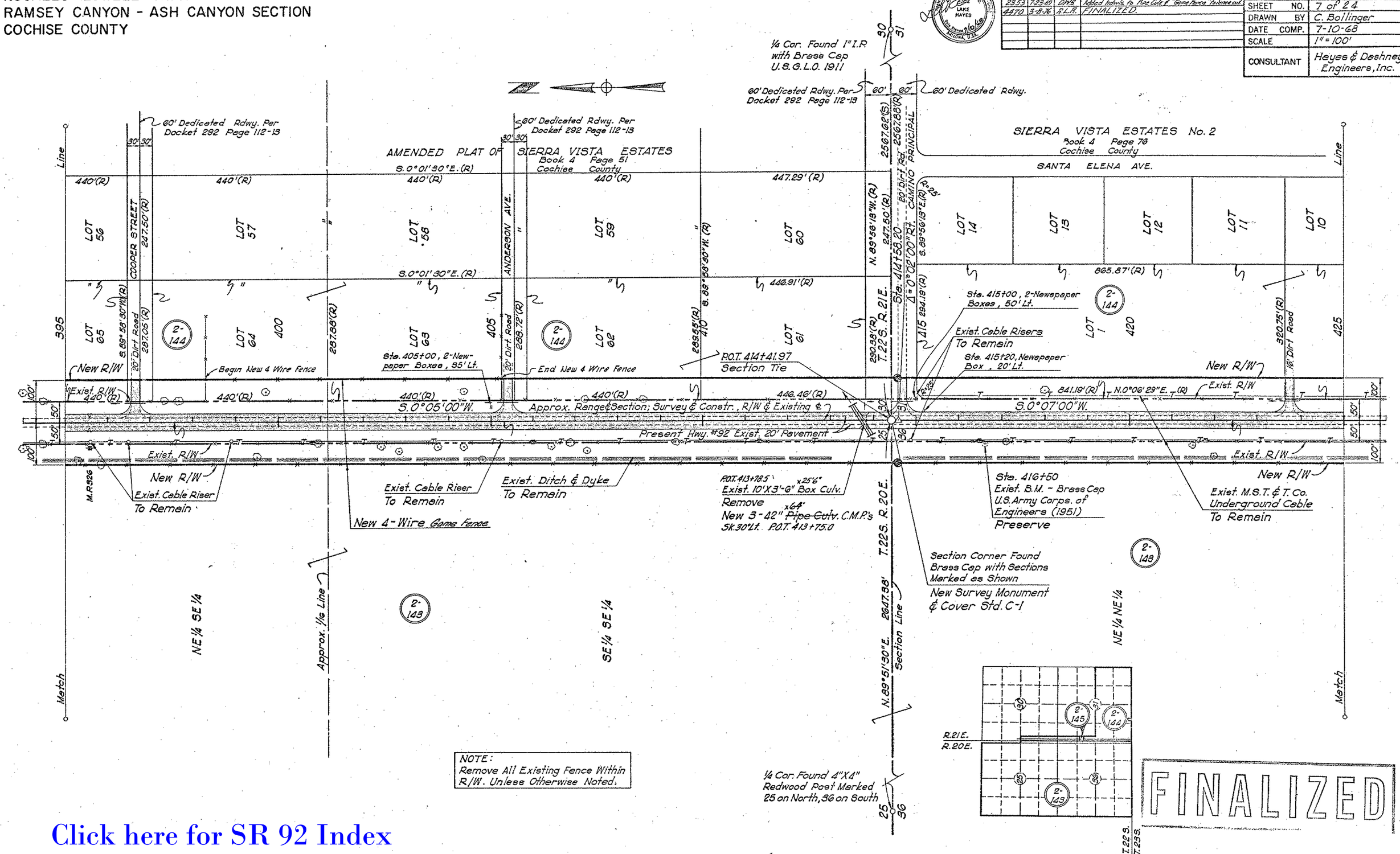


Click here for SR 92 Index

CHECKED BY. Raymond L. Ollis

HARD COPY. 2H362 & 2H363

NOGALES - LOWELL HWY.
RAMSEY CANYON - ASH CANYON SECTION
COCHISE COUNTY

Click here for SR 92 Index

| REVISIONS | | | |
|---|---|---|---|
| C.O. No. | DATE | BY | DESCRIPTION |
| 2353 | 7-23-69 | DWS | Corrected Fence Call & Added Culv. Call |
| 2541 | 2-11-70 | Mr | Added Per 2-199-1 |
| 4470 | 3-8-76 | R.L.R. | FINALIZED |

| | |
|---|---|
| PROJECT NO. | F-012-1-822 |
| DRAWING NO. | D-2-T-428 |
| SHEET NO. | 8 of 24 |
| DRAWN BY | C. Bollinger |
| DATE COMP. | 7-10-68 |
| SCALE | 1" = 100' |
| CONSULTANT | Hayes & Dashney Engineers, Inc. |

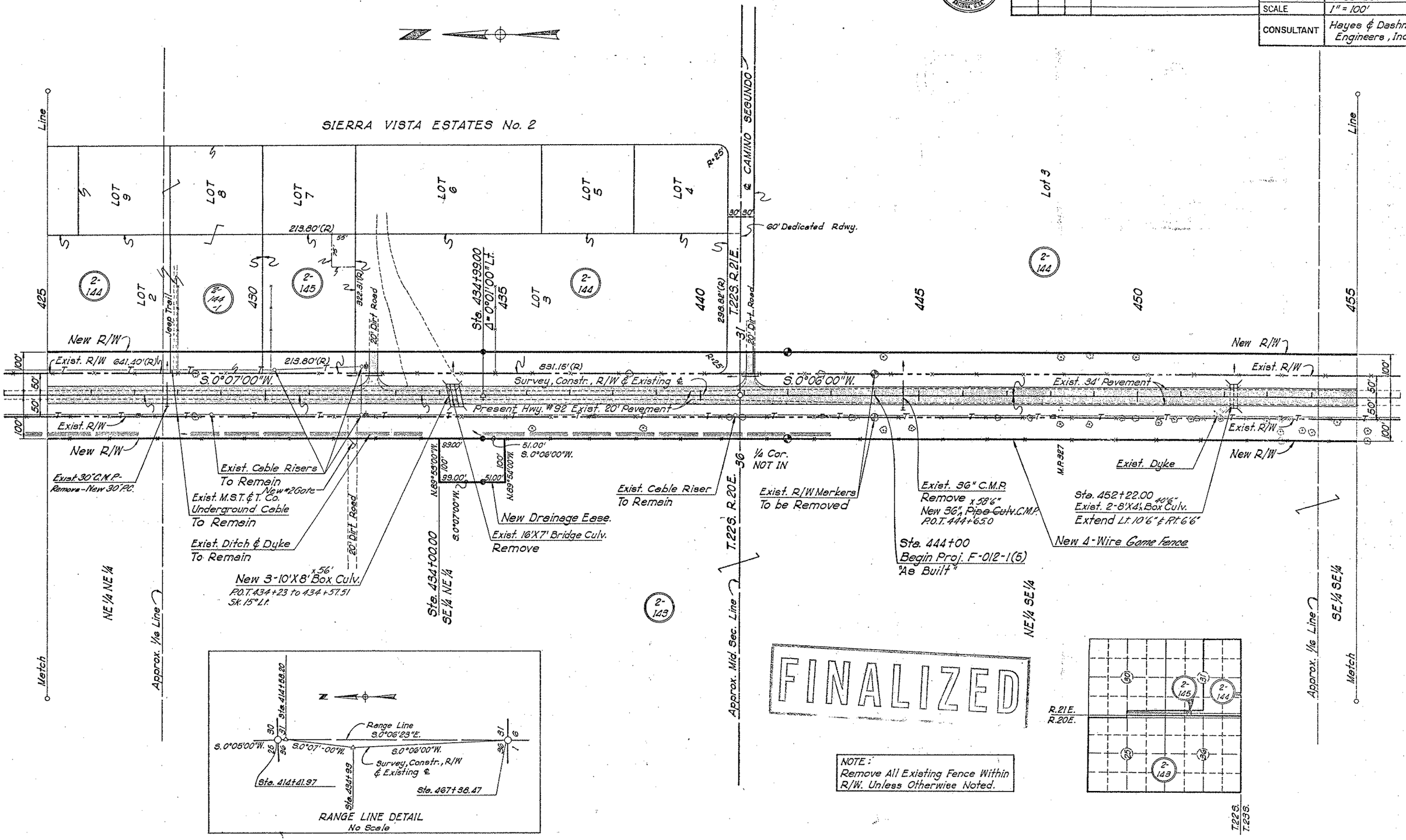


FINALIZED

NOTE:
Remove All Existing Fence Within R/W. Unless Otherwise Noted.

CHECKED BY: [signature]

HARD COPY 2H363

NOGALES - LOWELL HWY.
RAMSEY CANYON - ASH CANYON SECTION
COCHISE COUNTY

| REVISIONS | | | |
|---|---|---|---|
| C.O. No. | DATE | BY | DESCRIPTION |
| 2064 | 8-30-68 | R.E. | Revised Parcel Insert |
| 2268 | 4-30-69 | " | Added New Spl. Ditch, Rt. Sta. 480, Corrected Culvert Cals. |
| 2343 | 7-22-69 | J.A.M. | Added New turn out & 24" Pipe Culvert Rt. |
| " | " | " | sta. 478+15. |
| 2353 | 7-29-69 | DHS | Added Dike rt. 466+50 & Corrected Fence Coll. |
| 4470 | 3-8-74 | R.L.R. | FINALIZED. |
| 7978 | 7-26-89 | J.P.T. | ADDED PAR'S 8-652, THUR 8-656 & T.C.E'S |
| " | " | " | T.E. BETWEEN STA'S. 456+00 & 468+00 |

| | |
|---|---|
| PROJECT NO. | F-012-1-822 |
| DRAWING NO. | D-2-T-428 |
| SHEET NO. | 9 of 24 |
| DRAWN BY | C. Bollinger |
| DATE COMP. | 7-10-68 |
| SCALE | 1" = 100' |
| CONSULTANT | Hayes & Dashney Engineers, Inc. |

Click here for SR 92 Index

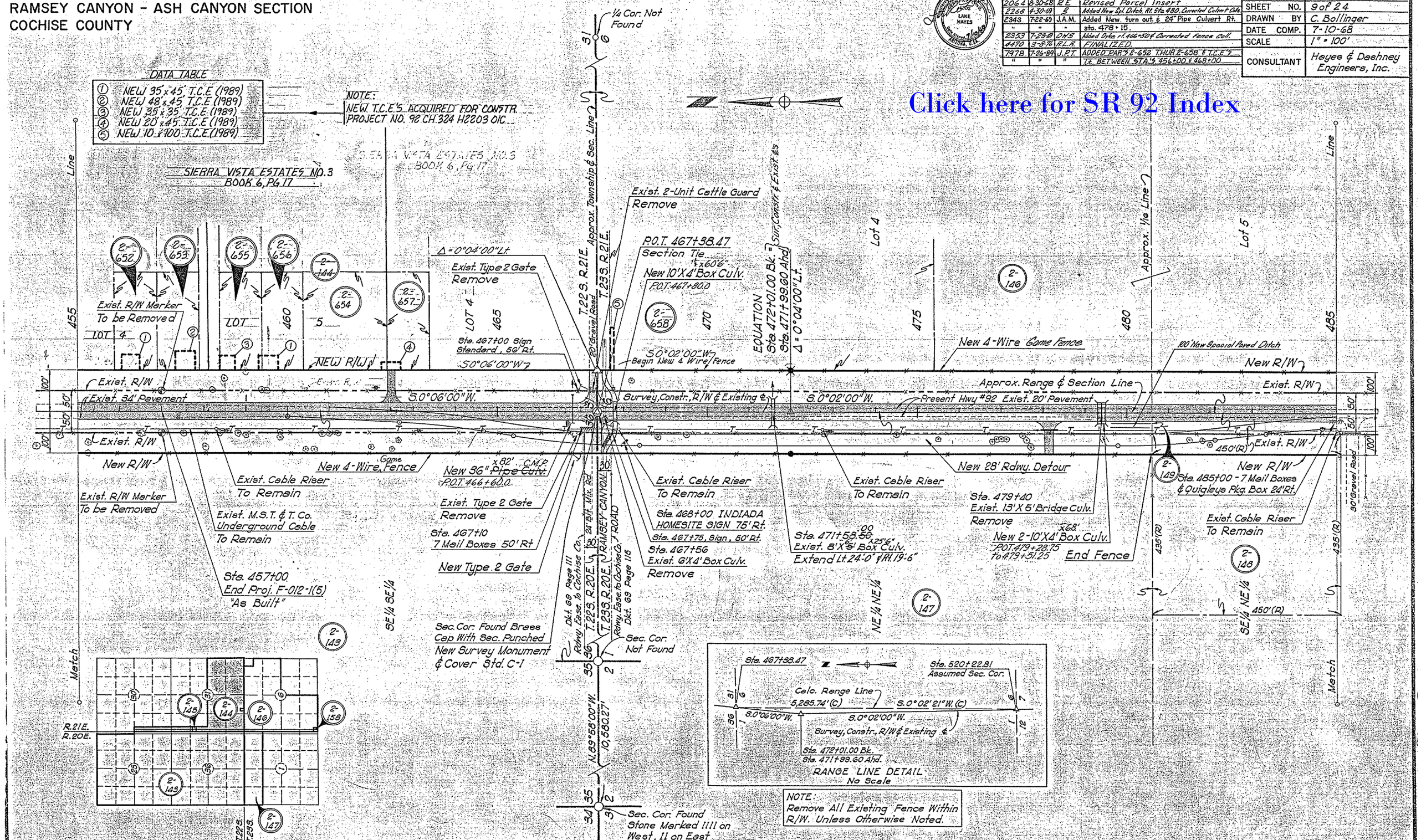

NOGALES - LOWELL HWY.
RAMSEY CANYON - ASH CANYON SECTION
COCHISE COUNTY

Click here for SR 92 Index

| REVISIONS | | | |
|---|---|---|---|
| C.O. No. | DATE | BY | DESCRIPTION |
| 2064 | 8-30-68 | R.E. | Revised ownership limits 2-151 & 2-152 |
| - | " | " | Added tract numbers 2-156 |
| 2107 | 11-14-68 | E.J.T. | Added topo. Rt sta. 508+32 & Note to Remove |
| 2268 | 4-30-69 | S | Added Turnout Rt. Sta. 490+50 & Corrected F.C. Call, Lt. 48.99 |
| 2353 | 7-23-69 | D.H.S. | Corrected Fence Call. |
| 4470 | 3-9-76 | R.L.H. | FINALIZED. |

| | |
|---|---|
| PROJECT NO. | F-012-1-822 |
| DRAWING NO. | D-2-T-428 |
| SHEET NO. | 10 of 24 |
| DRAWN BY | C. Bollinger |
| DATE COMP. | 7-10-68 |
| SCALE | 1" = 100' |
| CONSULTANT | Hayes & Dashney Engineers, Inc. |

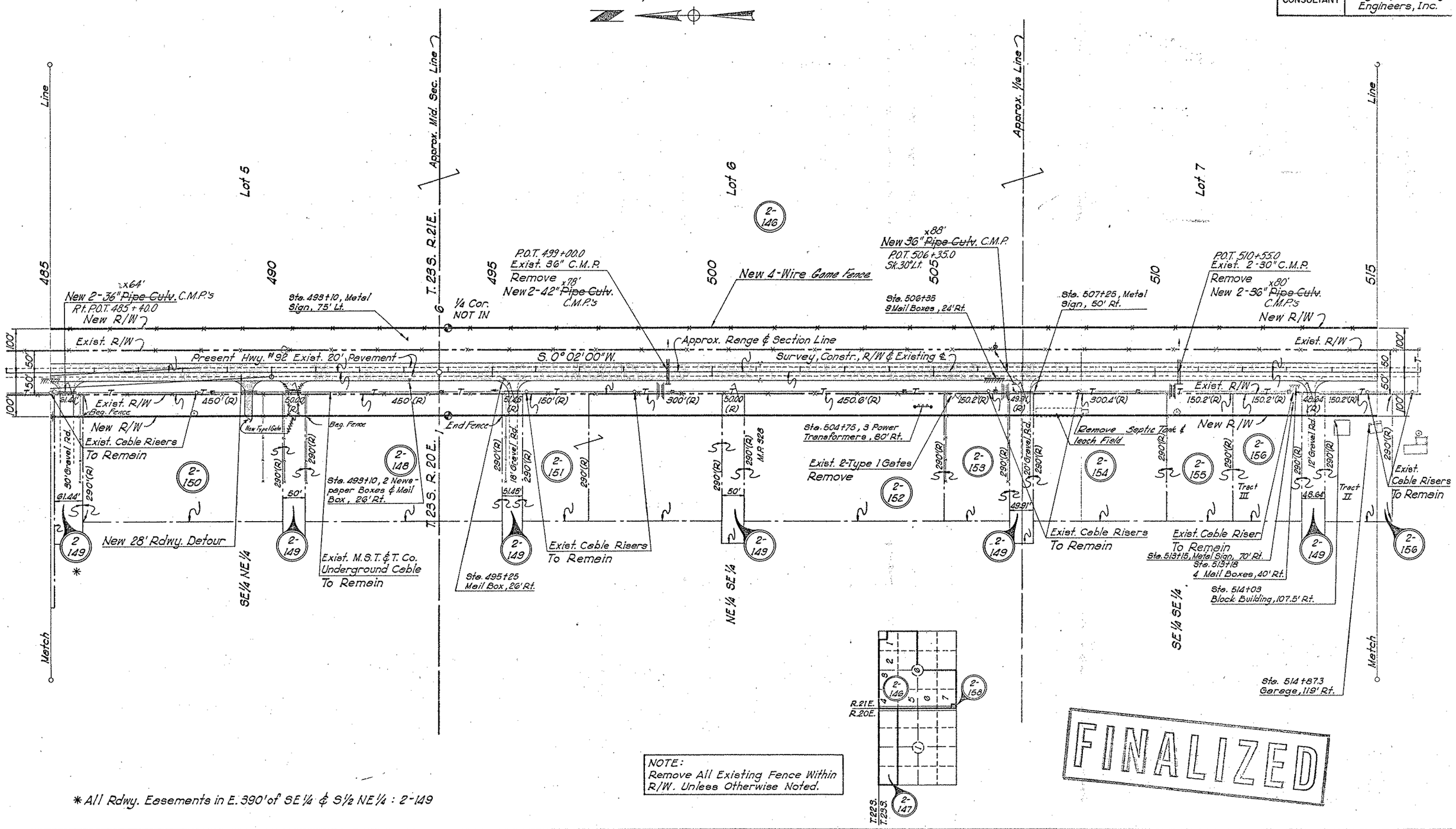


NOTE:
Remove All Existing Fence Within R/W. Unless Otherwise Noted.

* All Rdwy. Easements in E. 390' of SE 1/4 & S 1/2 NE 1/4 : 2-149

FINALIZED

CHECKED BY. Raymond L. Bell

HARD COPY. 2H363

NOGALES - LOWELL HWY.
RAMSEY CANYON - ASH CANYON SECTION
COCHISE COUNTY

| REVISIONS | | | |
|---|---|---|---|
| C.O. No. | DATE | BY | DESCRIPTION |
| 2064 | 8-30-68 | R.E. | Added tract No. 2-156 |
| 2176 | 1-5-69 | EJT | Moved turnout to Lt. s/a. 521+87± & Added T.C.E. |
| 2268 | 4-30-69 | B | Corrected B.C. call Sta. 519+95.20, added T.C.E. rt. Sta. 533+50. |
| 2317 | 6-9-69 | TJC | Moved turn-out from 517+60 to 516+80 |
| " | " | " | Added Note concerning Conc. Bldg. |
| " | " | " | Revised TCE from 125' x 165' to 50' x 165' |
| 2959 | 7-23-71 | DHS | Added "By Others" & "Game Fence" Cattle. |
| 7515 | 1-21-70 | MC | Added Temp. Constr. Easm't & Turn Out Rt. Sta. 517+60 |
| " | " | " | |
| 3359 | 8-7-72 | D.G.M. | Removed New Drain. Ease. Lt. Sta. 519+50. |
| 4470 | 3-8-76 | R.L.R. | FINALIZED |

| | |
|---|---|
| PROJECT NO. | F-012-1-822 |
| DRAWING NO. | D-2-T-428 |
| SHEET NO. | 11 of 24 |
| DRAWN BY | C. Bollinger |
| DATE COMP. | 7-10-68 |
| SCALE | 1" = 100' |
| CONSULTANT | Hayes & Deshney Engineers, Inc. |

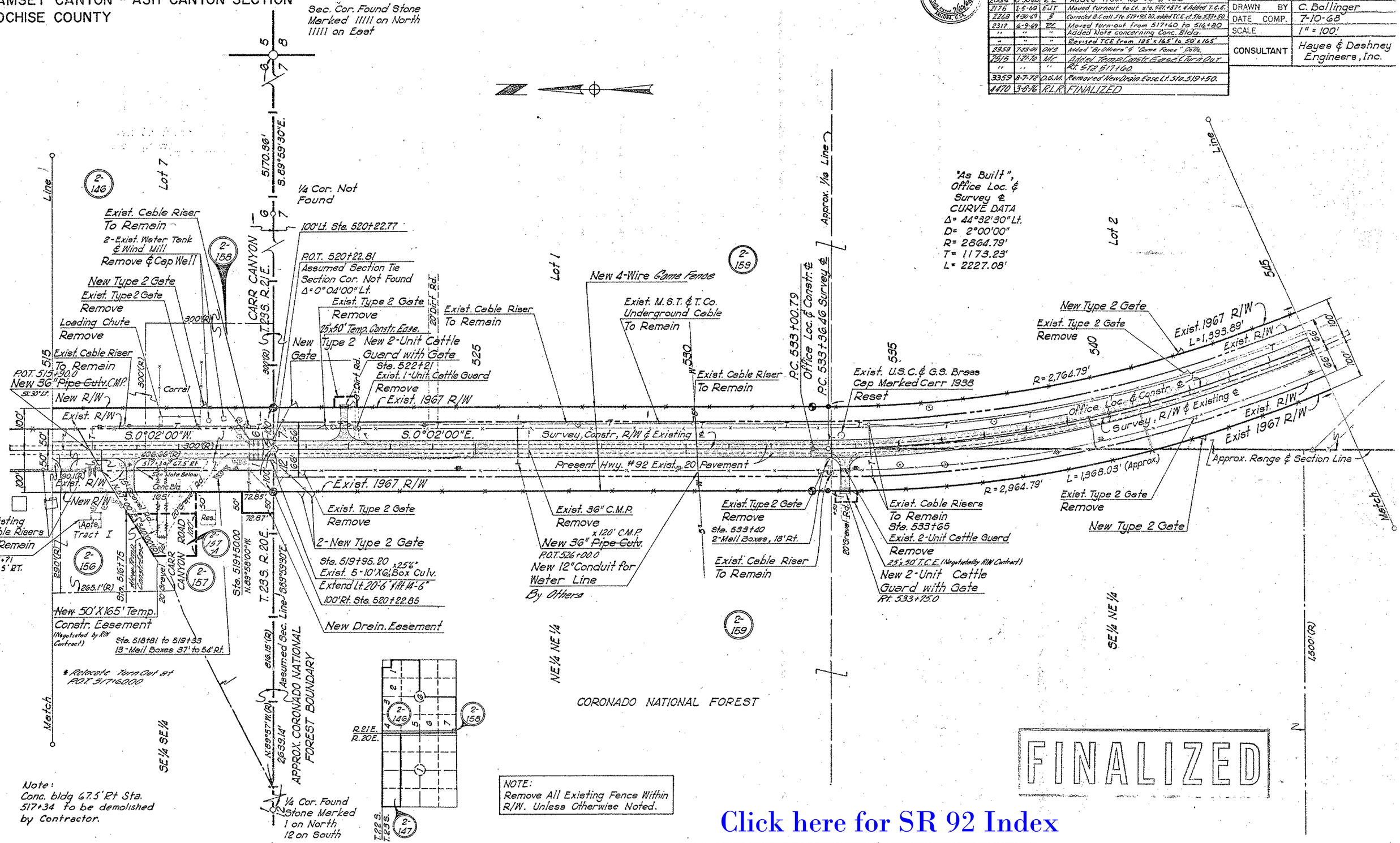


Click here for SR 92 Index

CHECKED BY: Ray Oldham

HARD COPY 2H363

NOGALES - LOWELL HWY.
RAMSEY CANYON - ASH CANYON SECTION
COCHISE COUNTY

Click here for SR 92 Index

| REVISIONS | | | |
|---|---|---|---|
| C.O. No. | DATE | BY | DESCRIPTION |
| 2096 | 10-29-68 | E.U.T. | Moved New 100'x200' Drain. Ease. from sta. |
| " | " | " | 572+65 Lt. to Sta. 572+50 Lt. Removed New |
| " | " | " | Drain. Ease. & channel at Rt. Sta. 573+65 |
| 2268 | 4-30-69 | S | Added T.C.E. & Rt. Sta. 547+75, 558+95 & 570+30 |
| | | | Corrected P.C. call Sta. 562+65. |
| 2363 | 7-23-69 | D.W.A | Corrected Fence Call. |
| 2400 | 9-2-69 | P.L.C. | Added Drain. Ease. Parcel 2-161-A |
| 4470 | 3-8-76 | P.L.R. | FINALIZED. |

| | |
|---|---|
| PROJECT NO. | F-012-1-822 |
| DRAWING NO. | D-2-T-228 |
| SHEET NO. | 12 of 24 |
| DRAWN BY | C. Bollinger |
| DATE COMP. | 7-10-68 |
| SCALE | 1" = 100' |
| CONSULTANT | Hayes & Deshney Engineers, Inc. |

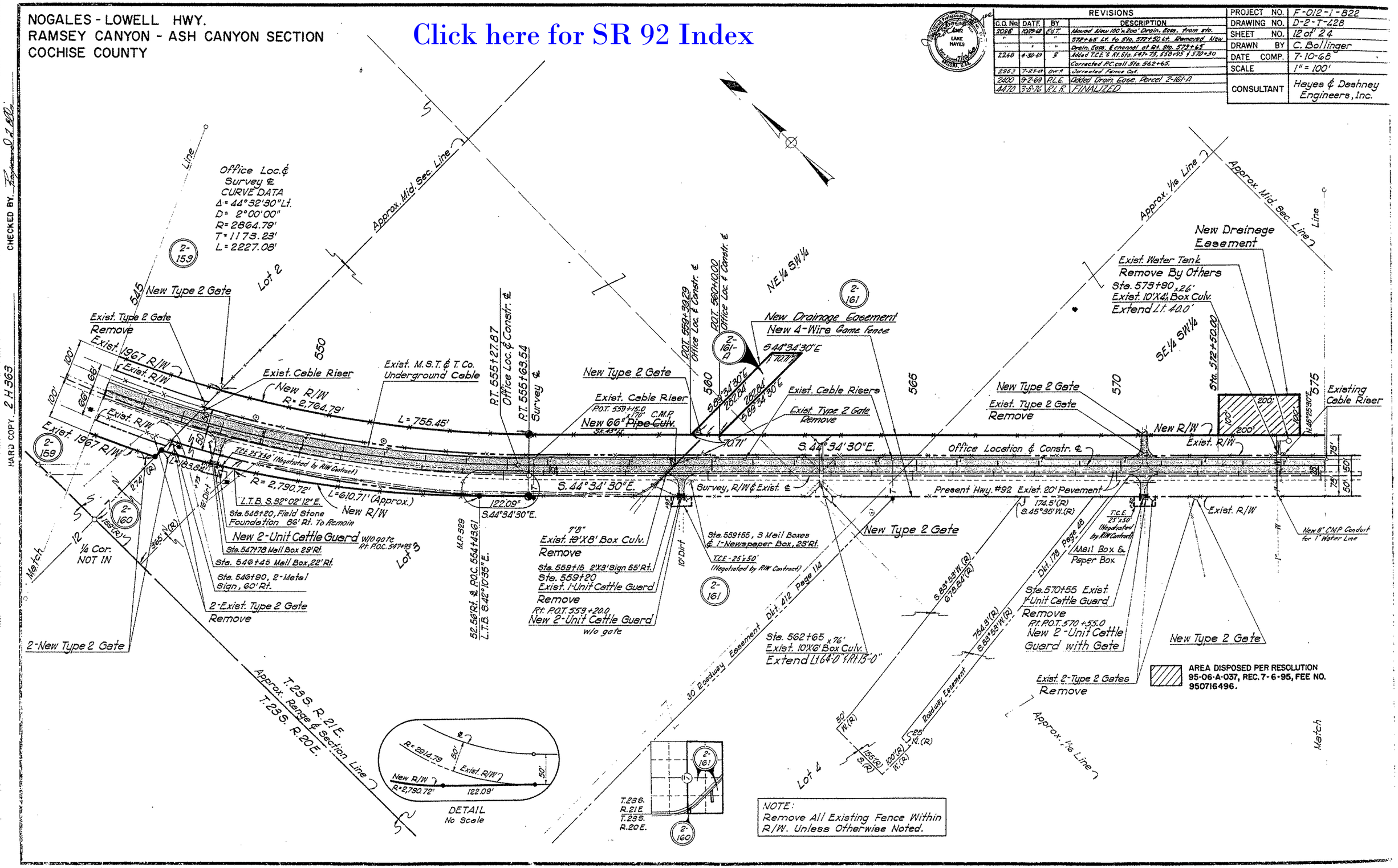


HARD COPY 2 H 363 CHECKED BY

NOGALES - LOWELL HWY.
RAMSEY CANYON - ASH CANYON SECTION
COCHISE COUNTY

Click here for SR 92 Index

| REVISIONS | | | | PROJECT NO. | F-012-1-622 |
|---|---|---|---|---|---|
| G.O. No | DATE | BY | DESCRIPTION | DRAWING NO. | D-2-T-428 |
| 2065 | 9-9-68 | R.C. | Added Bearing & Dist. around Excess R/W | SHEET NO. | 13 of 24 |
| 2098 | 10-29-68 | E.J.T. | Removed New Drain. Ease. at Rt Sta. 575+. | DRAWN BY | C. Bollinger |
| | | | Added 24' New Frontage Rd. Sta. 577-583+50 Rt. | DATE COMP. | 7-10-68 |
| 2268 | 5-6-69 | B.W.S. | Removed T.D. & T.C.E. at Sta. 597+10 | SCALE | 1" = 100' |
| 2308 | 5-26-69 | R.C. | Moved turn-Out from 600+20 to 600+90 | CONSULTANT | Hayes & Dashney Engineers, Inc. |
| " | " | " | Added 30" & 24" Pipe Culv. | | |
| 2317 | 6-9-69 | R.C. | Added notes showing disposition of buildings. | | |
| 2353 | 7-23-69 | D.R.S. | Corrected Fence Call. | | |
| 2400 | 9-2-69 | R.L.C. | Added tie ¼ Cor. Sec. 7 & Office Loc. & Const. ℄ | | |
| 2437 | 10-17-69 | M.R. | Added New Temp. Constr. Ease & 24" Pipe | | |
| " | " | " | Culv. at Sta. 583+50 on Sec. Line. And | | |
| " | " | " | Added Parc. 2-161-B. | | |
| 4470 | 3-8-76 | R.L.R. | FINALIZED. | | |
| 4470 | 7-29-76 | L.G.B. | Noted "Excess R/W as abandoned. | | |

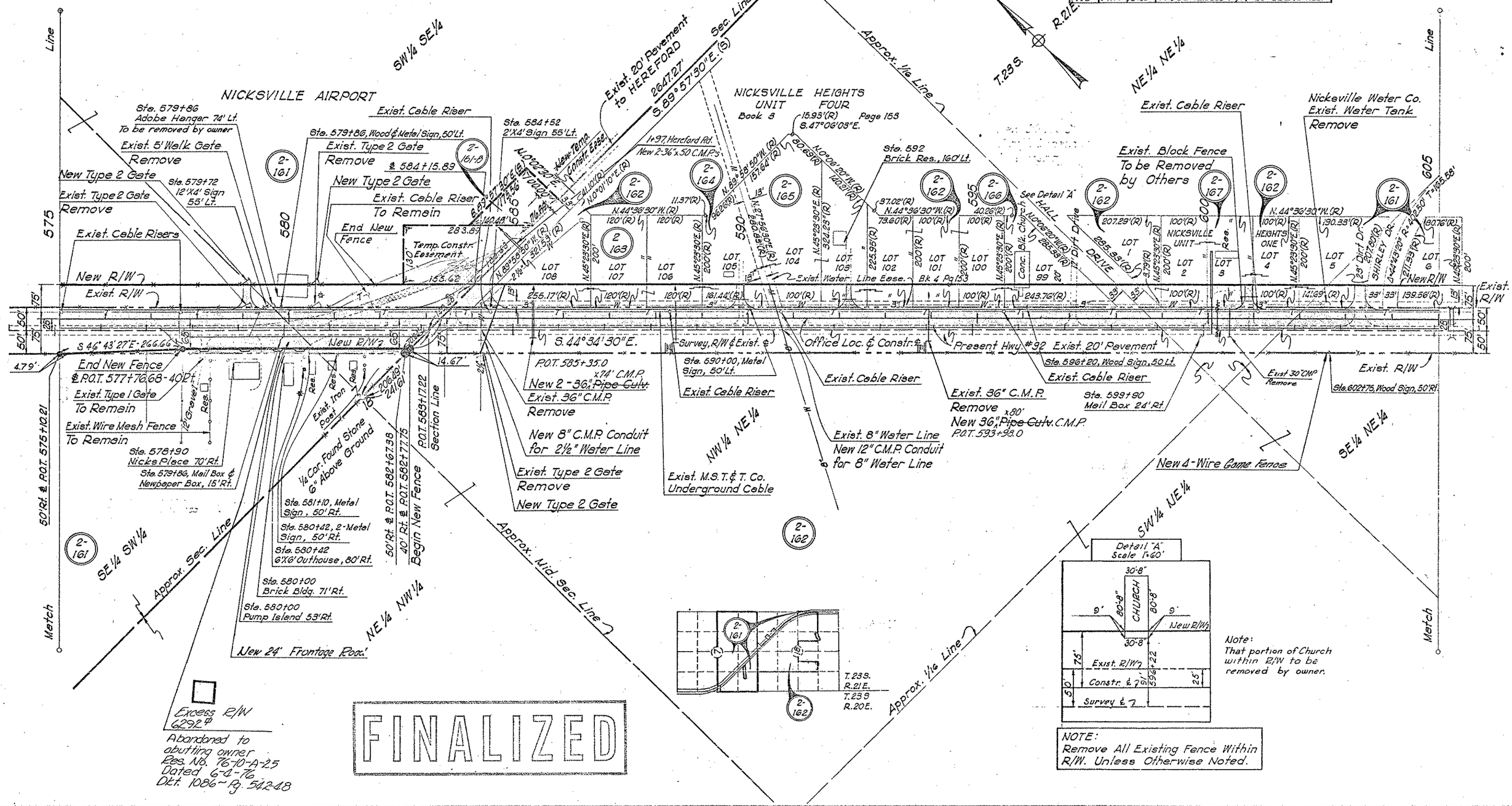


CHECKED BY. Raymond A. Lopez

HARD COPY. 2H363

NOGALES - LOWELL HWY.
RAMSEY CANYON - ASH CANYON SECTION
COCHISE COUNTY

| REVISIONS | | | |
|---|---|---|---|
| C.O. No. | DATE | BY | DESCRIPTION |
| 2065 | 9-3-68 | R.E. | Added existing R/W to Parcels 2-161 & 2-162 |
| 2268 | 4-30-69 | [illegible] | Moved Turnout at 631+ to 634+ as on Constr. Plans. & |
| " | " | " | Corrected Culv. Call, Sta. 627+80. |
| 2308 | 5-26-69 | R.E. | Added turn-Out & type 1 Gate Left 633+00 |
| 4470 | 3-8-76 | R.L.R. | FINALIZED. |

| | |
|---|---|
| PROJECT NO. | F-012-1-822 |
| DRAWING NO. | D-2-T-428 |
| SHEET NO. | 14 of 24 |
| DRAWN BY | C. Bollinger |
| DATE COMP. | 7-10-68 |
| SCALE | 1" = 100' |
| CONSULTANT | Hayes & Dashney Engineers, Inc. |

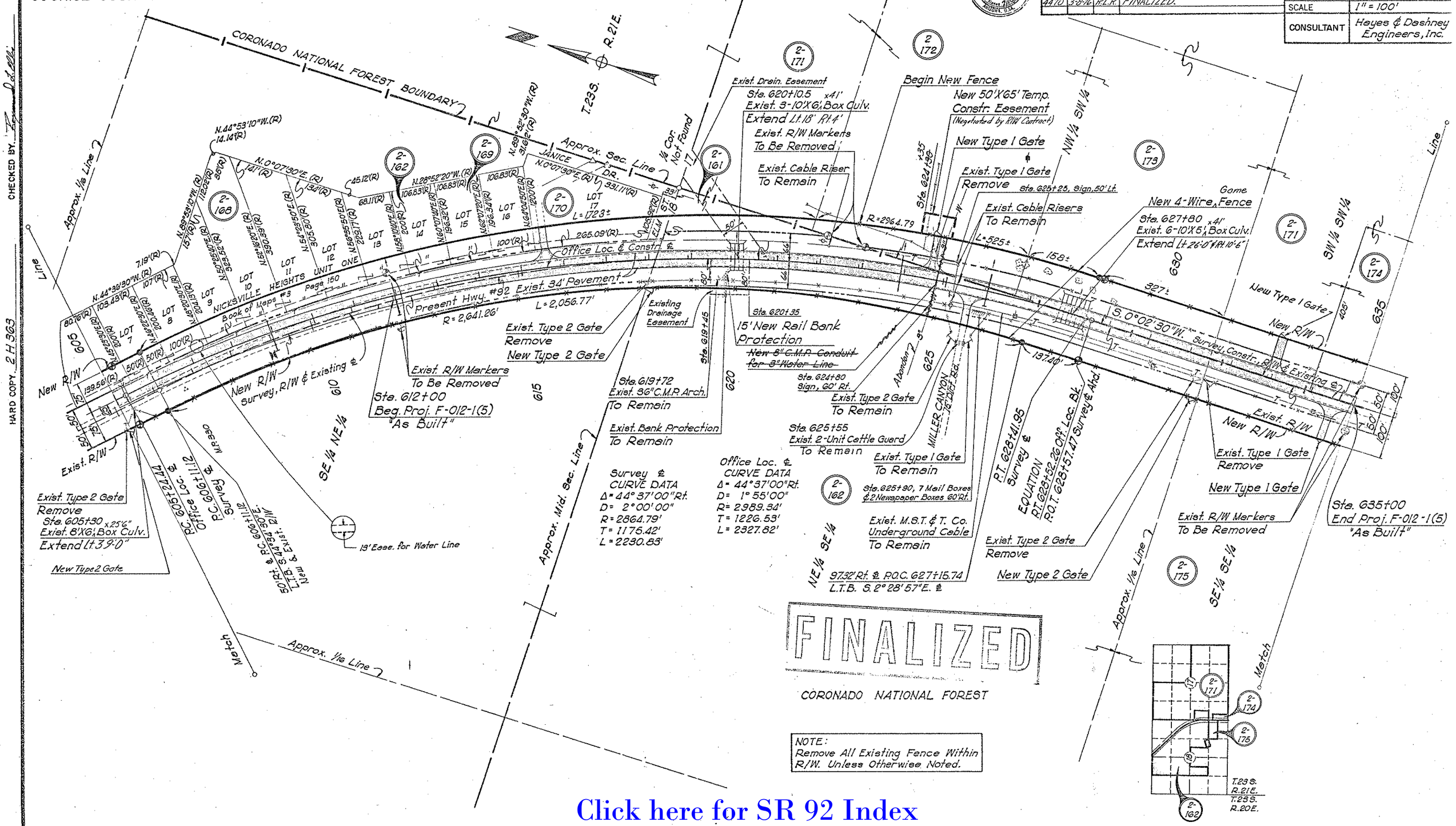


FINALIZED

CORONADO NATIONAL FOREST

NOTE:
Remove All Existing Fence Within R/W. Unless Otherwise Noted.

CHECKED BY.

HARD COPY. 2H363

Click here for SR 92 Index

NOGALES - LOWELL HWY.
RAMSEY CANYON - ASH CANYON SECTION
COCHISE COUNTY

Click here for SR 92 Index

| REVISIONS | | | |
|---|---|---|---|
| C.O. No. | DATE | BY | DESCRIPTION |
| 2064 | 8-30-68 | R.E. | Added Parcel 2-171-1; Revised limits of Parcel 2-180; Added Docket & page to County Rd. |
| 2107 | 11-14-67 | EJT | Added 4x4' Well at Et. sta 650+50 & Note. |
| 2268 | 4-30-69 | S | Corrected Culv. Call Sta. 636-68. |
| 2519 | 1-31-70 | dws | Added Major Revisions Per Constr. Plans |
| 4470 | 3-8-76 | R.L.R. | FINALIZED. |

| | |
|---|---|
| PROJECT NO. | F-012-1-822 |
| DRAWING NO. | D-2-T-428 |
| SHEET NO. | 15 of 24 |
| DRAWN BY | C. Bollinger |
| DATE COMP. | 7-10-68 |
| SCALE | 1" = 100' |
| CONSULTANT | Hayes & Dashney Engineers, Inc. |

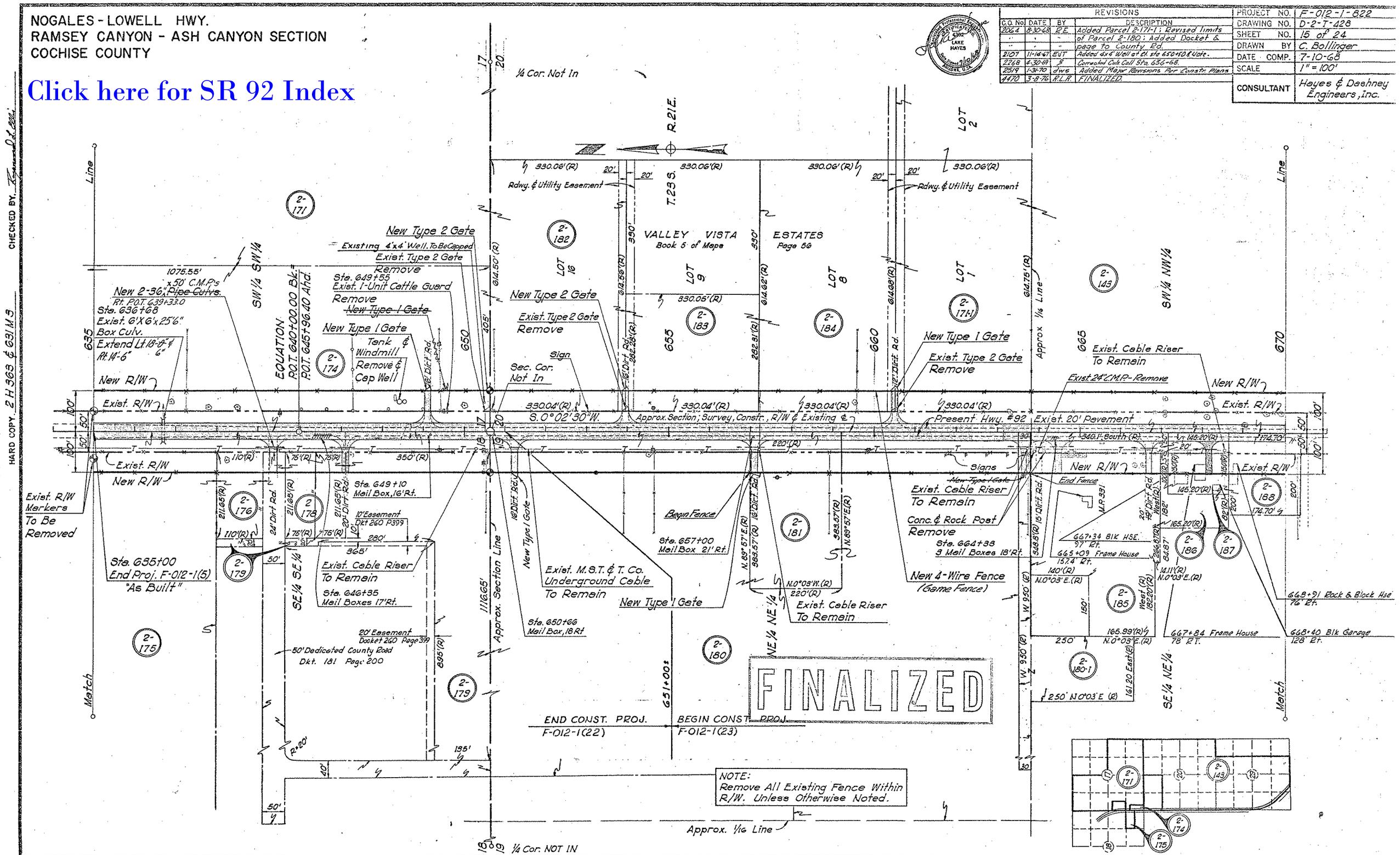


HARD COPY 2H363 & 631M3
CHECKED BY

NOGALES - LOWELL HWY.
RAMSEY CANYON - ASH CANYON SECTION
COCHISE COUNTY

| REVISIONS | | | |
|---|---|---|---|
| C.O. No. | DATE | BY | DESCRIPTION |
| 2096 | 10-29-68 | E.J.T. | Removed New Drain Base, Lt Sta. 683+00 |
| 2519 | 1-31-70 | dws | Added New 10'x8' Box Culv & Misc. Revisions. |
| 2539 | 9-31-70 | dws | Revised lengths, brgs. & distances; see c.o. 2539 |
| 4243 | 6-2-75 | WDS | Added Par. 2-143-1, Revised Par. 2-159 |
| 4470 | 3-8-76 | P.L.R. | FINALIZED. |

| | |
|---|---|
| PROJECT NO. | F-012-1-822 |
| DRAWING NO. | D-2-T-428 |
| SHEET NO. | 16 of 24 |
| DRAWN BY | C. Bollinger |
| DATE COMP. | 7-10-68 |
| SCALE | 1" = 100' |
| CONSULTANT | Hayes & Deshney Engineers, Inc. |

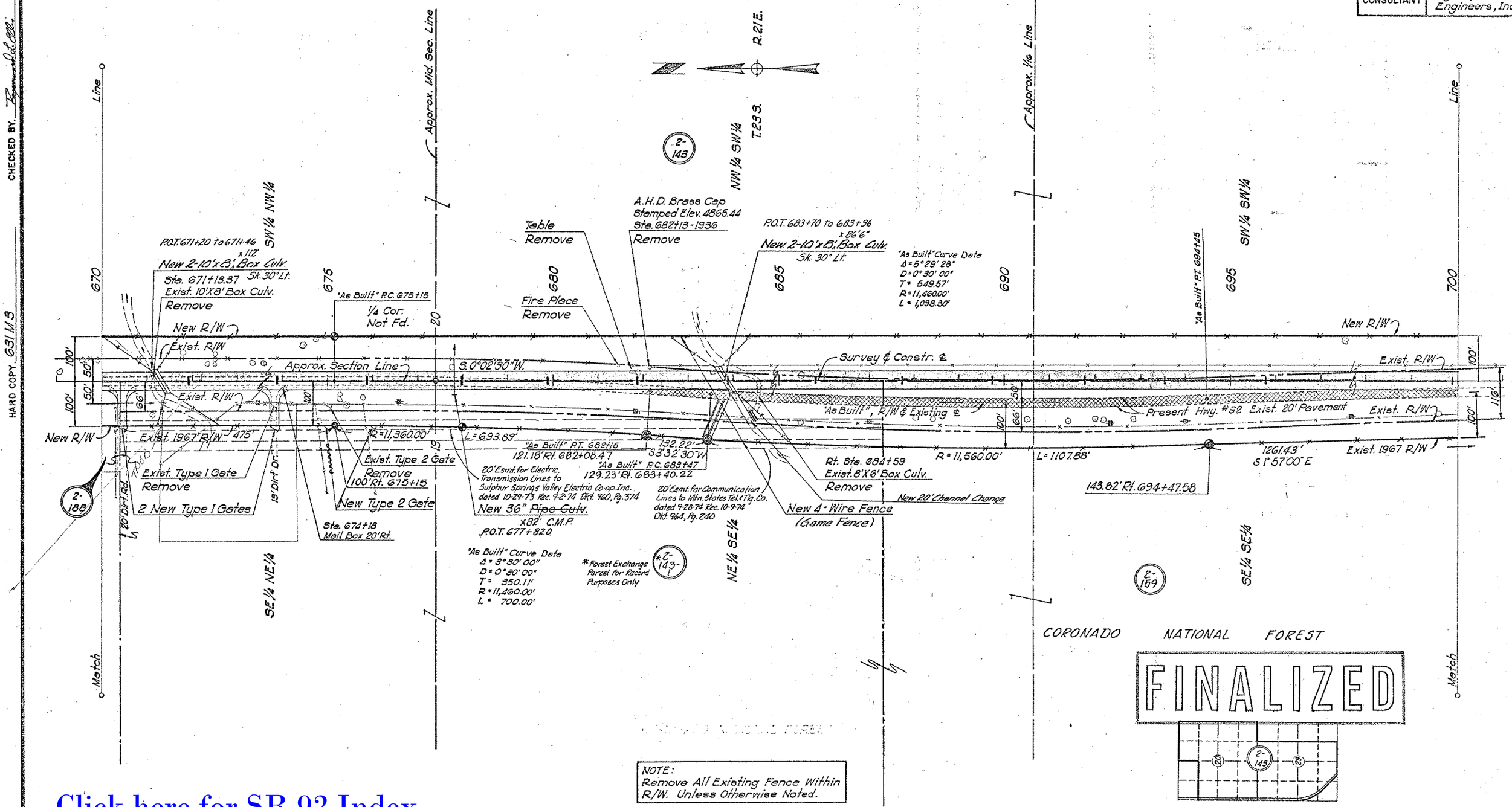


CHECKED BY

HARD COPY 631 M3

Click here for SR 92 Index

NOGALES - LOWELL HWY.
RAMSEY CANYON - ASH CANYON SECTION
COCHISE COUNTY

| REVISIONS | | | |
|---|---|---|---|
| C.O. No | DATE | BY | DESCRIPTION |
| 2519 | 1-31-70 | dws | Added 25'x50' T.C.E. Rt. 717+98 & 725+80. Added New 6-10'x8' B.C. |
| 2539 | 9-30-70 | dws | Revised lengths, bros & dist.; See C.O. 2539 |
| 2769 | 12-8-70 | W.H. | Removed T.Emp. Const. Easements |
| 4470 | 3-8-76 | R.L.R. | FINALIZED. |

| | |
|---|---|
| PROJECT NO. | F-012-1-822 |
| DRAWING NO. | D-2-T-428 |
| SHEET NO. | 17 of 24 |
| DRAWN BY | C. Bollinger |
| DATE COMP. | 7-10-68 |
| SCALE | 1" = 100' |
| CONSULTANT | Hayes & Dashney Engineers, Inc. |

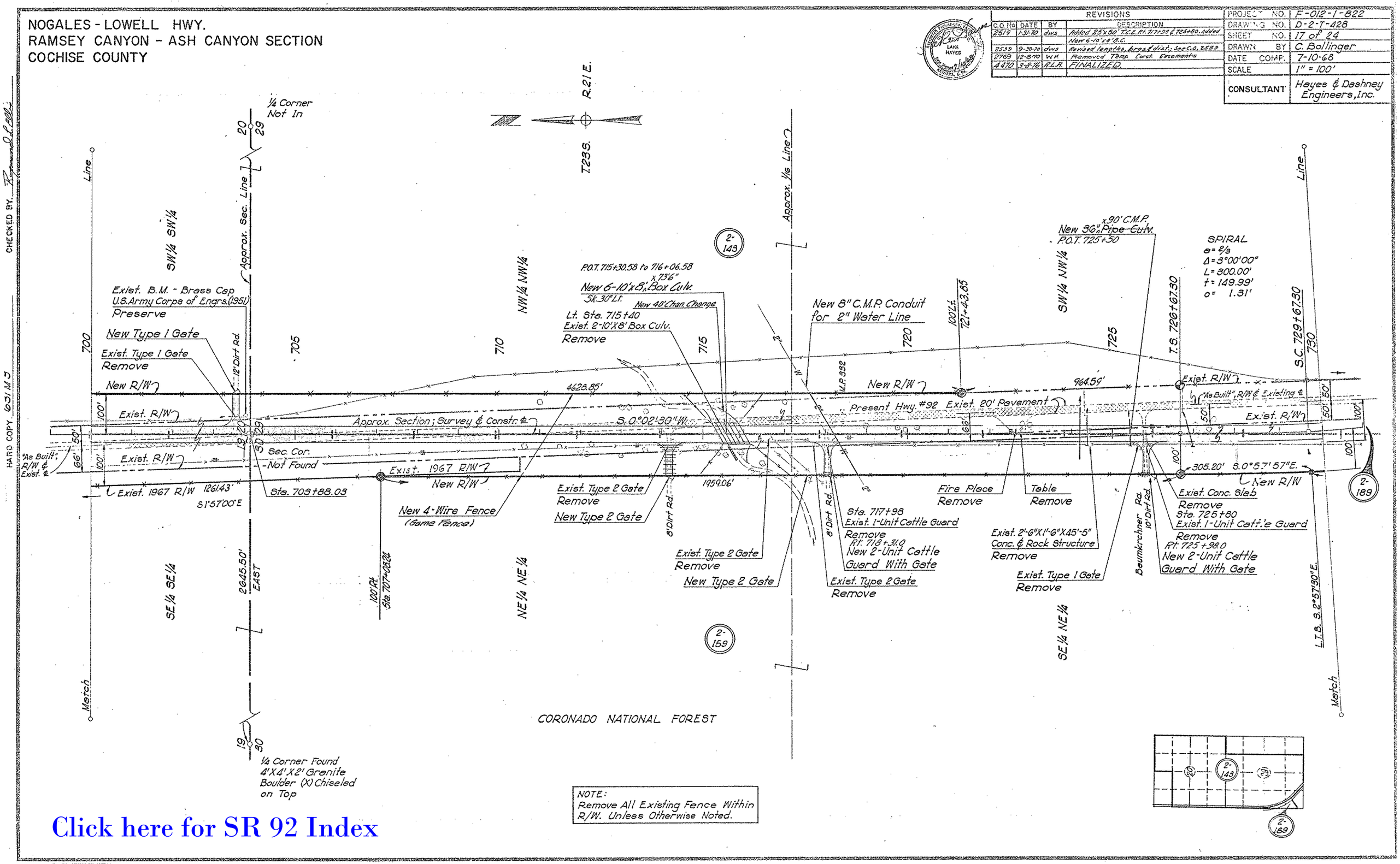


Click here for SR 92 Index

NOGALES - LOWELL HWY.
RAMSEY CANYON - ASH CANYON SECTION
COCHISE COUNTY

Click here for SR 92 Index

| REVISIONS | | | | PROJECT NO. | F-012-1-822 |
|---|---|---|---|---|---|
| C.O. No. | DATE | BY | DESCRIPTION | DRAWING NO. | D-2-T-428 |
| 2096 | 10-25-68 | E.V.T. | Added New 75"x 100' Drain Conc. Rt. Sta. 734+25% | SHEET NO. | 18 of 24 |
| " | " | " | 733+25'. Added turnout, pipe, & cattle guard and | DRAWN BY | C. Bollinger |
| " | " | " | changed length of total curve to read 2627.43'. | DATE COMP. | 7-10-68 |
| 2176 | 1-5-69 | EVT | Added Turnout Rt. 735+50 & Temp Const. Ease. | SCALE | 1" = 100' |
| 2519 | 1-31-70 | dws | Added T.C.E.'s at 748+30 & 750 & Major Revisions. | CONSULTANT | Hayes & Dashney Engineers, Inc. |
| " | " | " | Added Par. 2-189-27. Added New C.G. Note. | | |
| 2539 | 9-30-70 | dws | Revised Lengths, brgs & distances; see Co. 2587. | | |
| 2769 | 12-8-70 | W.H. | Deleted Parcel 2-189-A | | |
| 4470 | 3-8-76 | R.L.R. | FINALIZED. | | |

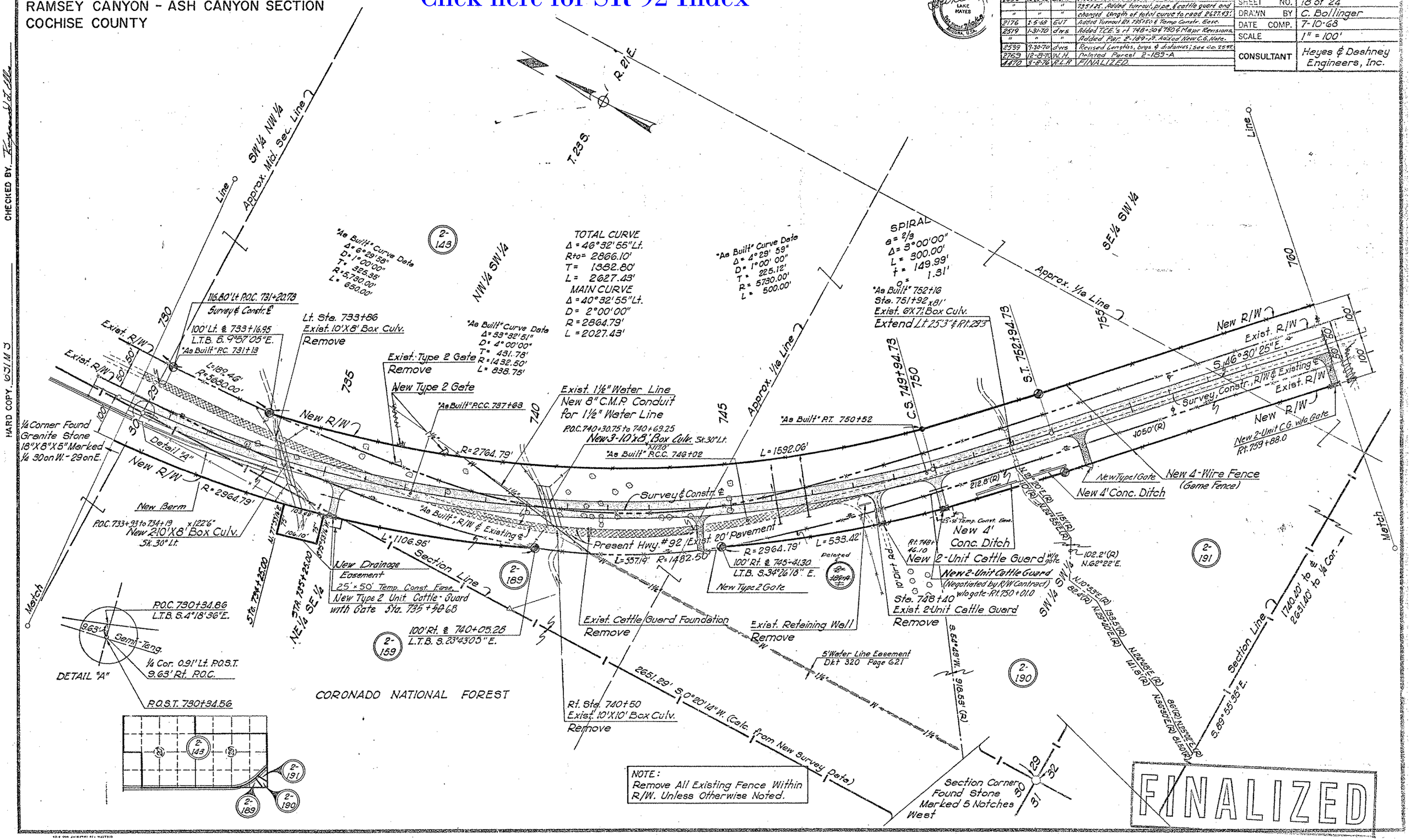


NOTE:
Remove All Existing Fence Within R/W. Unless Otherwise Noted.

CHECKED BY: Raymond J. Ellis

HARD COPY 6031 N 3

NOGALES - LOWELL HWY.
RAMSEY CANYON - ASH CANYON SECTION
COCHISE COUNTY

| REVISIONS | | | |
|---|---|---|---|
| C.O. No. | DATE | BY | DESCRIPTION |
| 2096 | 10-29-68 | E.J.T. | Added New 100'x50 Drain. Ease. Lt. Sta. 777+75 |
| 2176 | 2-5-69 | EJT | Moved Turnout Rt. 766+211 & Added Temp Constr. Ease. |
| 2519 | 1-31-70 | dws | Added T.C.E. rt 760+28. Added New C.G. Note. |
| 2769 | 12-10-70 | WH | Removed 1 Temp Const. Ease. |
| 4470 | 3-8-76 | R.L.R. | FINALIZED. |

| | |
|---|---|
| PROJECT NO. | F-012-1-822 |
| DRAWING NO. | D-2-T-428 |
| SHEET NO. | 19 of 24 |
| DRAWN BY | C. Bollinger |
| DATE COMP. | 7-10-68 |
| SCALE | 1" = 100' |
| CONSULTANT | Hayes & Deshney Engineers, Inc. |

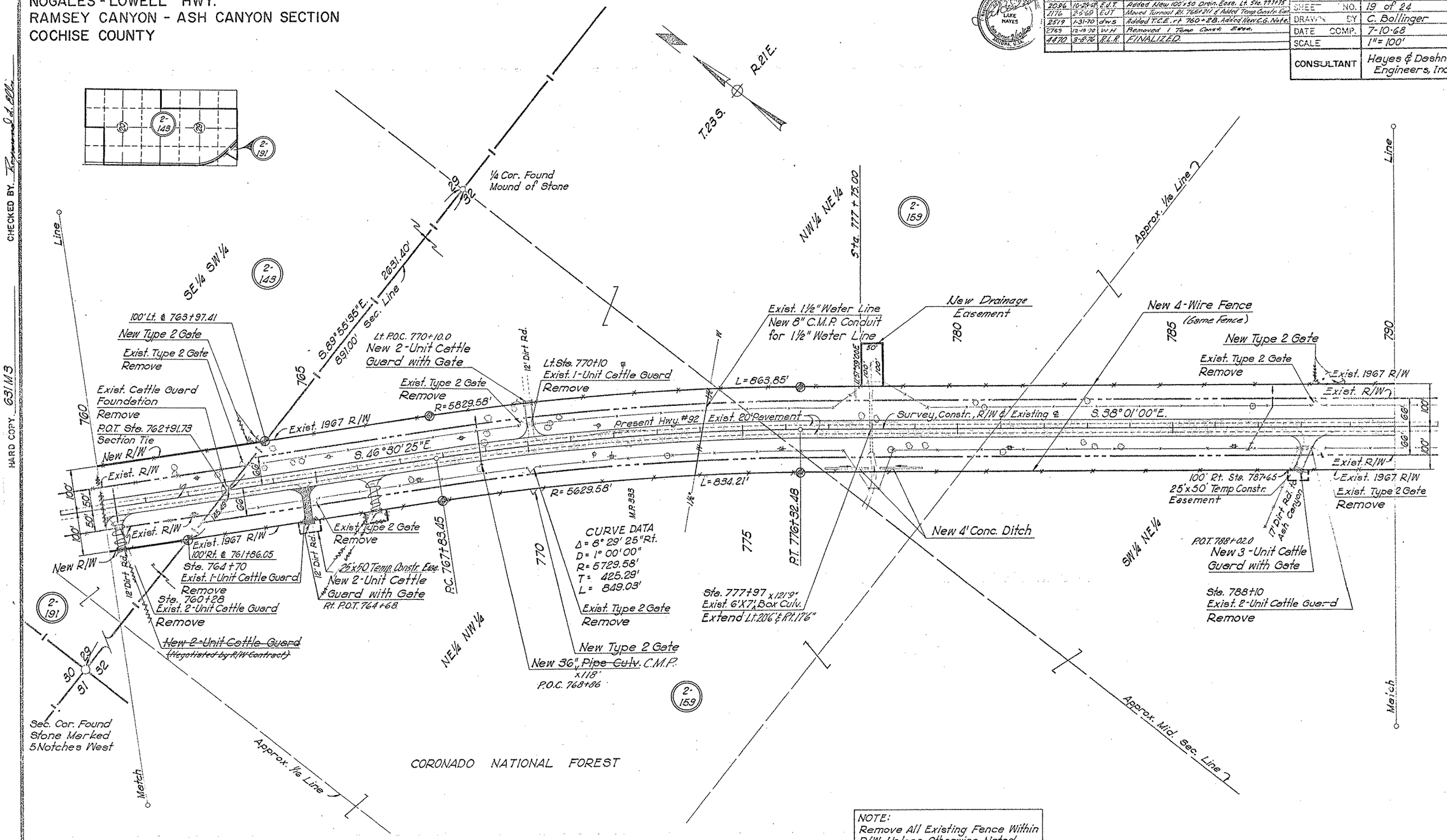


NOTE:
Remove All Existing Fence Within R/W. Unless Otherwise Noted.

Click here for SR 92 Index

HARD COPY 631M3
CHECKED BY

NOGALES - LOWELL HWY.
RAMSEY CANYON - ASH CANYON SECTION
COCHISE COUNTY

| REVISIONS | | | |
|---|---|---|---|
| C.O. No | DATE | BY | DESCRIPTION |
| 4470 | 3-8-74 | R.L.R. | FINALIZED |

| | |
|---|---|
| PROJECT NO. | F-012-1-822 |
| DRAWING NO. | D-2-T-428 |
| SHEET NO. | 20 of 24 |
| DRAWN BY | C. Bollinger |
| DATE COMP. | 7-10-68 |
| SCALE | 1" = 100' |
| CONSULTANT | Hayes & Deshney Engineers, Inc. |

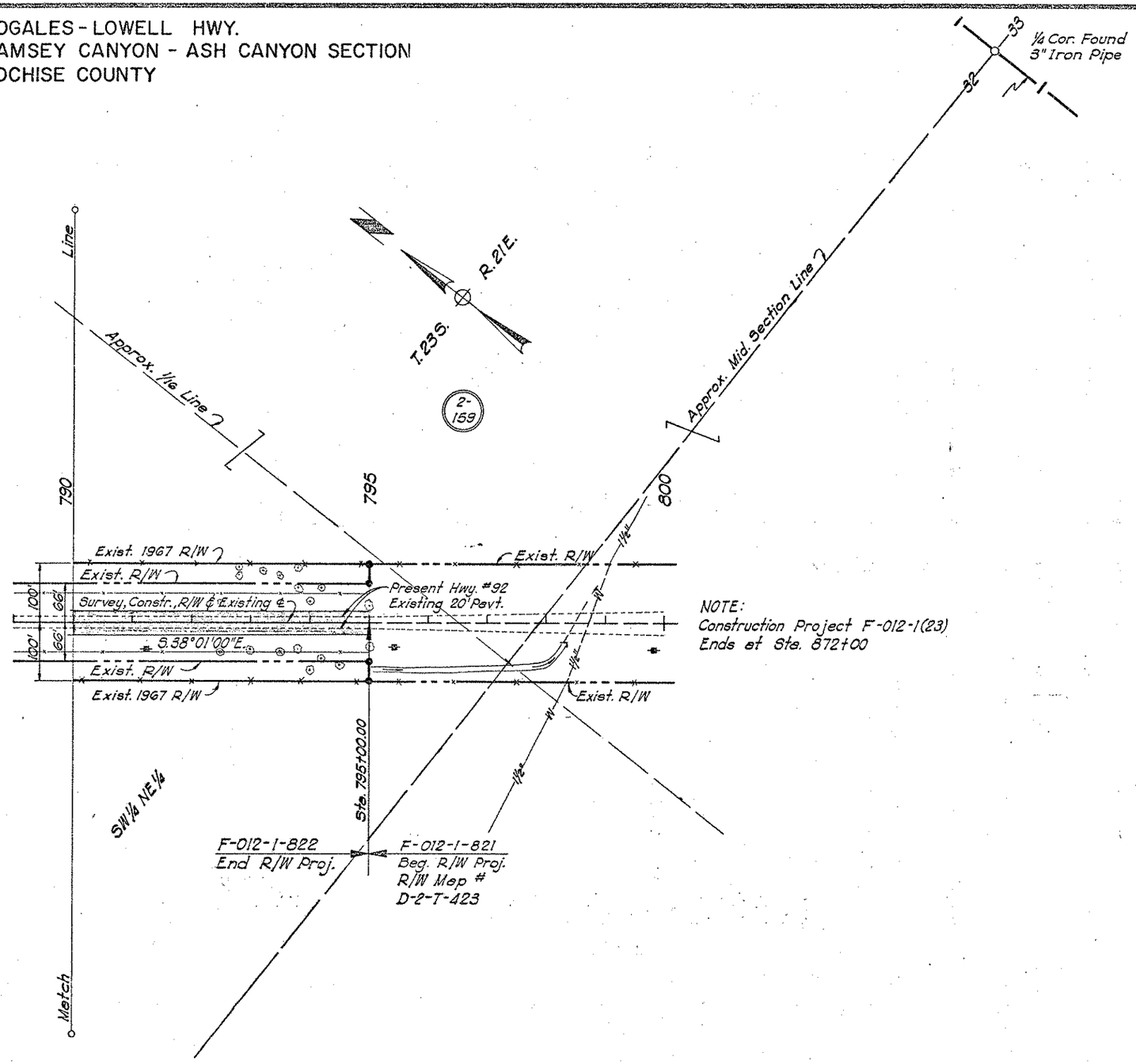


NOTE:
Construction Project F-012-1(23)
Ends at Sta. 872+00

NOTE:
Remove All Existing Fence Within R/W. Unless Otherwise Noted.

FINALIZED

Click here for SR 92 Index

HARD COPY 631 M3
CHECKED BY