STATE OF ARIZONA
STATE HIGHWAY DEPARTMENT

RIGHT OF WAY MAP NO. 0-2-T-423

ALIGNMENT AND RIGHT OF WAY APPROVED IN ACCORDANCE WITH HIGHWAY PLANS, SHEET ___ THRU ___
DATE _____ ASSISTANT STATE ENGINEER

APPROVED IN ACCORDANCE WITH RESOLUTION ENTERED ON ___ BY THE ARIZONA HIGHWAY COMMISSION RES. NO. ____

AFE No. 92003

RIGHT OF WAY PLAN OF THE NOGALES-LOWELL STATE HIGHWAY

PROJECT NO. F-012-1-821
COCHISE COUNTY

FINALIZED



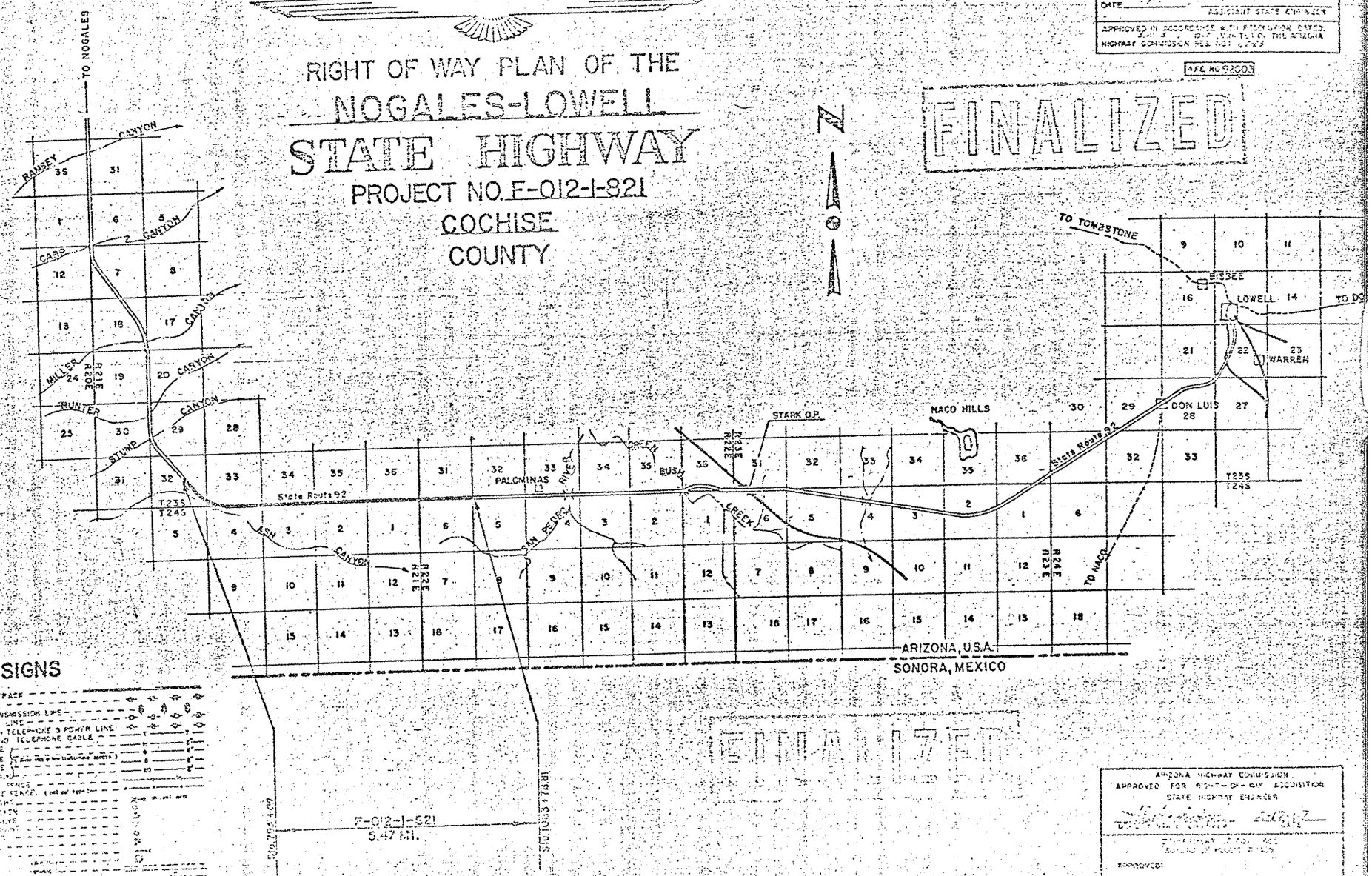

FINALIZED

CONVENTIONAL SIGNS

CENTER LINE
R/W LINE
FOLLED ACCESS
RAILROAD TRACK
POWER LINE
POWER TRANSMISSION LINE
TELEPHONE LINE
COMBINATION TELEPHONE & POWER LINE
UNDERGROUND TELEPHONE CABLE
WATER LINE
GAS LINE
SEWER LINE
BARBED WIRE FENCE
STREET LIGHT
WATER METER
WATER VALVE
GAS METER
GAS VALVE
CATTLE GUARD
RIVER

FINALIZED

ARIZONA HIGHWAY COMMISSION
APPROVED FOR RIGHT-OF-WAY ACQUISITION
STATE HIGHWAY ENGINEER
DATE

APPROVED:
CHIEF ENGINEER DATE

Click here for SR 92 Index

NOGALES - LOWELL HWY.
ASH CANYON - PALOMINAS SECTION
COCHISE COUNTY

Click here for SR 92 Index

REVISIONS				
C.O. NO.	DATE	BY	DESCRIPTION	
1127	10-5-67	W.Cross	Revised Parcels 2-091 & 2-092	
..	..	..	2-094, & Par. 2-092. Added Par. 2-091-A, & 2-092-A.	
1794	11-13-67	BLITE	REVISED PARCEL 2-091-A & TITLE BOX	
1992	5-30-68	AJJ	Deleted Parcel 2-093	
2373	12-19-68	MC	Added Parcel 2-093	
2696	8-21-70	T.N.C.	Added Parcel 2-093-A	
4430	12-29-75	R.L.R.	"As Built" Finalization.	

PROJECT NO.	F-012-1-821
DRAWING NO.	D-2-T-423
SHEET NO.	2 of 16
DRAWN BY	C. Bollinger
DATE COMP	Feb 9, 1967
SCALE	
CONSULTANT	Hayes & Deshney Engineers, Inc.

OWNERSHIP RECORD / ACQUISITION RECORD

PARCEL NUMBER	OWNER	DESCRIPTION	TOTAL AREA	AREA REQUIRED: GROSS INCLUDING EXISTING R/W	AREA REQUIRED: NET EXCLUDING EXISTING R/W	EASEMENT AREA	REMAINDER: LEFT	REMAINDER: RIGHT	SHEET NUMBER		COMMISSION APPROVAL	TYPE & DATE OF INSTRUMENT	RECORDED: DATE	RECORDED: BOOK	RECORDED: PAGE
2-091	U.S.A. (Coronado Nat'l. Forest)	S½ NE¼; N½ SE¼, Sec.32, T.23S. R.21E.	200± Ac.	9.0 Ac.	2.8 Ac.	—	—	—	4		3-2-77	Deed 1-12-77	3-11-77	1141	163-8
2-092	Eunice M. Eldredge	E½ SE¼, Section 32, T.23S. R.21E.	60.0 Ac.	0.9 Ac.	0.5 Ac.	—	—	59.1 Ac.	4		10-27-67	W.D. 8-2-67	12-4-67	513	253
2-093	Margaret W. Herschede, Estate of	Pt. SW¼ Sec. 33, T.23S. R.21E.; N½ N½ N½ Section 3 & 4 T.24S. R.21E.	360.00 Ac.	22.2 Ac.	12.8 Ac.	—	293.4 Ac.	33 61.5 Ac.	4-8		12-4-69	W.D. 11-10-69	1-5-70	619	245-6
2-094	Kern County Land Company	S½ SE¼ SW¼; S½ S½ SE¼, Sec. 33; S½ S½ SW¼, Section 34, T.23S. R.21E.	11,293.3 Ac.	22.2 Ac.	12.2 Ac.	—	11,274.2 Ac.	2.9 Ac.	5-7		1-19-68	W.D. 9-7-67	7-2-70	645	423-25
2-095	Stanley L. Adler	S½ S½ E½ Sec.34; S½ S½ S½ Sec.35 T.23 S. R.21 E.	483.1 Ac.	18.2 Ac.	9.1 Ac.	—	464.9 Ac.	—	7-10		9-26-67	W.D. 8-29-67	10-13-67	505	376
2-096	Urbane S. Leiendecker	Parcel #1 Pt. NW¼ NW¼ Sec.2, T.24S. R.21E.	7.4 Ac.	—	0.7 Ac.	—	—	6.7 Ac.			6-6-67	W.D. 5-17-67	6-26-67	487	228-29
2-096-1	Urbane S. Leiendecker	Parcel #2 Pt. NW¼ NW¼ Sec.2, T.24S. R.21E.	5.0 Ac.	—	0.5 Ac.	—	—	4.5 Ac.	8						
2-097	Vergil E. & Helen M. Wolf	NW¼ NW¼ Section 2, T.24S. R.21E.	2.3 Ac.	—	0.2 Ac.	—	—	2.1 Ac.	8		6-30-67	W.D. 6-2-67	7-28-67	492	274
2-098	Pete Brajovich	N½ N½ NW¼, Section 2, T.24S. R.21E.	5.0 Ac.	—	0.5 Ac.	—	—	4.5 Ac.	8		6-6-67	W.D. 5-17-67	7-14-67	490	113
2-099	Calbert M. & Lottie A. Briscoe	N½ N½ NE¼ NW¼, Sec. 2, T.24S. R.21E.	5.0 Ac.	—	0.5 Ac.	—	—	4.5 Ac.	8-9		6-30-67	W.D. 6-8-67	7-28-67	492	274
2-100	A.A. Allen Revivals, Inc.	N½ N½ N½, Secs. 1 & 2, T.24S. R.21E; N½ N½ NW¼, N½ N½ NW¼ NE¼, Sec.6, T.24S. R.22E.	1645.2 Ac.	28.8 Ac.	12.1 Ac.	—	—	1616.4 Ac.	8-13		2-28-69	F.O.C. 5-7-69	6-4-69	592	235-38
2-101	Roy & Armilda J. Caraway	N½ N½ NE¼ NW¼, Sec. 2, T.24S. R.21E.	5.0 Ac.	—	0.5 Ac.	—	—	4.5 Ac.	9		7-11-67	W.D. 6-8-67	8-14-67	495	88
2-102	Howard A. & Gladys Pettit	N½ N½ NE¼ NW¼, Sec. 2, T.24S. R.21E.	2.0 Ac.	—	0.2 Ac.	—	—	1.8 Ac.	9		6-6-67	W.D. 5-17-67	7-14-67	490	110
2-103	State of Arizona	S½ S½ S½, Sec. 36, T.23S. R.21E	640.0 Ac.	12.2 Ac.	6.1 Ac.	—	627.8 Ac.	—	10-11		10-23-74	~~11-10-3-74~~	Not Recorded		
2-103-L1	State of Arizona Grazing Lease #9 to Stanley L. Adler	Pt. S½ Section 36, T.23S. R.21E.	320.0 Ac.	—	—	—	—	—	10-11			R/W Grant 11-15-74	Lease No.	4941	
▲ 2-104	~~Trans America Title Ins. Co.~~	Pt. SE¼ SW¼ & SE¼, Sec. 31, T.23S. R.22E.	*271.2 Ac.	10.6 Ac.	4.5 Ac.	—	—	260.6 Ac.	11-13		2-7-69	F.O.C. 7-10-69	8-21-69	602	313-16
2-105	Benj. B. & Virginia L. Leiendecker	Pt. E½ NE¼, Section 6, T.24S. R.22E.	*140.0 Ac.	3.1 Ac.	1.6 Ac.	—	—	136.9 Ac.	13		4-3-70	F.O.C. 5-18-70	6-4-70	641	274-76
⊖ 2-091-A	U.S.A. (Coronado Nat'l. Forest)	Pt. NE¼ SE¼, Sec. 32, T.23S. R.21E.	19± Ac.	—	0.5 Ac.	—	—	—	4		3-2-77	Deed 1-12-77	3-11-77	1141	163-8
⊖ 2-092-A	~~Eunice M. Eldredge~~ Roger C. Moon	E½ SE¼, Section 32, T.23S. R.21E.	59.1 Ac.	—	0.5 Ac.	—	—	58.6 Ac.	4		4-26-68	W.D. 3-25-68	6-25-68	546	199-200
2-093-A	Margaret W. Herschede, ~~et vir~~ Estate of	Pt. NW 1/4 NE 1/4 Sec.4, T.24S.R.21E.	365.4.9 Ac.	—	—	~~0.3 Ac.~~ 0.1 Ac.	293.4 Ac.	~~336.2~~ 336.4 Ac.	5		2-11-71	D.D. Ease.	4-7-71	688	354-55

▲ A.A. Allen Revivals, Inc.

* Total Area Does NOT Include Miracle Valley Subdivision Unit #1, 58.8 Ac. nor Miracle Valley Subdivision Unit #2, 27.0 Ac.

* Total Area Includes 60.8 Acres covered in Parcel 2-068, Project F-012-1-819.

⊖ Additional R/W Required on South Side of Alignment Due to Line Change.

FINALIZED

CHECKED BY _____

HARD COPY _____

NOGALES - LOWELL HWY.
ASH CANYON - PALOMINAS SECTION
COCHISE COUNTY

Click here for SR 92 Index

REVISIONS			
C.O. No.	DATE	BY	DESCRIPTION
1528	4-17-67	R.R.	Extended New R/W back to Sta 795+00 From Mid-Sect Line.
"	9-21-67	M.Ross	Revised Curve P.C. 803+65.87 to P.T. 835+33.37
1894	2-15-68	R.R.	Chgd Length in Office Curve data from 3320.11 to 3320.12'
1992	5-30-68	R.T.	Removed Southerly New R/W Line from the West Line Sec. 33 to the East Line Sec. 3
2373	8-16-69	M.C.	Added New R/W Sec. 33 & 3.
2447	10-30-69	P. Todd	Moved End Constr. Proj. F-012-1(22) & Beg. Constr. Proj. F-012-1(21) from Sta. 800+00 to 872+00.
2696	8-21-70	T.N.S.	Added New Drain. Ease.
2761	11-2-70	J.J.H.	Revised New Drain Ease.
4430	12-29-75	R.L.R.	"As Built" Finalization.

PROJECT NO.	F-012-1-821
DRAWING NO.	D-2-T-423
SHEET NO.	3 of 16
DRAWN BY	J. Kratochvil
DATE COMP.	Feb. 9, 1967
SCALE	1" = 1000'
CONSULTANT	Hayes & Dashney Engineers, Inc.

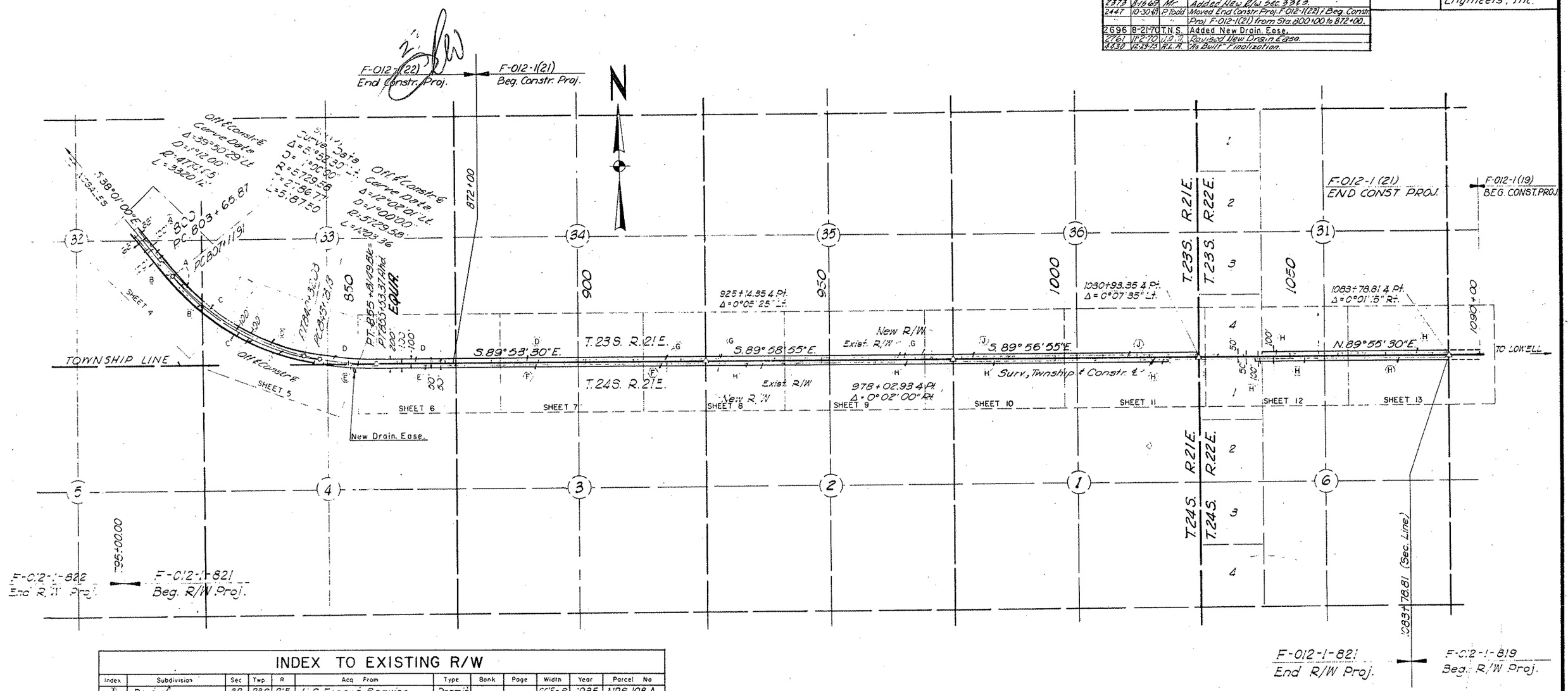

INDEX TO EXISTING R/W

Index	Subdivision	Sec	Twp	R	Acq. From	Type	Book	Page	Width	Year	Parcel No
A	Part of	32	23S	21E	U.S. Forest Service	Permit			66'Ea S.	1935	NRS 108 A
B	Part of SE ¼	32	23S	21E	E. E. Jaregge, et al	Ease.	118	365	100'	1935	NRS 108 A
C	W ½ SW ¼	33	23S	21E	S. Stonis, S/M	Ease.	118	377	100'	1935	NRS 108 B
D	E ½ SW ¼, W ½ SE ¼	33	23S	21E	Boquillas Land & Cattle	Ease.	118	353	100'	1935	NRS 108 B
D	E ½ SW ¼ Sec. 33 & SW ¼	34	23S	21E	Boquillas Land & Cattle	Ease.	118	352 352	50' N.	1935	NRS 108 B
E	W ½ NE ¼	4	24S	21E	Joe Stonis, S/M	Ease.	118	376	50' S.	1935	NRS 108 B
E	E ½ NE ¼	4	24S	21E	Joe Stonis, S/M	Ease.	118	585	50' S.	1935	NRS 108 B
F	N ½	3	24S	21E	S. Stonis, S/M	Ease.	118	588	50' S.	1935	NRS 108 B
G	SE ¼	34	23S	21E	John Stonis, S/M	Ease.	118	586	50' N.	1935	NRS 108 B
G	S ½	35	23S	21E	John Stonis, S/M	Ease.	118	587	50' N.	1935	NRS 108 B
H	N ½ Sec. 1 & N ½	2	24S	21E	R.W. Leiendecker, et al	Ease.	118	576	50' S.	1935	NRS 108 B
H	E ½ NW ¼	6	24S	22E	R.W. Leiendecker, et al	Ease.	118	574	50' S.	1935	NRS 108 B
H	W ½ NW ¼, NE ¼	6	24S	22E	R.W. Leiendecker, et al	Ease.	118	578	50' S.	1935	NRS 108 B
H	S ½	3	23S	22E	R.W. Leiendecker, et al	Ease.	118	575	50' N.	1935	NRS 108 B
J	S ½	36	23S	21E	School Sec. (Possibly State Land)		No	Instr.	in	File	NRS 108 B

VICINITY MAP
SCALE 1" = 1000'

FINALIZED

HARD COPY. 631 M3.14

CHECKED BY

NOGALES - LOWELL HWY.
ASH CANYON - PALOMINAS SECTION
COCHISE COUNTY

REVISIONS						
C.O. No.	DATE	BY	DESCRIPTION		PROJECT NO.	F-012-1-821
1787	9-20-67	M.Eddy	Added New Off & Constr & Revised		DRAWING NO.	D-2-T-423
"	"	"	New R/W Accordingly. Revised Pay.		SHEET NO.	4 of 16
"	"	"	Insert & Added Detail. Added Pay.		DRAWN BY	C. Bollinger
"	"	"	2-092-A & 2-091-A		DATE COMP.	Feb. 9, 1967
1894	2-15-68	R.R.	Added T.O. Pt. 817+35. Chgd L in Off. Curve		SCALE	1" = 100'
			date to 3320.12'. Moved Gate Pt. 808+25.		CONSULTANT	Hayes & Dashney Engineers, Inc.
1992	5-30-68	RJ	Removed Begin Const. Proj. Const. Items			
"	"	"	& Southerly New R/W Line In Sec. 33			
2373	9-16-69	MR	Added New R/W South Pt. 2-092.			
2599	3-11-70	MR	Added 18' Out to New R/W & Adj. L. Vanked Ctr.			
4430	12-29-75	P.L.R.	"As Built" Finalization.			

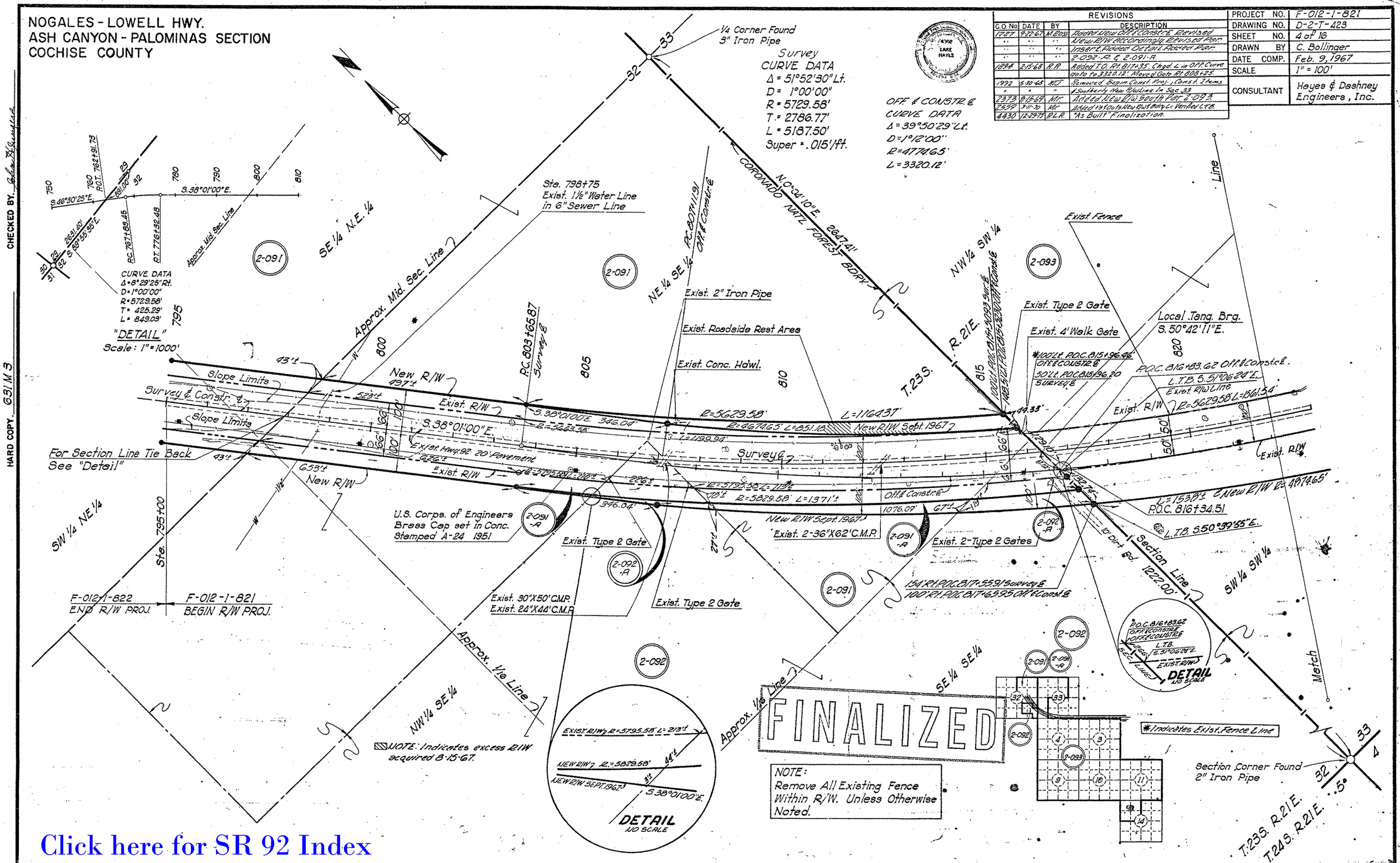

Click here for SR 92 Index

NOGALES - LOWELL HWY.
ASH CANYON - PALOMINAS SECTION
COCHISE COUNTY

Click here for SR 92 Index

REVISIONS				PROJECT NO.	F-012-1-821
C.O. No.	DATE	BY	DESCRIPTION	DRAWING NO.	D-2-7-423
117.7	9-21-67	M.B.255	Removed New R/W & Rec'd & Added New R/W Stat. 1967 Added New Off & Constr & Const. Revised Per Inspect.	SHEET NO.	5 of 16
"	"	"	"	DRAWN BY	C. Bollinger
1834	1-12-68	H.R.	Rev. Sta. & P.O.C. on Line & Water Line & L.	DATE COMP.	Feb. 9, 1967
"	"	"	Rev. Off & Const. Data, Notes and Offset Data & Curve Data & Tab. - 8-23-68	SCALE	1" = 100'
1992	3-30-68	M.T.	Deleted Parcel 2-093, All Const. Items &	CONSULTANT	Hayes & Dashney Engineers, Inc.
"	"	"	Southerly New R/W Line		
2373	8-14-69	M.T.	Added Par. 2-094 & New R/W & South Par. 2-093		
2447	11-3-69	P. Todd	Chngd Radius of Curve 1 Approx. Sta. 829 +		
"	"	"	From 5629.58' to 5679.58'		
2559	3-11-70	M.T.	Chngd Dist. & 1182.36' L 1185.5' + R/W Chng.		
2696	8-20-70	T.N.S.	Added New Drain. Ease.		

HARD COPY. 631.1.3

CHECKED BY. Gabe Sifuentes

OFF & CONSTR. ℄
CURVE DATA
Δ = 39°50'29" Lt.
D = 1°12'00"
R = 4774.65'
L = 3320.12'

CURVE DATA
Δ = 5°52'30" Lt.
D = 1°00'00"
R = 5729.58'
T = 2786.77'
L = 5877.50'
Super = .015'/ft.

OFF & CONSTR. ℄
CURVE DATA
Δ = 12°02'01" Lt.
D = 1°00'00"
R = 5729.58'
L = 1203.36'

SW¼ SW¼ (2-093)
Exist 2-Unit Cattle Guard & Conc. Adobe Wall To Remain
Exist. Rock Garden & Sprinkler System To Remain
Road to Montezuma Ranch
Approx. 1/16 Line
Exist. Type 1 Gate To Remain
Exist. Ditch To Remain
SE¼ SW¼ (2-094)
Sta. 844+80
Exist. 3" Water Line
New 8" X 150' C.M.P. Conduit for 3" Water Line
New 4 Wire Fence
Approx. Mid. Sec. Line
SW¼ SE¼
Exist. 1-24" ℄, 1-36" X 44' C.M.P. Remove
New 2-36" X 120' Pipe Culv.
New Type 2 Gate
Exist. Type 2 Gate Remove
New R/W
Slope Limits
Exist. R/W
Exist. Type 2 Gate Remove
New Type 2 Gate
Sta. 826+65
Exist. 1½" Water Line
New 8" X 200' C.M.P. Conduit for 1½" Water Line
Exist. Dyke
Hwy. 92 Exist. 20' Pave.
Survey ℄
Off & Constr. ℄
¼ Cor. Found 1" Iron Pipe in Mound of Stone 1.31' Lt. of P.O.S.T. 1802.60' Ahd. P.I. Preserve
Exist. Type 1 Gate Remove
New Type 1 Gate
Exist Dyke To be Reconstructed
New Drain. Easement (1970)
(2-093-A)
Sta. 843+00.00
50' ℄ 100' Rt.
Sta. 843+36.8
Windmill & Well 65.6' Rt. To Remain
Sta. 843+64.5
25' X 8' Steel Water Tank 5.9' Rt. To Remain
1" Iron Pipe in Mound of Stone on Semi. Tan. 1559.57' Ahd. P.I.
SW¼ SW¼ (2-093)
T. 23 S. R. 21 E.
T. 24 S. R. 21 E.
North
1802.60'
2635.34'
NE¼ NW¼
NW¼ NE¼
Match
Township Line
P.I. 831+52.64
832.74' S. 89°54'45" E.
NW¼ NW¼
Section Corner Found 2" Iron Pipe
* Indicates Exist. Fence Line
NOTE: Remove All Existing Fence Within R/W. Unless Otherwise Noted.
FINALIZED
T. 23 S. R. 21 E.
T. 23 S. R. 22 E.
T. 24 S. R. 21 E.
T. 24 S. R. 22 E.
Exist. R/W
47.54'
81.12'
S. 89°54'45" E.
2.46'
New R/W
N. 10°38'31" E. (Radial)
Sta. 845+00
50' ℄ 100' Rt.

NOGALES - LOWELL HWY.
ASH CANYON - PALOMINAS SECTION
COCHISE COUNTY

REVISIONS			
C.O. NO.	DATE	BY	DESCRIPTION
1727	9-22-67	M.R.D.S.	Added New Off & Constr & to P.T. 855+
"	"	"	53.37 Added Equation at same P.T.
"	"	"	Revised Per Insert Sheet 6 Plans.
"	"	"	Added Exist. Ch. on R/W. Data
1894	2-15-68	R.R.	Removed Underground Cable & Collout
1992	6-30-68	R.T.	Added Item Const. Proj. Detail Const.
"	"	"	Items west of Proj. & Southerly New R/W Line
2019	7-3-68	L.C.E.	Added Fencing note
2056	8-27-68	R.E.	Added 455' Bank Protection.
"	"	"	Changed 2-30"x48" to 2-30"x64"
2373	8-15-69	M.T.	Added New R/W South & Per 2-093.
2476	12-2-69	P. Todd	Add Hog Fence Removal Note Ex. Sta. 879+00.
2559	3-4-70	M.C.	Chang. Dist. Dev. Rt. 30' Left Exist. R/W Line.
4430	12-29-75	R.L.R.	As Built Finalization.

PROJECT NO.	F-012-1-821
DRAWING NO.	D-2-7-423
SHEET NO.	6 of 16
DRAWN BY	C. Bollinger
DATE COMP.	Feb. 9, 1967
SCALE	1" = 100'
CONSULTANT	Hayes & Dashney Engineers, Inc.

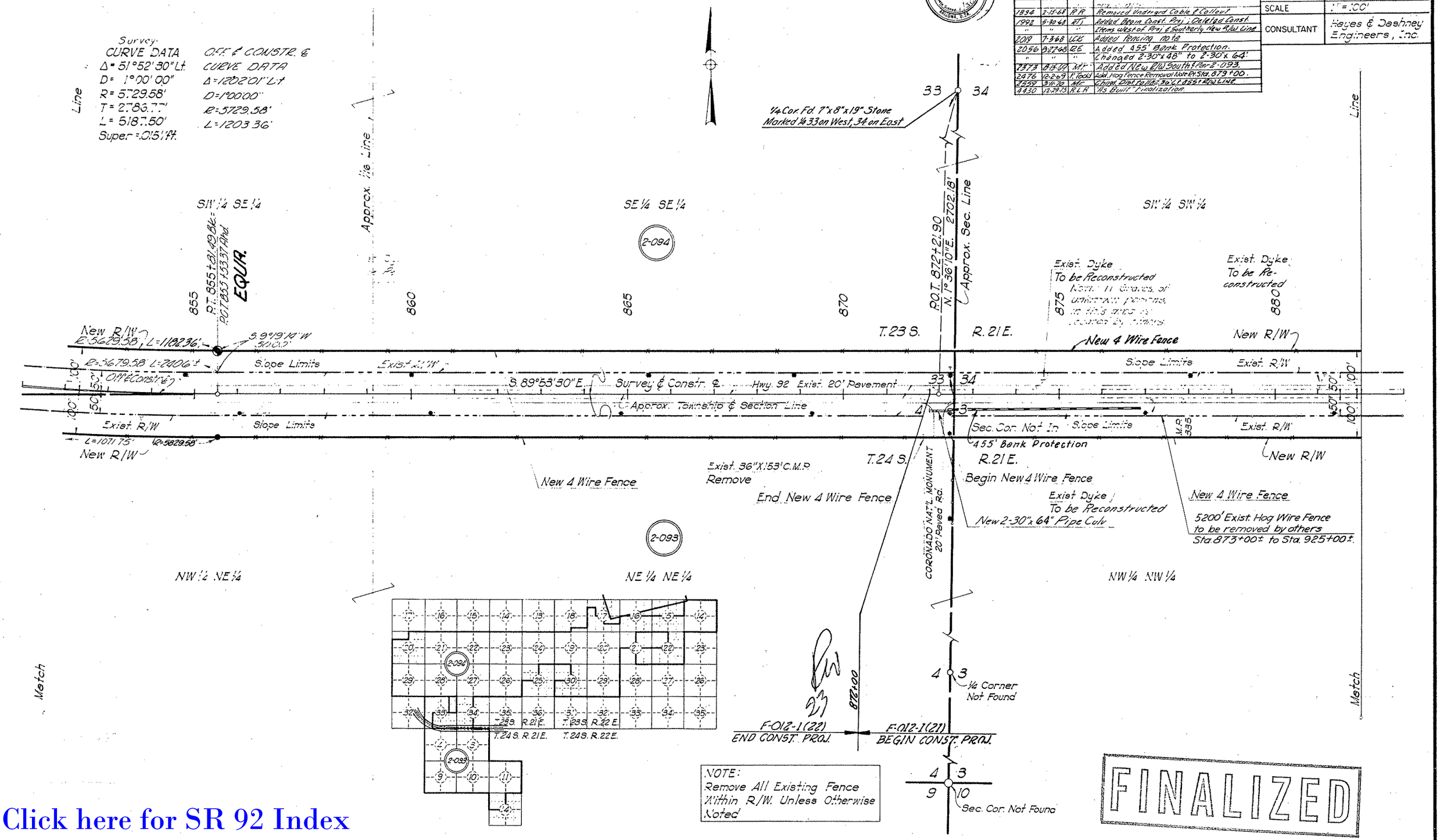

Click here for SR 92 Index

HARD COPY 63/W3 CHECKED BY

NOGALES - LOWELL HWY.
ASH CANYON - PALOMINAS SECTION
COCHISE COUNTY

REVISIONS			
C O No	DATE	BY	DESCRIPTION
1727	10-3-67	M.Ross	Revised Per Insert
1894	2-15-68	R.A.	Removed Underard Cable & Callout.
1992	5-30-68	ATJ	Deleted Parcel 2-093 & Southerly New R/W Line
"	"	"	
2019	7-3-68	LCK.	Added Fencing note.
2373	8-15-69	Mr.	Added Par. 2-093 & New R/W South.
2476	12-2-69	P. Todd	Add Hog Wire Fence Removal Note Rt. Sta. 888+.
4430	12-29-75	R.L.R.	"As Built" Finalization.

PROJECT NO.	F-012-1-821
DRAWING NO.	D-2-T-423
SHEET NO.	7 of 16
DRAWN BY	C. Bollinger
DATE COMP.	Feb. 9, 1967
SCALE	1" = 100'
CONSULTANT	Hayes & Dashney Engineers, Inc.

Click here for SR 92 Index

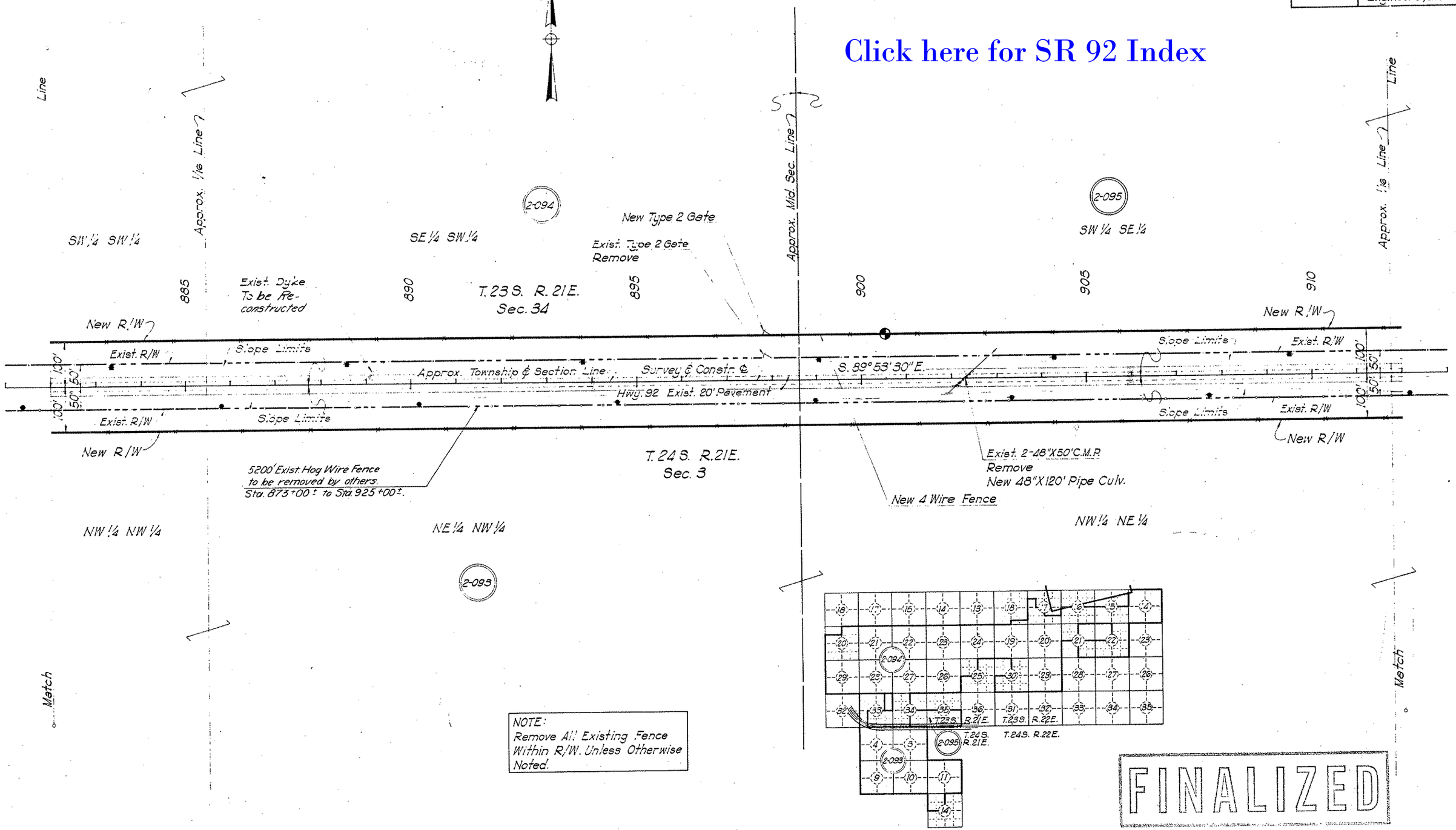

NOTE:
Remove All Existing Fence Within R/W. Unless Otherwise Noted.

FINALIZED

CHECKED BY John Hayes

HARD COPY 631M3, 631M4

NOGALES - LOWELL HWY.
ASH CANYON - PALOMINAS SECTION
COCHISE COUNTY

REVISIONS			
C.O. No.	DATE	BY	DESCRIPTION
1727	10-3-67	M.Ross	Revised Per Insert C
1844	7-3-68	R.R.	Added New #2 Gate Pt. Sta. 933±
			Removed [illegible]
1896	5-30-68	R.T.	Deleted Parcel 2-093 & Southerly
"	"	"	New R/W Line to the East Line of Sec. 3
2019	7-3-68	L.K.	Added Fencing note.
2373	8-15-69	M.C.	Added Par. 2-093 & New C/W Pnt. 2-093 South
2476	12-2-69	D. Todd	Add. Hog Wire Fence Removal Note Pt. Sta. 915+
4430	12-23-75	R.L.R.	"As Built" Finalization.

PROJECT NO.	F-012-1(-82)
DRAWING NO.	D-2-T-123
SHEET NO.	6 of 16
DRAWN BY	C. Bollinger
DATE COMP.	Feb 9, 1967
SCALE	1" = 100'
CONSULTANT	Hayes & Deaney Engineers, Inc.

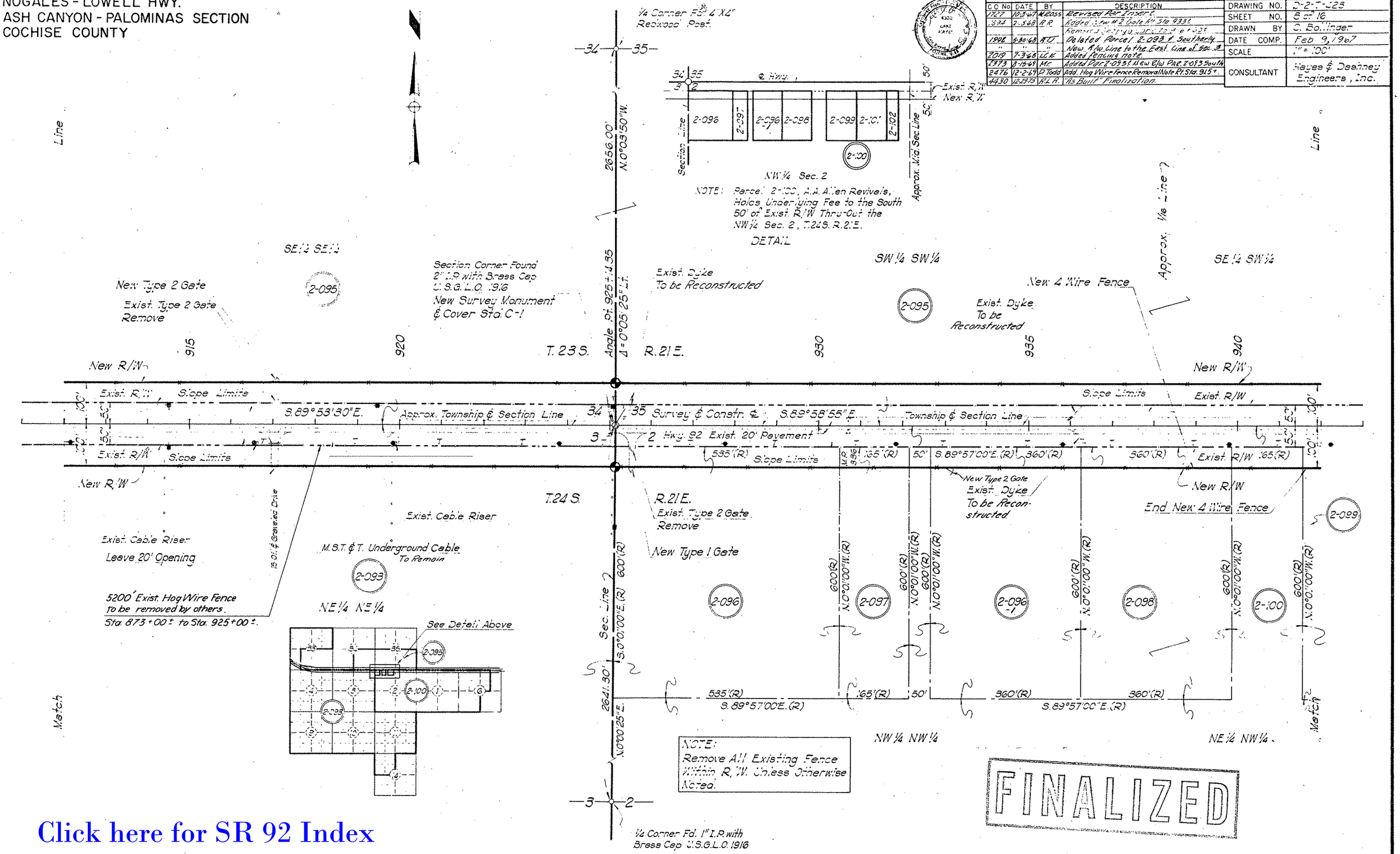

Click here for SR 92 Index

NOGALES - LOWELL HWY.
ASH CANYON - PALOMINAS SECTION
COCHISE COUNTY

REVISIONS			
C.O. No	DATE	BY	DESCRIPTION
1894	2-15-68	R.A.	Added New T.O. & #1 Gate Rt Sta. 946+00
"	"	"	Changed Callout of #1 Gate to 18' Type 2
"	"	"	Gate Rt 948+20±
2019	7-3-68	L.C.H.	Added 24" RCP's - Rt sta. 943+, 946± & 948+
4430	12-29-75	R.L.R.	"As Built" Finalization.

PROJECT NO.	F-012-1-821
DRAWING NO.	D-2-T-423
SHEET NO.	9 of 16
DRAWN BY	C. Bollinger
DATE COMP.	Feb. 9, 1967
SCALE	1" = 100'
CONSULTANT	Hayes & Dashney Engineers, Inc.

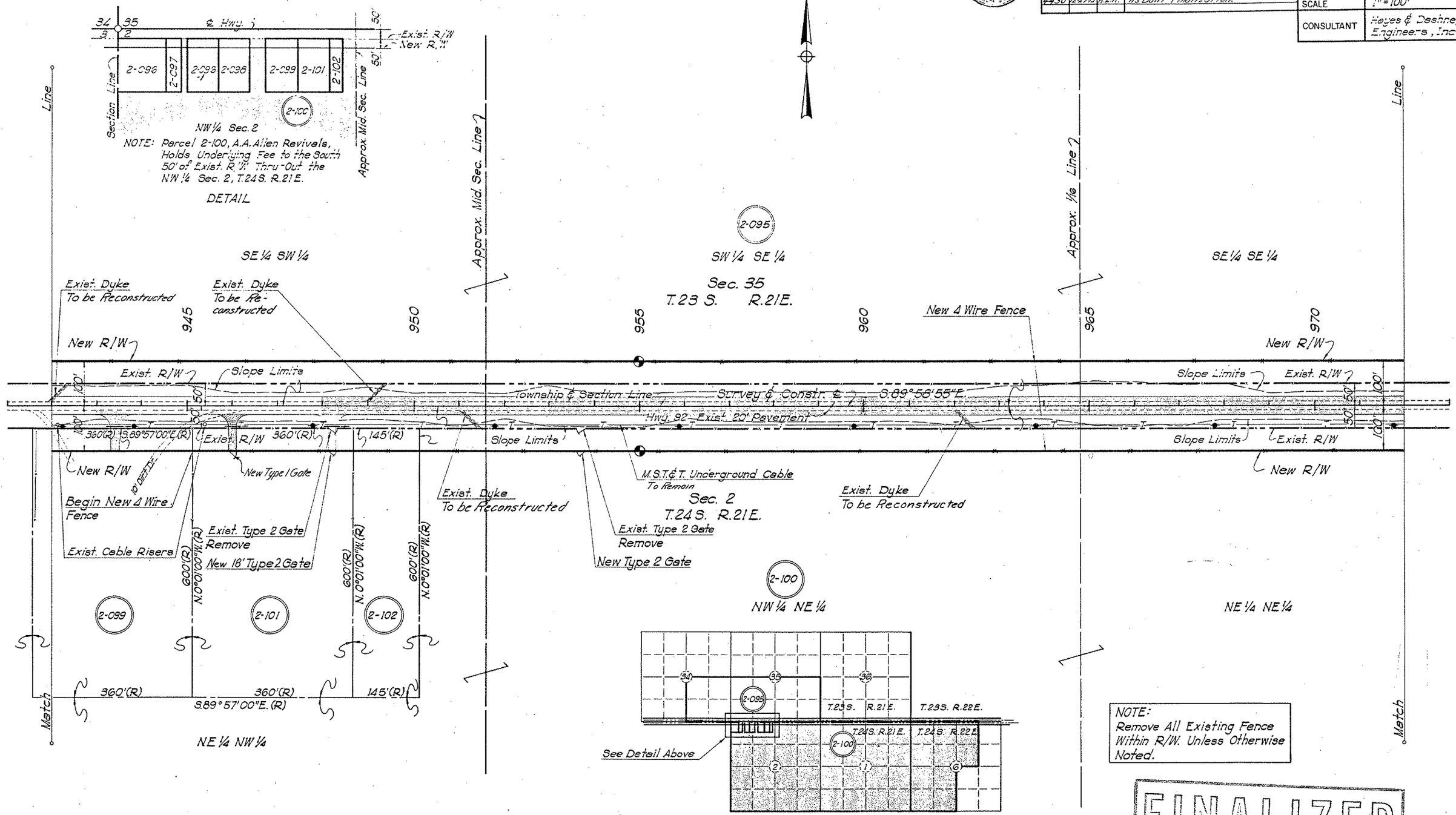

FINALIZED

Click here for SR 92 Index

CHECKED BY

HARD COPY 631M4

NOGALES - LOWELL HWY.
ASH CANYON - PALOMINAS SECTION
COCHISE COUNTY

REVISIONS			
C.O. No	DATE	BY	DESCRIPTION
2056	8-22-68	R.E.	Changed "Remove Trees" to Trees to Remain"
4430	12-29-75	R.L.R.	"As Built" Finalization.

PROJECT NO.	F-012-1-821
DRAWING NO.	D-2-T-423
SHEET NO.	10 of 16
DRAWN BY	C. Bollinger
DATE COMP.	Feb. 9, 1967
SCALE	1" = 100'
CONSULTANT	Hayes & Dashney Engineers, Inc.

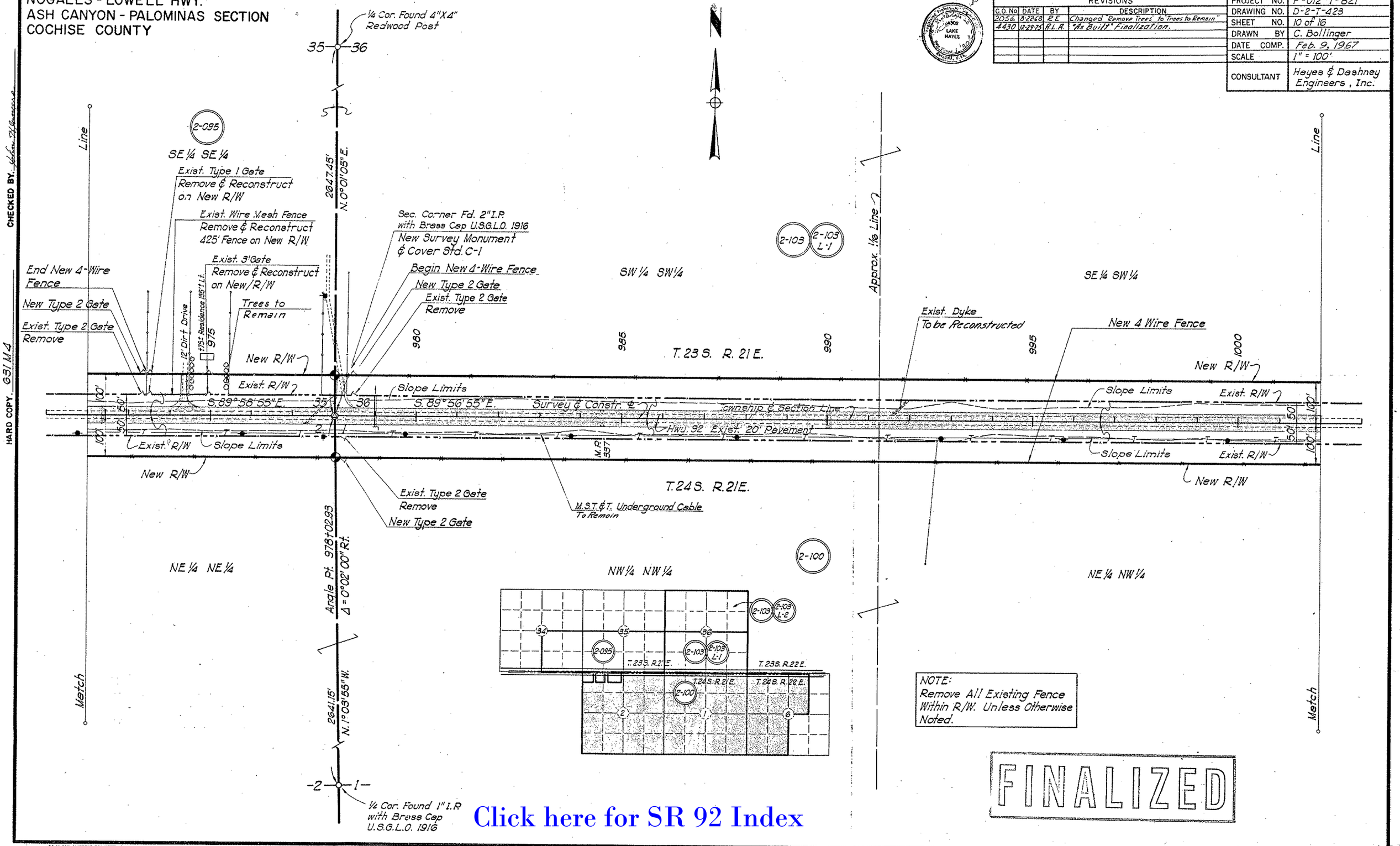

Click here for SR 92 Index

CHECKED BY John Flowers

HARD COPY 631 M4

NOGALES - LOWELL HWY.
ASH CANYON - PALOMINAS SECTION
COCHISE COUNTY

REVISIONS			
C.O. No.	DATE	BY	DESCRIPTION
1528	4-17-67	R.R.	Added Zip to Turnout Right Sta. 1024+30±
1894	2-15-68	R.R.	Added & showed exist type 2 Gate-remove Rt
"	"	"	1023+87.00 & Added New Type 2 Gate 100' Rt
"	"	"	same sta
2019	7-3-68	L.C.	Called out 16' drive-Rt sta 1024+
4430	12-29-75	R.L.R.	"As Built" Finalization.

PROJECT NO.	F-012-1-821
DRAWING NO.	D-2-T-423
SHEET NO.	11 of 16
DRAWN BY	C. Bollinger
DATE COMP.	Feb. 9, 1967
SCALE	1" = 100'
CONSULTANT	Hayes & Dashney Engineers, Inc.

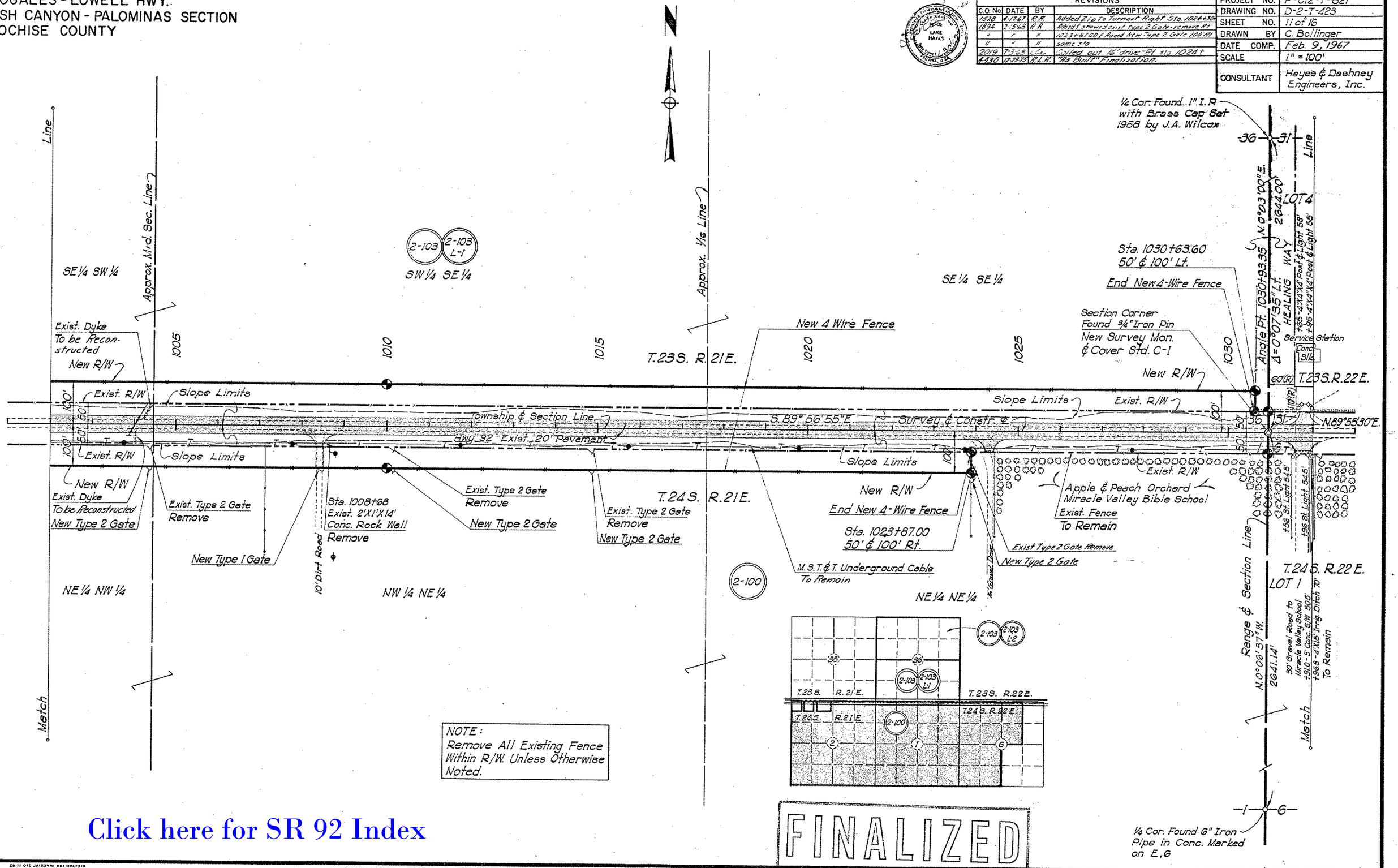

Click here for SR 92 Index

CHECKED BY. John Hayes

HARD COPY. 631 M4

NOGALES - LOWELL HWY.
ASH CANYON - PALOMINAS SECTION
COCHISE COUNTY

REVISIONS			
C.O. No.	DATE	BY	DESCRIPTION
1528	4-17-67	R.A.	Added Zip & Turnouts Lt. & Rt. Sta. 1031 +90±
1894	2-15-68	R.A.	Added & showed Exist. Gate as removed & Added new 18' Type 2 Gate Lt. 1056±.
2019	7-3-68	L.J.C.	Added exist fence - Lt. sta. 1056±.
4430	12-29-72	R.L.A.	"As Built" Finalization.

PROJECT NO.	F-012-1-821
DRAWING NO.	D-2-T-423
SHEET NO.	12 of 16
DRAWN BY	C. Bollinger
DATE COMP.	Feb. 9, 1967
SCALE	1" = 100'
CONSULTANT	Hayes & Deshney Engineers, Inc.

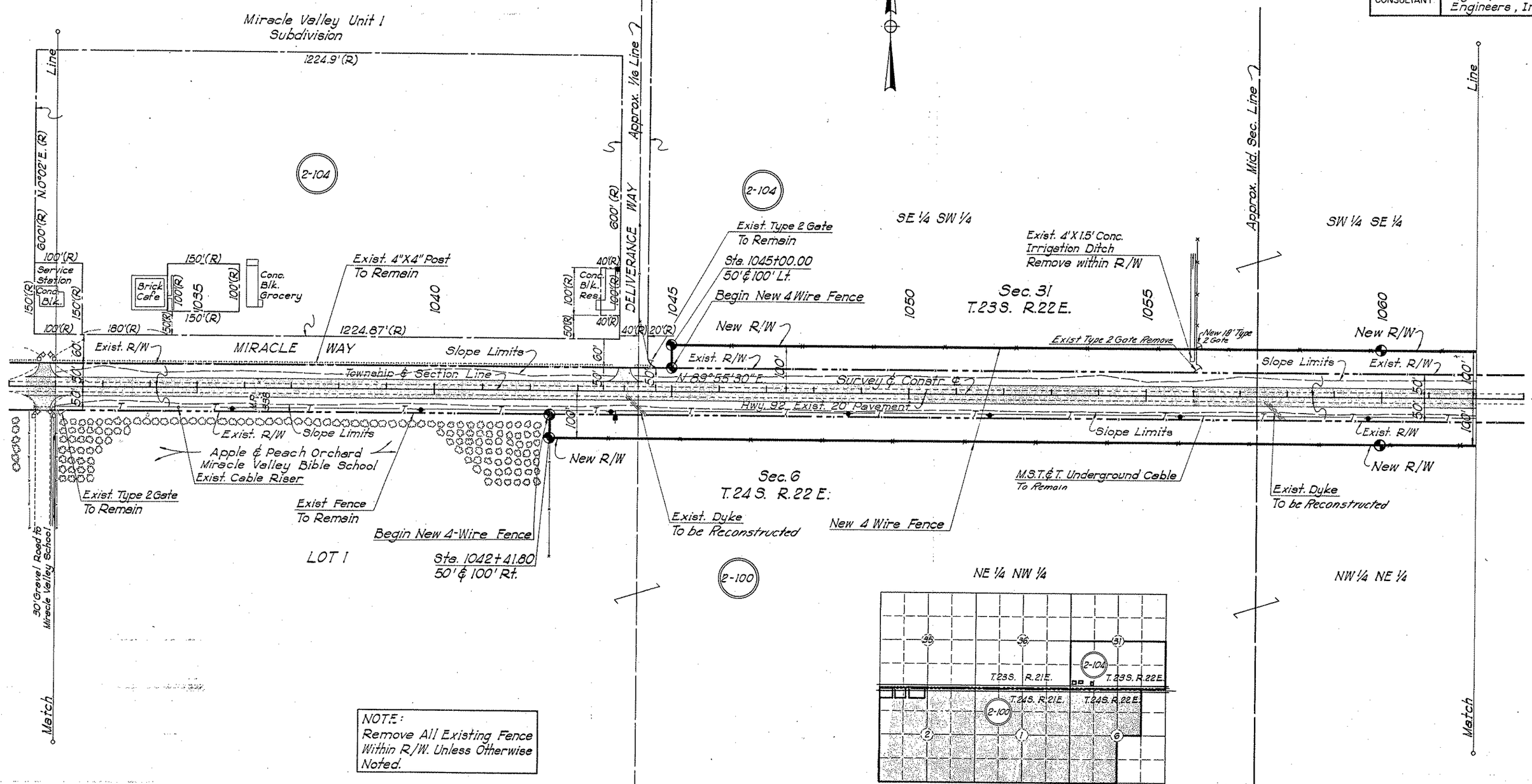

NOTE:
Remove All Existing Fence Within R/W. Unless Otherwise Noted.

FINALIZED

Click here for SR 92 Index

HARD COPY, 631 M4

CHECKED BY

NOGALES - LOWELL HWY.
ASH CANYON - PALOMINAS SECTION
COCHISE COUNTY

REVISIONS			
C.O. No.	DATE	BY	DESCRIPTION
1094	2-15-68	R.R.	Added New 18' Type 2 Gate & Exist Type 2
"	"	"	Gate as being "removed" Lt. Sta. 1070+
"	"	"	35±
2019	7-3-68	LCK	Added fence - Lt sta. 1083+ Revised
"	"	"	gate & fence - Lt. sta 1070+
4430	12-29-75	R.L.R.	"As Built" Finalization.

PROJECT NO.	F-012-1-821
DRAWING NO.	D-2-T-423
SHEET NO.	13 of 16
DRAWN BY	C. Bollinger
DATE COMP.	Feb. 9, 1967
SCALE	1" = 100'
CONSULTANT	Hayes & Dashney Engineers, Inc.

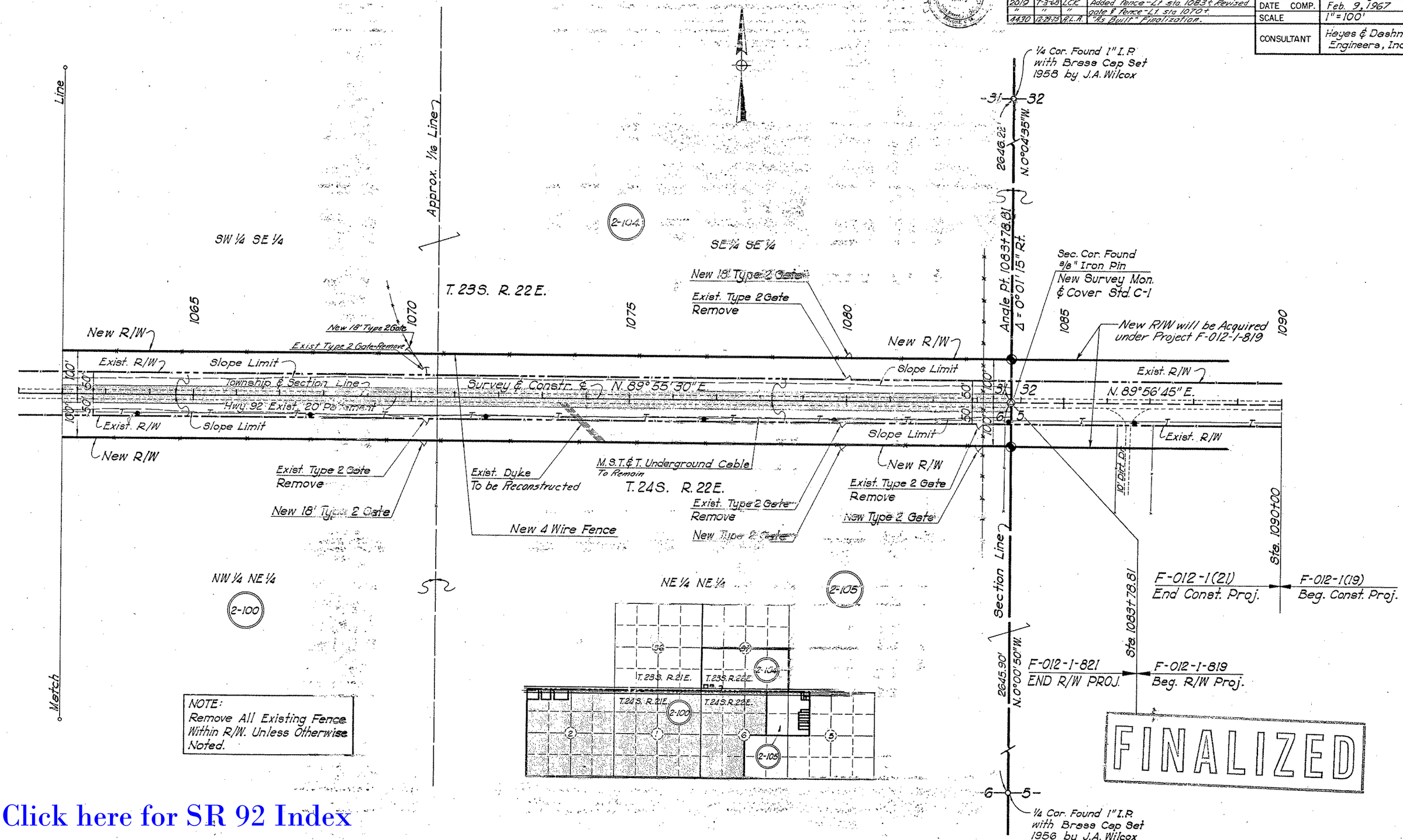

CHECKED BY. John Dunglas

HARD COPY. 631 M 4

Click here for SR 92 Index