Click here for SR 92 Index

RIGHT OF WAY MAP

ARIZONA HIGHWAY DEPT.

FT. HUACHUCA~BISBEE LOCATION

N.R.S. 108 SECTION "B"

STA. 857+02^{8} TO STA. 1801+94^{1}

Drawn by P.S.Westall 1-3

Ft. Huachuca - Bisbee N.R.S. 108 B, Sta. 857+ to 1801+ 1"=100' 1935 R-T-144

R-T-144

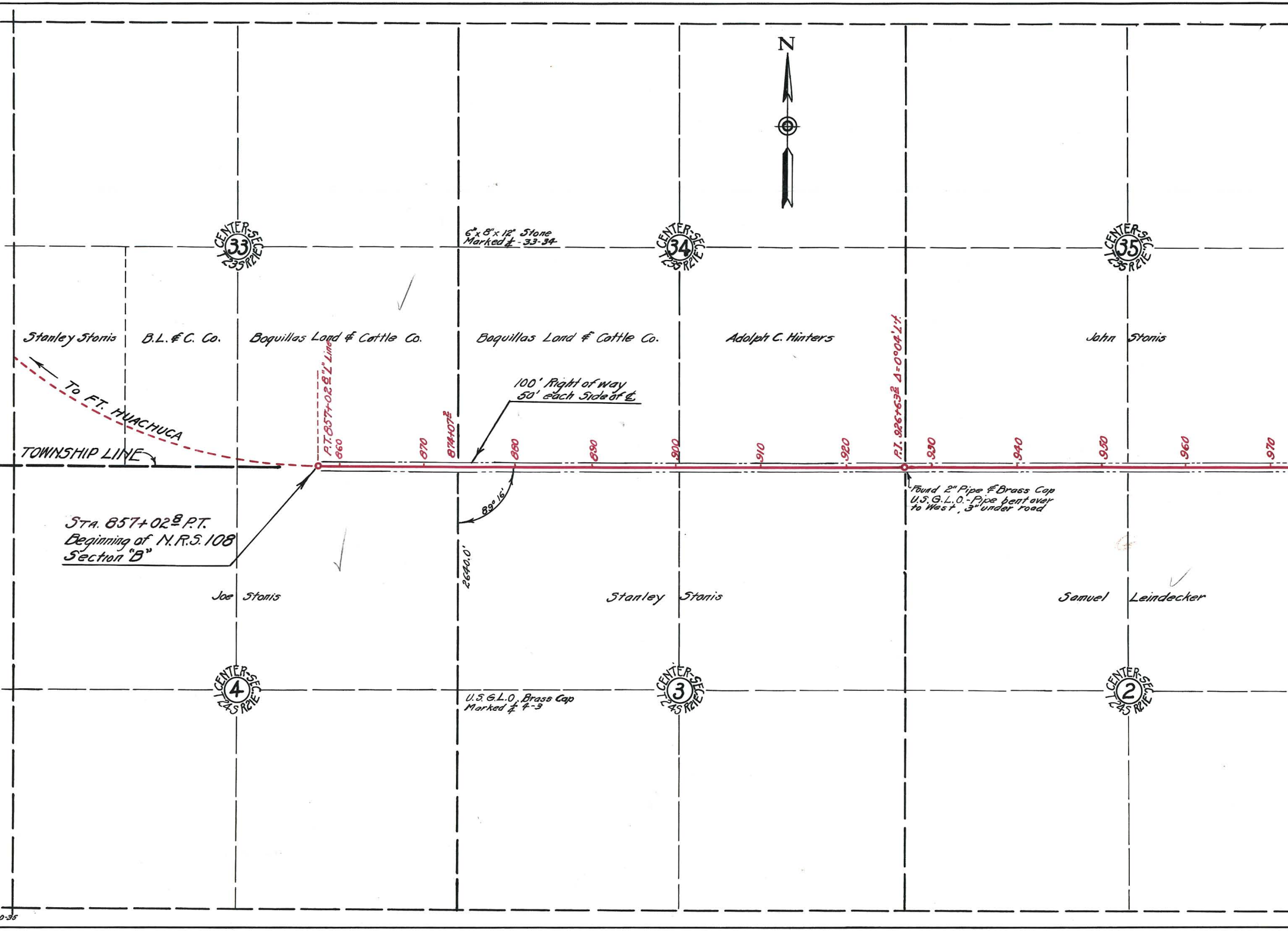
N
CENTER-SEC. 33 T23S R21E
6"x 8"x 12" Stone Marked ¼ - 33-34
CENTER-SEC. 34 T23S R21E
CENTER-SEC. 35 T23S R21E
Stanley Stonis
B.L. & C. Co.
Boquillas Land & Cattle Co.
Boquillas Land & Cattle Co.
Adolph C. Hinters
John Stonis
P.T. 857+02.8 "L" Line
P.I. 926+63.2 Δ=0°04' Lt.
To FT. HUACHUCA
100' Right of way 50' each Side of ℄
TOWNSHIP LINE
860
870
874+07±
880
890
900
910
920
930
940
950
960
970
89° 16'
Found 2" Pipe & Brass Cap U.S.G.L.O.-Pipe bent over to West, 3" under road
STA. 857+02.8 P.T. Beginning of N.R.S. 108 Section "B"
2640.0'
Joe Stonis
Stanley Stonis
Samuel Leindecker
CENTER-SEC. 4 T24S R21E
U.S.G.L.O. Brass Cap Marked ¼ 4-3
CENTER-SEC. 3 T24S R21E
CENTER-SEC. 2 T24S R21E
0-35

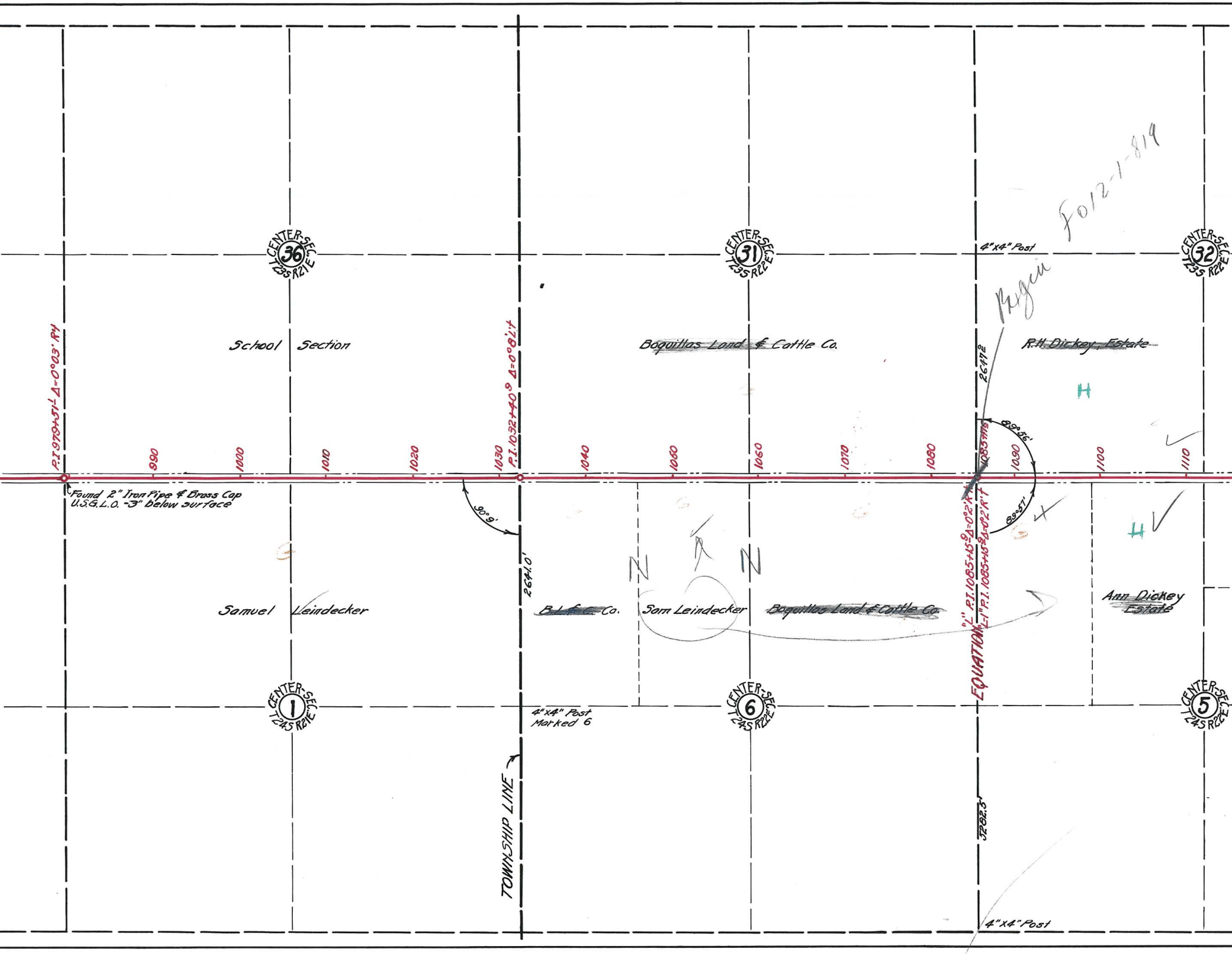
CENTER-SEC. 36 T23S R21E
CENTER-SEC. 31 T23S R22E
CENTER-SEC. 32 T23S R22E
CENTER-SEC. 1 T24S R21E
CENTER-SEC. 6 T24S R22E
CENTER-SEC. 5 T24S R22E
4"x4" Post
Begin Fo12-1-819
P.I. 979+51.1 Δ=0°03' Rt
P.I. 1032+40.9 Δ=0°08' Lt
990
1000
1010
1020
1030
1040
1050
1060
1070
1080
1085+15
1090
1100
1110
School Section
Boquillas Land & Cattle Co.
R.H. Dickey, Estate
2647.2
H
89°56'
89°57'
Found 2" Iron Pipe & Brass Cap
U.S.G.L.O. -3" below surface
90°9'
2641.0'
EQUATION "L" P.I. 1085+15.9 Δ=0°02' Rt
"L-1" P.I. 1085+15.9 Δ=0°02' Rt
H
Samuel Leindecker
B.L.&C. Co.
Sam Leindecker
Boquillas Land & Cattle Co.
Ann Dickey Estate
N
N
4"x4" Post
Marked 6
TOWNSHIP LINE
5282.5'
4"x4" Post

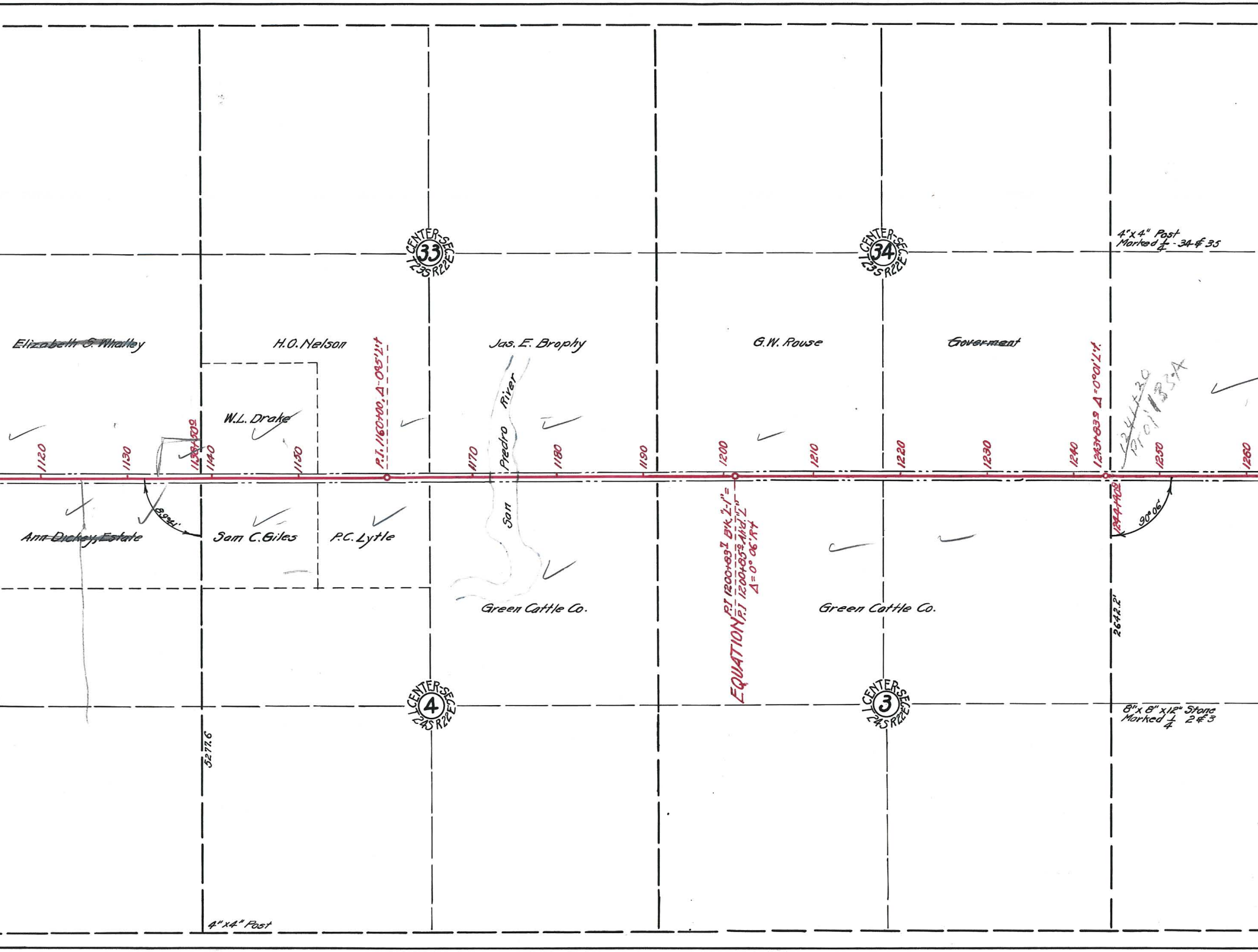
CENTER-SEC 33 T23S R22E
CENTER-SEC 34 T23S R22E
4"x4" Post Marked ¼ - 34 & 35
~~Elizabeth S. Whalley~~
H.O. Nelson
Jas. E. Brophy
G.W. Rouse
~~Goverment~~
W.L. Drake
P.I. 1160+00, Δ-0°05' Lt
1243+83.9 Δ=0°01' Lt.
1244+30
PT OF 135A
1120
1130
1138+50.9
1140
1150
1170
1180
1190
1200
1210
1220
1230
1240
1250
1260
San Predro River
89°46'
1244+40.9
90°06'
~~Ann Dickey, Estate~~
Sam C. Giles
P.C. Lytle
EQUATION P.I 1200+89.1 B'k. "L-1" = P.I 1200+85.5 Ah'd. "L" Δ=0° 06' Rt
Green Cattle Co.
Green Cattle Co.
2642.2'
CENTER-SEC 4 T24S R22E
CENTER-SEC 3 T24S R22E
8"x8"x12" Stone Marked ¼ 2 & 3
5277.6
4"x4" Post

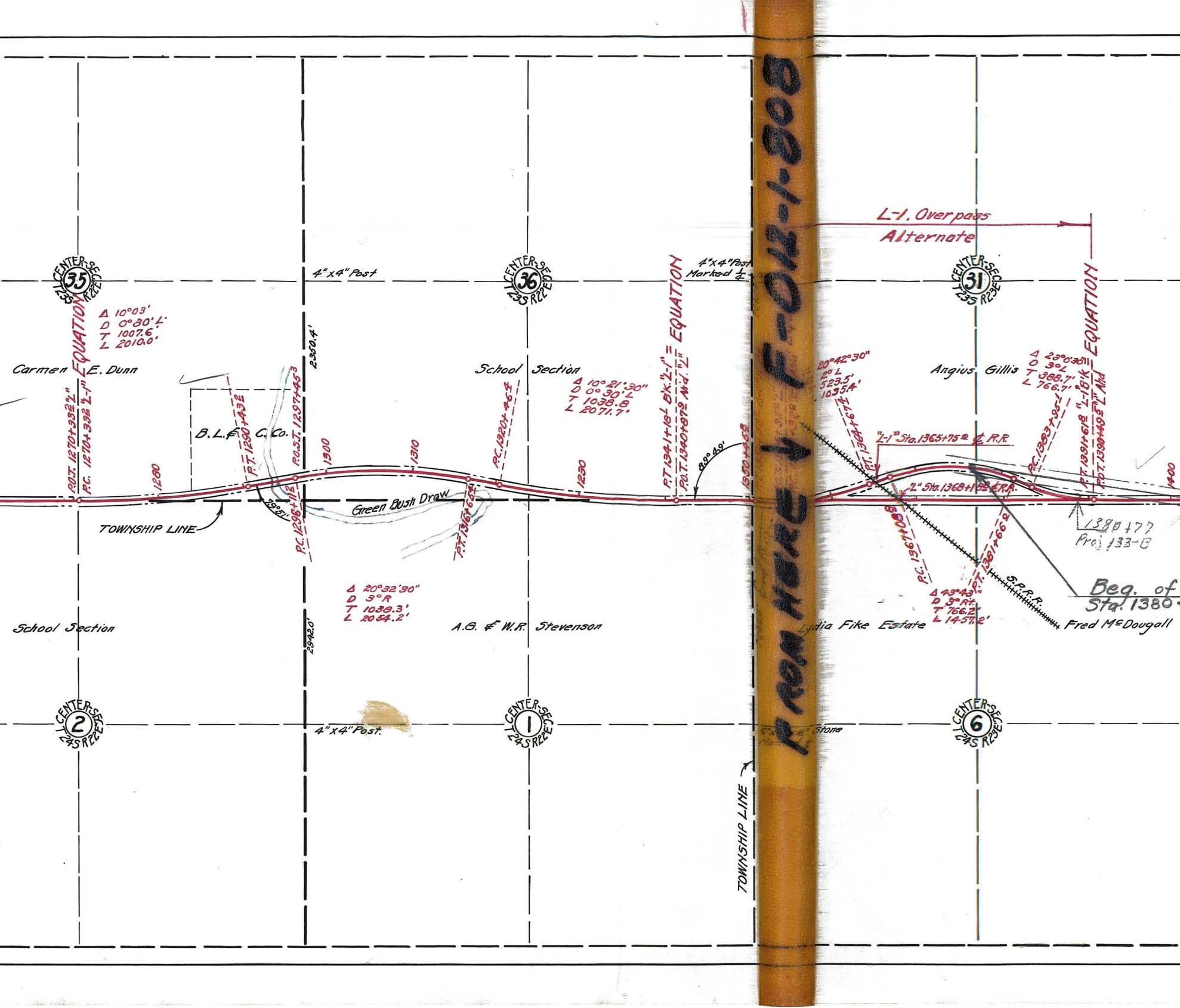

F-012-1-808
FROM HERE ↓ UP
L-1. Overpass Alternate
CENTER-SEC. 35 T23S R22E
CENTER-SEC. 36 T23S R22E
CENTER-SEC. 31 T23S R23E
CENTER-SEC. 2 T24S R22E
CENTER-SEC. 1 T24S R22E
CENTER-SEC. 6 T24S R23E
4"x4" Post
4"x4" Post Marked ¼
4"x4" Post.
5"x6"x16" Stone Marked ¼
EQUATION
Δ 10°03'
D 0°30' L
T 1007.6'
L 2010.0'
Carmen E. Dunn
P.O.T. 1270+33² "L"
P.C. 1270+33² "L-1"
1280
B.L.F. C. Co.
P.T. 1290+43²
P.O.S.T. 1297+45³
P.C. 1296+11²
79°51'
2350.4'
1300
1310
Green Bush Draw
TOWNSHIP LINE
P.T. 1316+65⁴
P.C. 1320+46⁴
Δ 20°32'30"
D 3°R
T 1038.3'
L 2054.2'
2942.0'
School Section
School Section
Δ 10°21'30"
D 0°30' L
T 1038.8
L 2071.7'
1230
P.T. 1341+18 Bk. "L-1" = EQUATION
P.O.T. 1340+87⁹ Ahd. "L"
89°49'
1350+45⁸
A.B. & W.R. Stevenson
TOWNSHIP LINE
Δ 20°42'30"
D 2° L
T 523.5'
L 1035.4'
P.T. 1364+67⁴
"L-1" Sta. 1365+75² ℄ R.R.
"L" Sta. 1368+18² ℄ R.R.
P.C. 1367+08⁸
P.T. 1381+66²
Δ 43°43'
D 3° Rt.
T 766.2'
L 1457.2'
S.P.R.R.
Angius Gillis
Δ 23°0'30"
D 3° L
T 388.7'
L 766.7'
P.C. 1383+95¹
P.T. 1391+61⁸ "L-1" Bk.
P.O.T. 1390+49⁵ "L" Ahd.
EQUATION
1400
1380+77
Proj 133-B
Beg. of
Sta. 1380+
Lydia Fike Estate
Fred McDougall

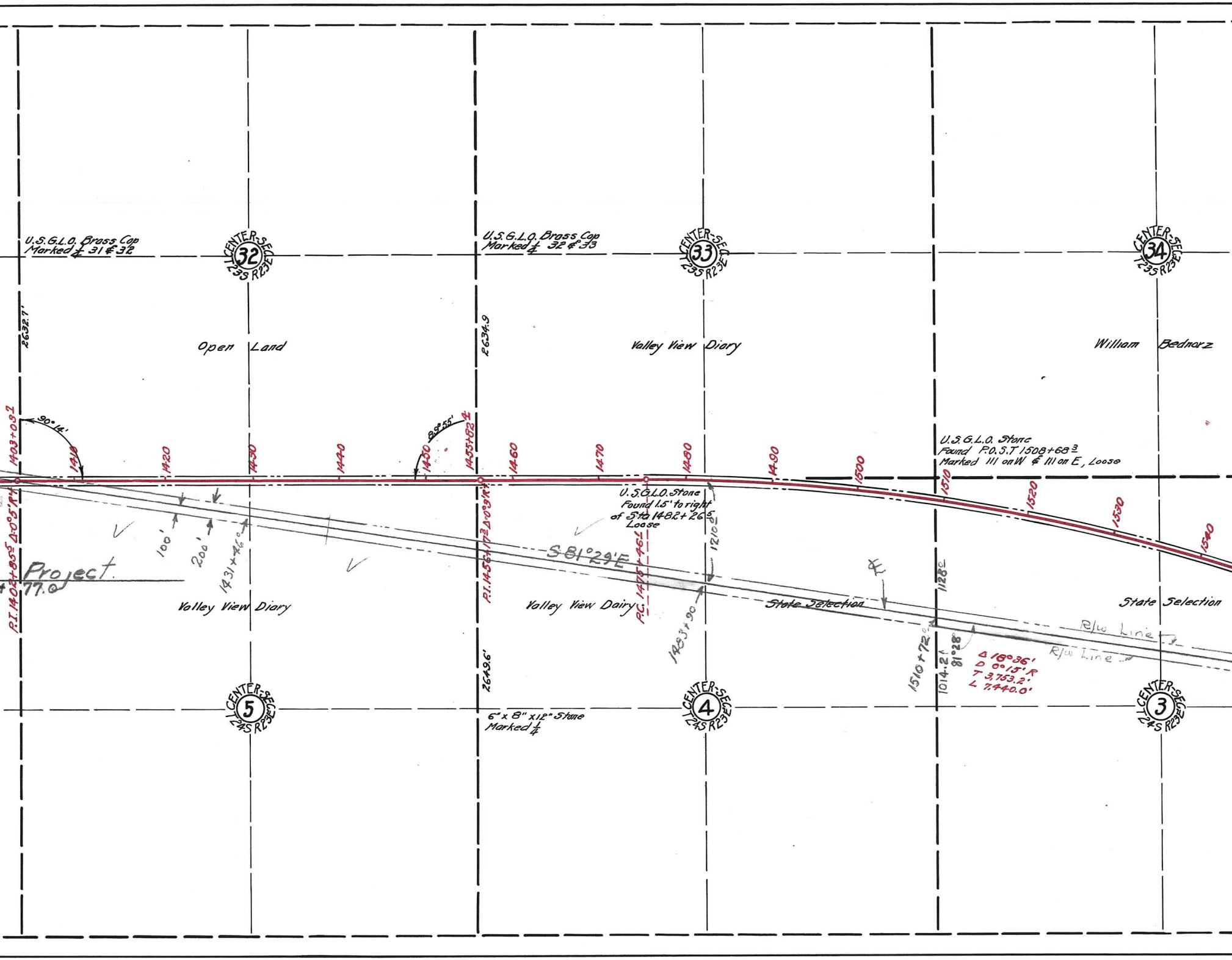
U.S.G.L.O. Brass Cap
Marked ¼ 31 & 32
CENTER-SEC 32 T23S R23E
U.S.G.L.O. Brass Cap
Marked ¼ 32 & 33
CENTER-SEC 33 T23S R23E
CENTER-SEC 34 T23S R23E
2632.7'
2634.9
Open Land
Valley View Diary
William Bednarz
1403+03.1
90°14'
1410
1420
1430
1440
1450
89°55'
1455+82.4
1460
1470
1480
1490
1500
1510
1520
1530
1540
U.S.G.L.O. Stone
Found P.O.S.T 1508+68.3
Marked III on W & III on E, Loose
U.S.G.L.O. Stone
Found 1.5' to right
of Sta 1482+26.5
Loose
P.I. 1402+85.5 Δ 0°05' Rt
Project
77.0
100'
200'
1431+46.0
P.I. 1455+17.3 Δ 0°09' Rt
S 81°29' E
P.C. 1475+46.1
1210.0
1483+90
℄
State Selection
1128.0
Valley View Diary
Valley View Dairy
State Selection
R/W Line
R/W Line
1510+72.0
1014.2
81°28'
Δ 18°36'
D 0°15' R
T 3,753.2'
L 7,440.0'
2649.6'
CENTER-SEC 5 T24S R23E
6" x 8" x 12" Stone
Marked ¼
CENTER-SEC 4 T24S R23E
CENTER-SEC 3 T24S R23E

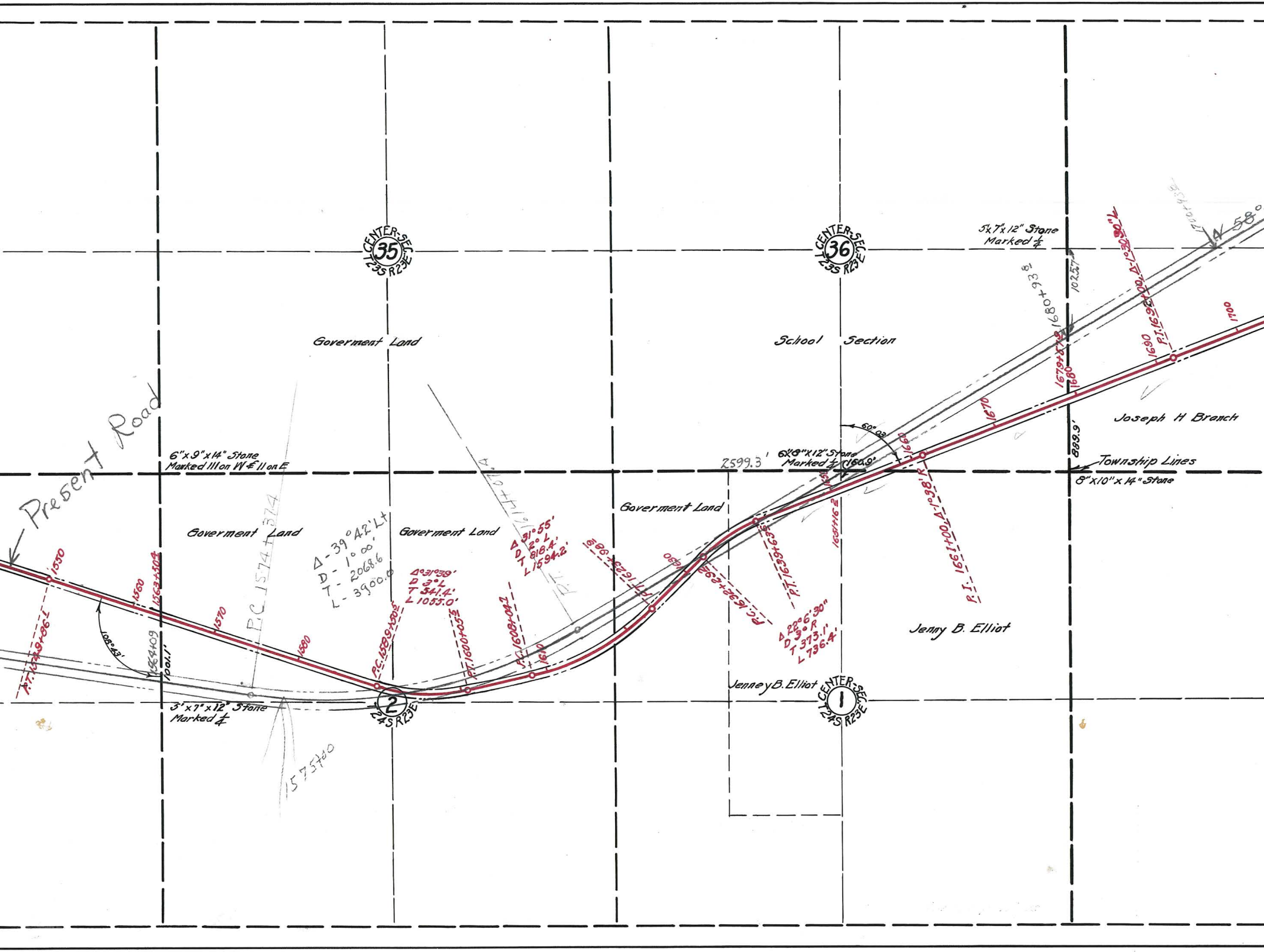
Present Road
6"x9"x14" Stone
Marked III on W & II on E
Goverment Land
Goverment Land
Goverment Land
Goverment Land
School Section
CENTER-SEC. 35 T23S R23E
CENTER-SEC. 36 T23S R23E
2 T24S R23E
CENTER-SEC. 1 T24S R23E
5x7"x12" Stone
Marked 1/4
6"x8"x12" Stone
Marked 1/4
2599.3'
160.9'
60° 03'
Joseph H Branch
Township Lines
8"x10"x14" Stone
889.9'
1025.7'
1680+93.8
1700+43.8
58°
Jenny B. Elliot
Jenney B. Elliot
3"x7"x12" Stone
Marked 1/4
108°43'
1564+09
1001.1'
P.T. 1549+86.1
1550
1560
1563+30.4
1570
1580
P.C. 1574+37.4
1575+00
Δ - 39° 42' Lt
D - 1° 00'
T - 2068.6
L - 3900.0
P.C. 1589+50.5
Δ 31°39'
D 3° L
T 341.4'
L 1055.0'
P.T. 1600+05.5
P.C. 1608+04.2
1610
P.T. 1614+07.4
Δ 31°55'
D 2° L
T 818.4'
L 1594.2'
P.T. 1623+98.4
1630
P.C. 1632+26.2
P.T. 1639+63.5
Δ 22°6'30"
D 3° R
T 373.1'
L 736.4'
1650
1651+16.2
1660
P.I. 1661+00 Δ-1°38' R
1670
1679+57.9
1680
1690
P.I. 1692+00 Δ-1°30'30" L
1700

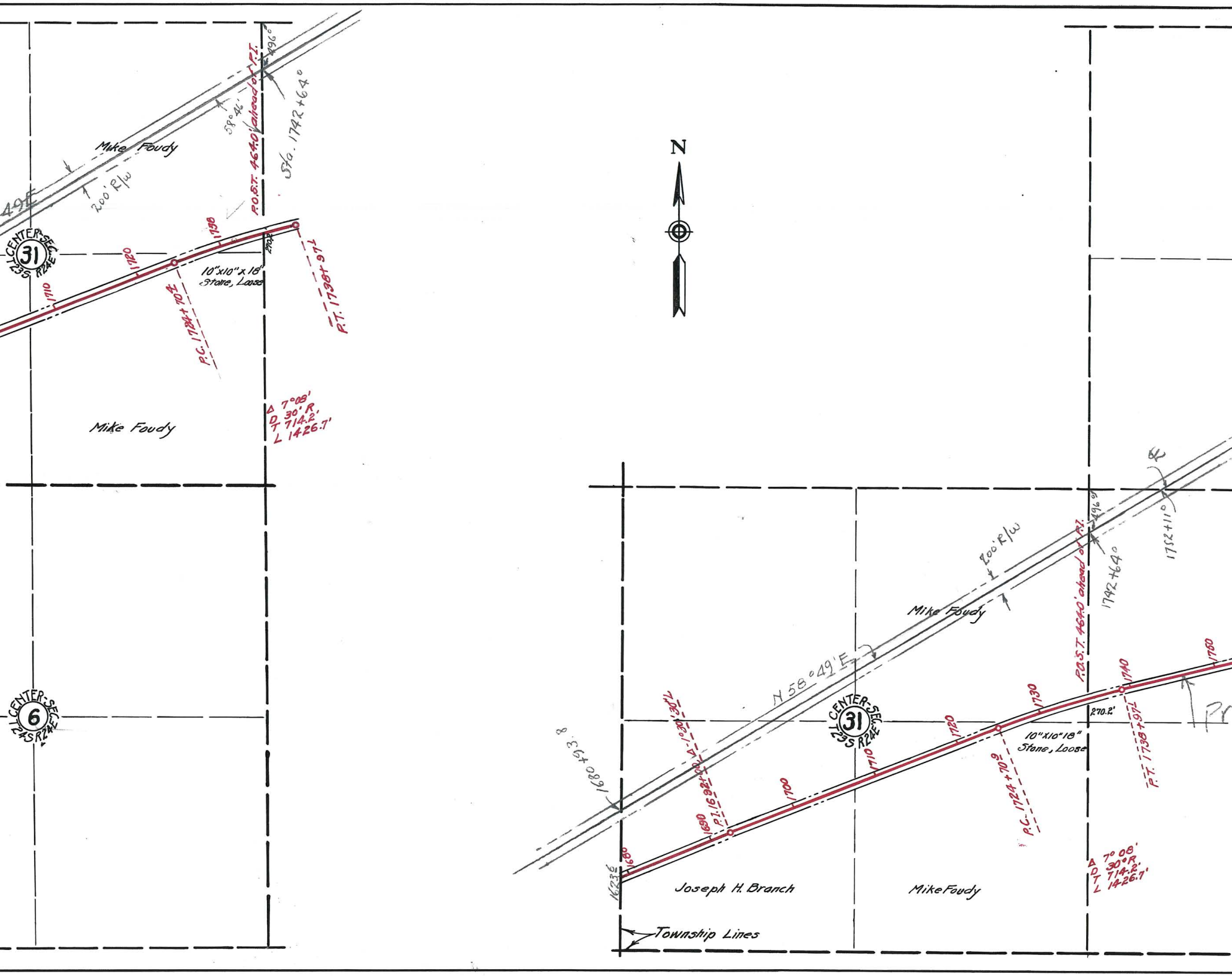
49E
Mike Foudy
200' R/W
58°46'
P.O.S.T. 464.0' ahead of P.I.
496°
Sta. 1742+64°
CENTER-SEC. 31 T23S R24E
1710
1720
1730
270.2'
10"x10"x18" Stone, Loose
P.C. 1724+70.9
P.T. 1738+97.1
Δ 7°08'
D 30' R.
T 714.2'
L 1426.7'
Mike Foudy
CENTER-SEC. 6 T24S R24E
N
℄
1752+11°
200' R/W
1742+64°
496°
Mike Foudy
N 58°49' E
P.O.S.T. 464.0' ahead of P.I.
1680+93.8
P.I. 1692+00.0 Δ-1°30'30" L
CENTER-SEC. 31 T23S R24E
1623.6
1680
1690
1700
1710
1720
1730
1740
1750
270.2'
10"x10"18" Stone, Loose
P.C. 1724+70.9
P.T. 1738+97.1
Pr
Δ 7°08'
D 30°R.
T 714.2'
L 1426.7'
Joseph H. Branch
Mike Foudy
Township Lines

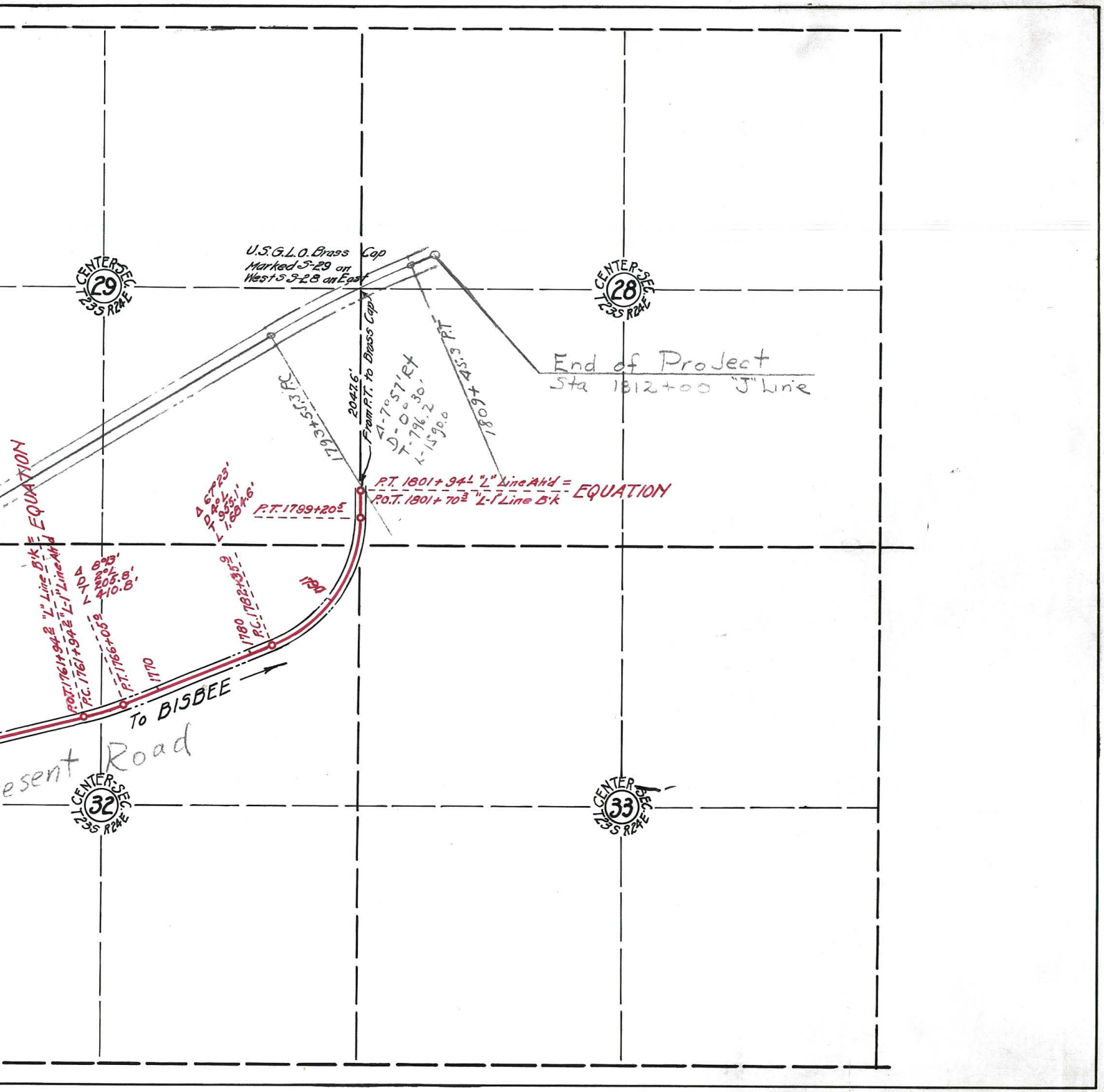
U.S.G.L.O. Brass Cap
Marked S-29 on
West S-28 on East
CENTER-SEC. 29 T23S R24E
CENTER-SEC. 28 T23S R24E
CENTER-SEC. 32 T23S R24E
CENTER-SEC. 33 T23S R24E
End of Project
Sta 1812+00 "J" Line
1793+55.3 P.C.
2047.6'
From P.T. to Brass Cap
Δ-7°57' Rt
D-0°30'
T-796.2
L-1590.0
1809+45.3 P.T.
P.T. 1801+94.1 "L" Line Ah'd =
P.O.T. 1801+70.3 "L-1" Line B'k
EQUATION
P.T. 1799+20.5
Δ 67°23'
D 4°0'
T 955.1'
L 1684.6'
Δ 8°13'
D 2°0'
T 205.8'
L 410.8'
P.O.T. 1761+94.2 "L" Line B'k =
P.C. 1761+94.2 "L-1" Line Ah'd
EQUATION
P.T. 1766+05.0
1770
1780
P.C. 1782+35.9
1790
To BISBEE
esent Road