F.H.W.A. REGION	STATE	PROJECT NO.	SHEET NO.	TOTAL SHEETS	FINALIZED PLANS
9	ARIZ.	013-1	1	15	

STATE OF ARIZONA
DEPARTMENT OF TRANSPORTATION
HIGHWAYS DIVISION

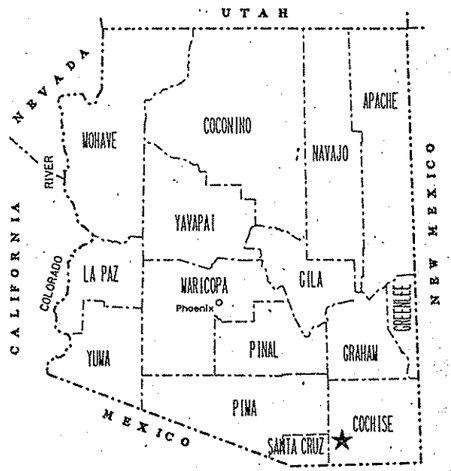

R/W PLANS FILE SET

RIGHT OF WAY PLAN OF THE
NOGALES - LOWELL HWY. (S.R. 90)
HUACHUCA CITY - SOUTH
90 CH 313 H 2744 01R
013-1-306

R/W PLANS FILE SET

Click here for SR 90 Index

LENGTH OF PROJECT 2.98 DISTRICT 2

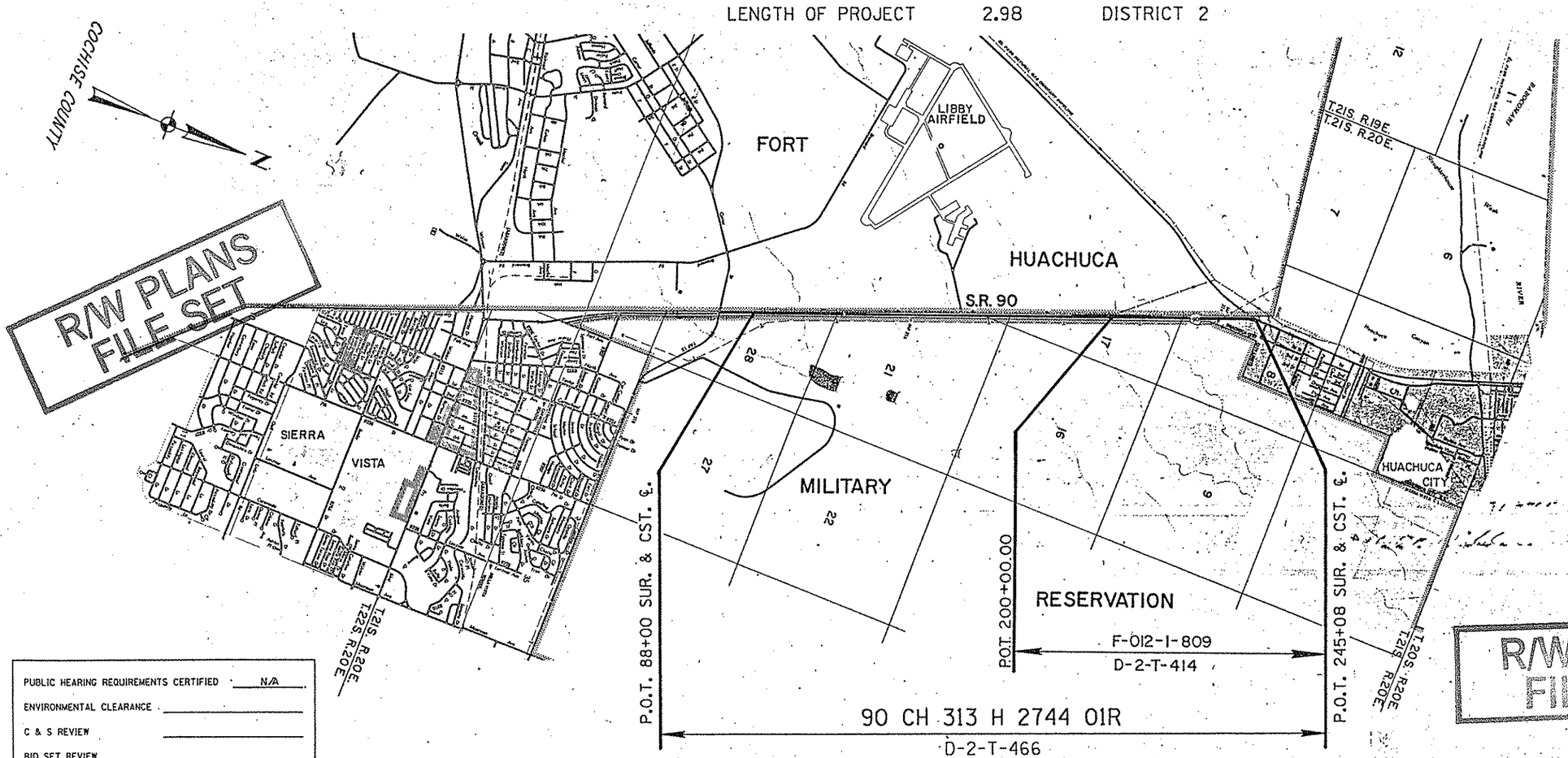

R/W PLANS FILE SET

PRELIMINARY PRINT
FOR ENGINEERING USE ONLY
SUBJECT TO DESIGN CHANGES, ADDITIONS, ALTERATIONS & CORRECTIONS
DATE 12/20/90 BY D. Hadley

ARIZONA DEPARTMENT OF TRANSPORTATION BOARD
APPROVED FOR RIGHT OF WAY ACQUISITION IN ACCORDANCE WITH RESOLUTION 90-08-A-66 DATED 8-17-90
THOMAS A. BRYANT, II STATE ENGINEER

APPROVED IN ACCORDANCE WITH ROADWAY PLANS
DATE 9/24/90
DEPUTY STATE ENGINEER
Robert P. Michelson

U. S. DEPARTMENT OF TRANSPORTATION
FEDERAL HIGHWAY ADMINISTRATION
APPROVED DATE
DIVISION ADMINISTRATOR

PUBLIC HEARING REQUIREMENTS CERTIFIED N/A
ENVIRONMENTAL CLEARANCE
C & S REVIEW
BID SET REVIEW

DRAWING NO. D-2-T-466
SHEET NO. 1 OF 15

OWNERSHIP RECORD

PARCEL NUMBER	OWNER	DESCRIPTION	TOTAL AREA	AREA REQUIRED: GROSS INCLUDING EXISTING R/W	AREA REQUIRED: NET EXCLUDING EXISTING R/W	EASEMENT AREA	REMAINDER: LEFT	REMAINDER: RIGHT	SHEET NO.
2-660	U.S.A. (FT. HUACHUCA MIL. RES.)	PT. PROTRACTED SEC'S. 8, 17, 20, 21, & 28, T.21S. R.20E.	UNKNOWN			~~8.14 AC.~~ 8.24 AC. F.E.			4-9

ACQUISITION RECORD

CHIEF R/W AGENT APPROVAL	INSTRUMENT: TYPE	INSTRUMENT: DATE	RECORDED: DATE	RECORDED: DOCUMENT

Click here for SR 90 Index

REVISIONS			
C.O. NO.	DATE	BY	DESCRIPTION
8277	12-6-90	GRJ	REVISED AREA (F.E.) PARCEL 2-660

DRAWING NO.	D-2-T-466
HARD COPY	—
COUNTY	COCHISE
DRAWN	G. JIRON
CHECKED	N. GILES
SCALE	—
ROUTE	S.R. 90
LOCATION	HAUCHUCA CITY - SOUTH

ARIZONA DEPARTMENT OF TRANSPORTATION
HIGHWAYS DIVISION
RIGHT OF WAY PLANS SERVICES

HIGHWAY: NOGALES - LOWELL

PROJECT NO.: F-031-1

SHEET 2 OF

TRACS NO. 90 CH 313 H 2744 01R

ZF1(45,5)CHUCA.DRS;1 VIEW NAME:
11-DEC-1990 20:56

Click here for SR 90 Index

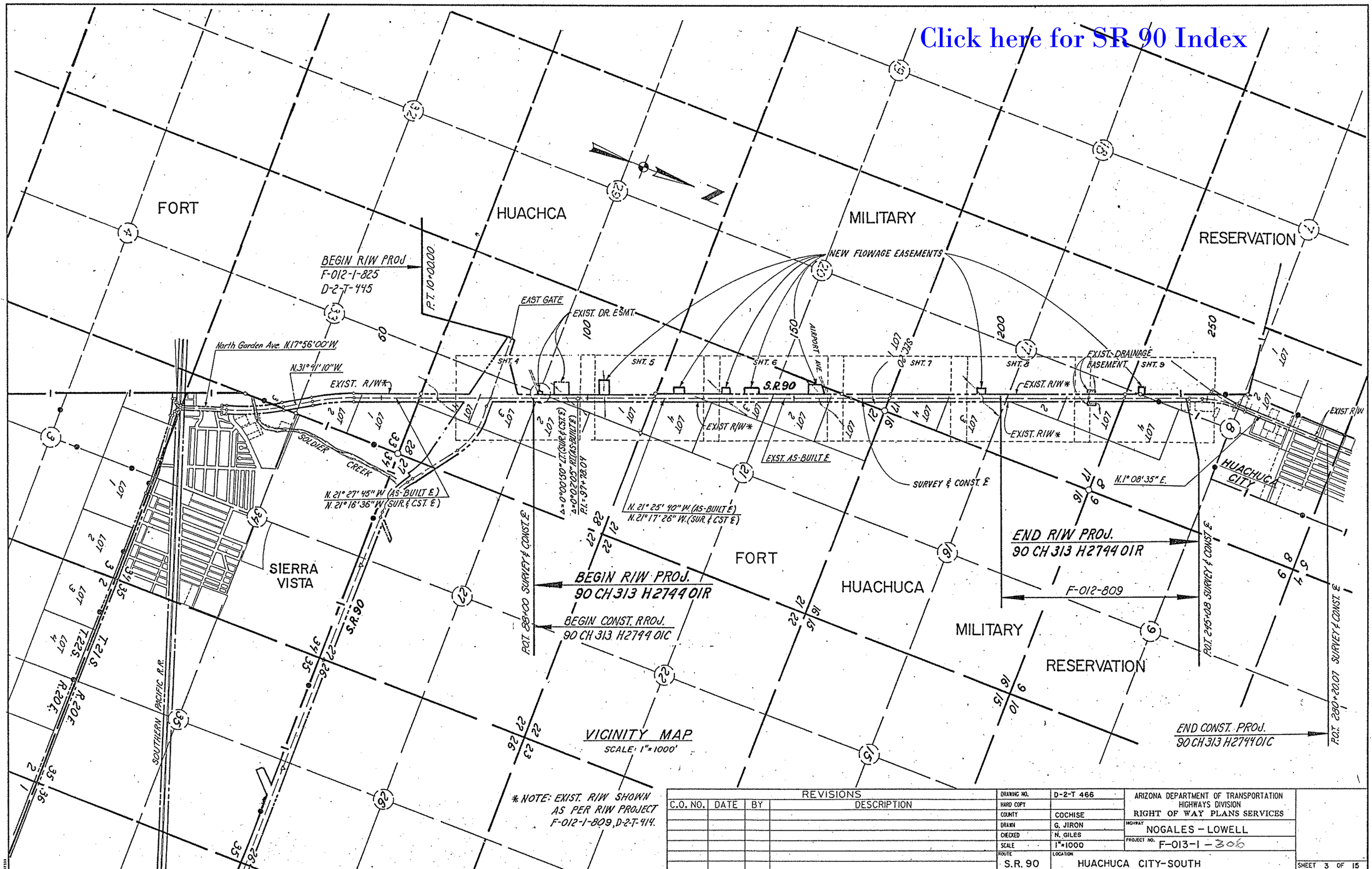

REVISIONS			
C.O. NO.	DATE	BY	DESCRIPTION

DRAWING NO.	D-2-T 466
HARD COPY	
COUNTY	COCHISE
DRAWN	G. JIRON
CHECKED	N. GILES
SCALE	1"=1000
ROUTE	S.R. 90
LOCATION	HUACHUCA CITY-SOUTH

ARIZONA DEPARTMENT OF TRANSPORTATION
HIGHWAYS DIVISION
RIGHT OF WAY PLANS SERVICES

HIGHWAY: NOGALES - LOWELL

PROJECT NO. F-013-1-306

SHEET 3 OF 15

TRACS NO. 90 CH 313 H-2744 01R

___ OF ___

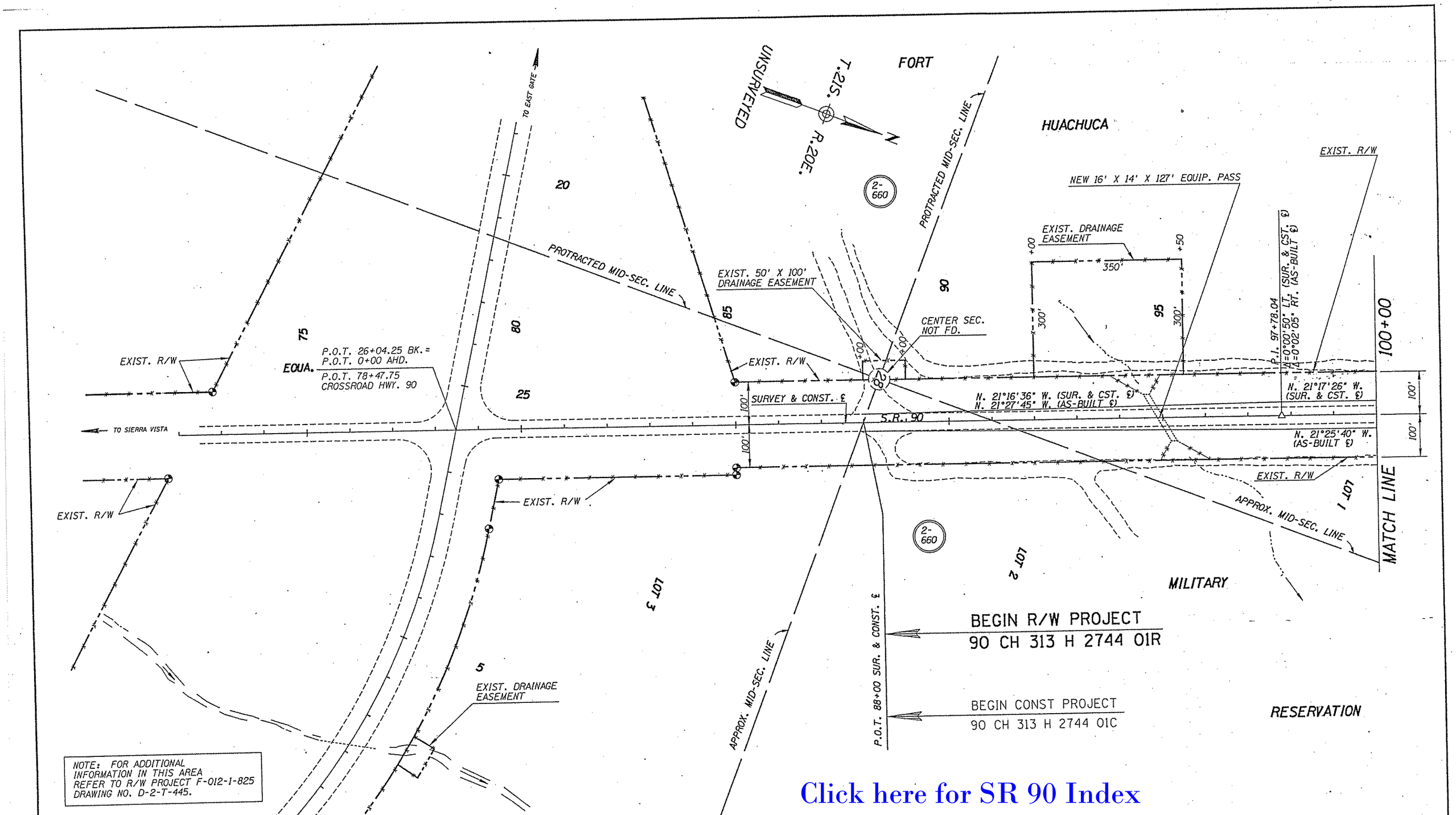

Click here for SR 90 Index

REVISIONS			
C.O. NO.	DATE	BY	DESCRIPTION

DRAWING NO.	D-2-T-466
HARD COPY	D-2-T-445
COUNTY	COCHISE
DRAWN	G.R.J.
CHECKED	N. GILES
SCALE	1"=100'
ROUTE	S.R. 90
LOCATION	HUACHUCA CITY - SOUTH

ARIZONA DEPARTMENT OF TRANSPORTATION
HIGHWAYS DIVISION
RIGHT OF WAY PLANS SERVICES

HIGHWAY: NOGALES - LOWELL

PROJECT NO. F-013-1

SHEET 4 OF 15

TRACS NO. 90 CH 313 H 2744 01R

___ OF ___

Click here for SR 90 Index

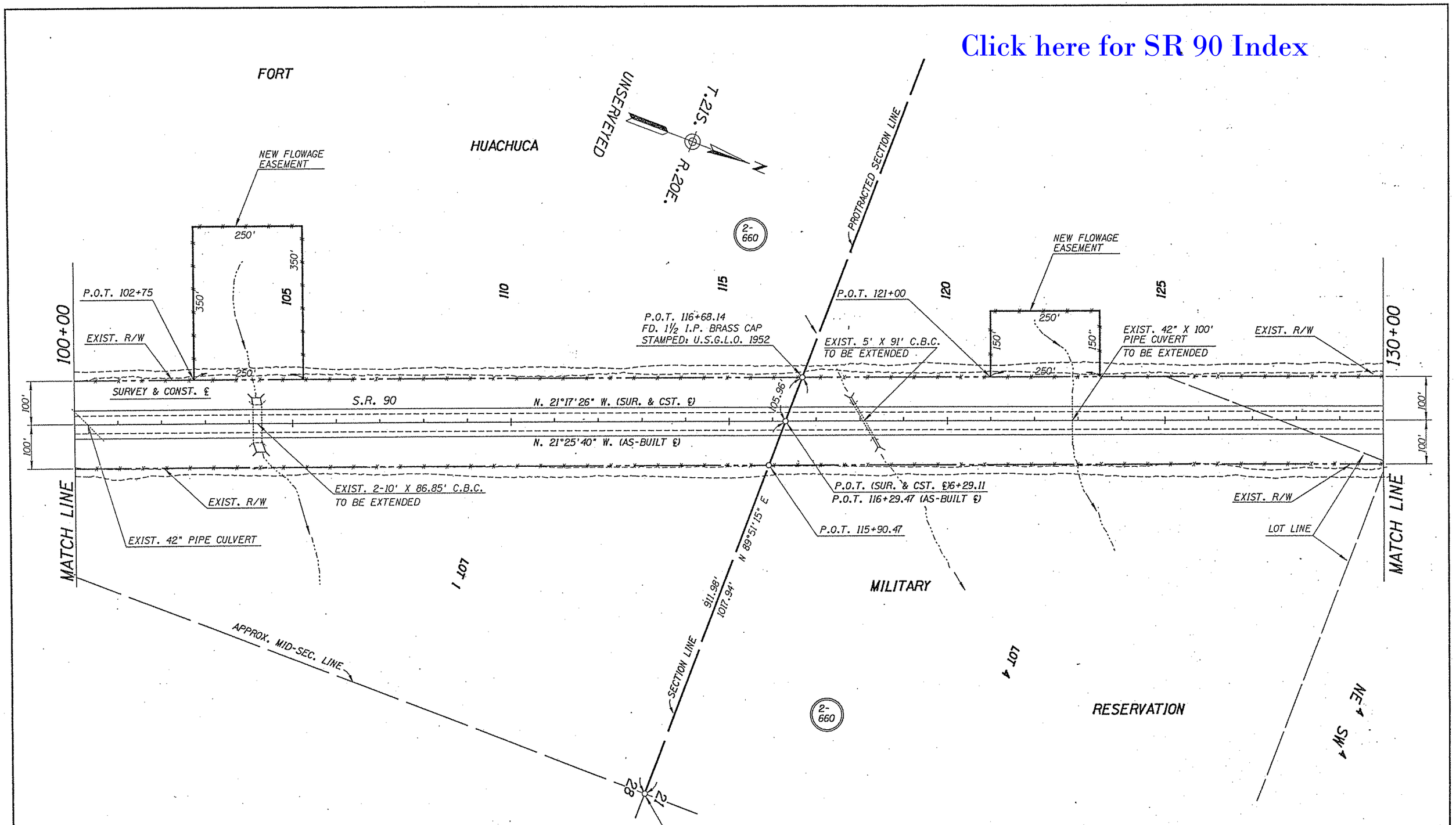

REVISIONS			
C.O. NO.	DATE	BY	DESCRIPTION

DRAWING NO.	D-2-T-466
HARD COPY	
COUNTY	COCHISE
DRAWN	G.R.J.
CHECKED	N. GILES
SCALE	1"=100'
ROUTE S.R. 90	LOCATION HUACHUCA CITY - SOUTH

ARIZONA DEPARTMENT OF TRANSPORTATION
HIGHWAYS DIVISION
RIGHT OF WAY PLANS SERVICES

HIGHWAY: NOGALES - LOWELL

PROJECT NO. F-013-1

SHEET 5 OF 15

ZF1:C45.52CHUCA.DGN
18-DEC-1998 21:16
VIEW NAME:

TRACS NO. 90 CH 313 H 2744 OIR

___ OF ___

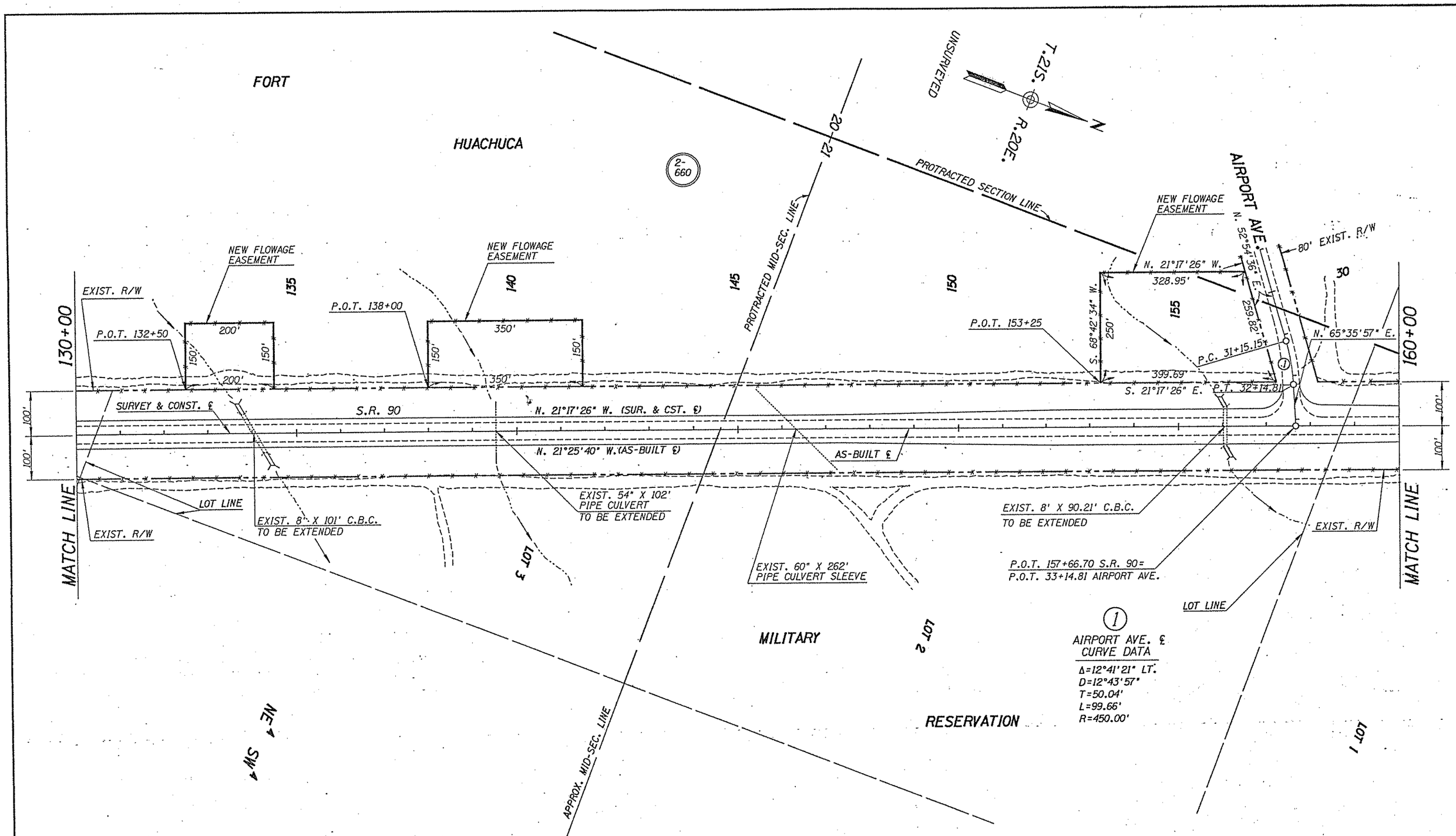

Click here for SR 90 Index

REVISIONS			
C.O. NO.	DATE	BY	DESCRIPTION

DRAWING NO.	D-2-T-466
HARD COPY	
COUNTY	COCHISE
DRAWN	G.R.J.
CHECKED	N. GILES
SCALE	1"=100'
ROUTE	S.R. 90
LOCATION	HUACHUCA CITY - SOUTH

ARIZONA DEPARTMENT OF TRANSPORTATION
HIGHWAYS DIVISION
RIGHT OF WAY PLANS SERVICES

HIGHWAY NOGALES - LOWELL

PROJECT NO. F-013-1

SHEET 6 OF 15

TRACS NO. 90 CH 313 H 2744 OIR

___ OF ___

ZF1(45.5)CHUCA.DGN
18-DEC-1990 21:18
VIEW NAME:

Click here for SR 90 Index

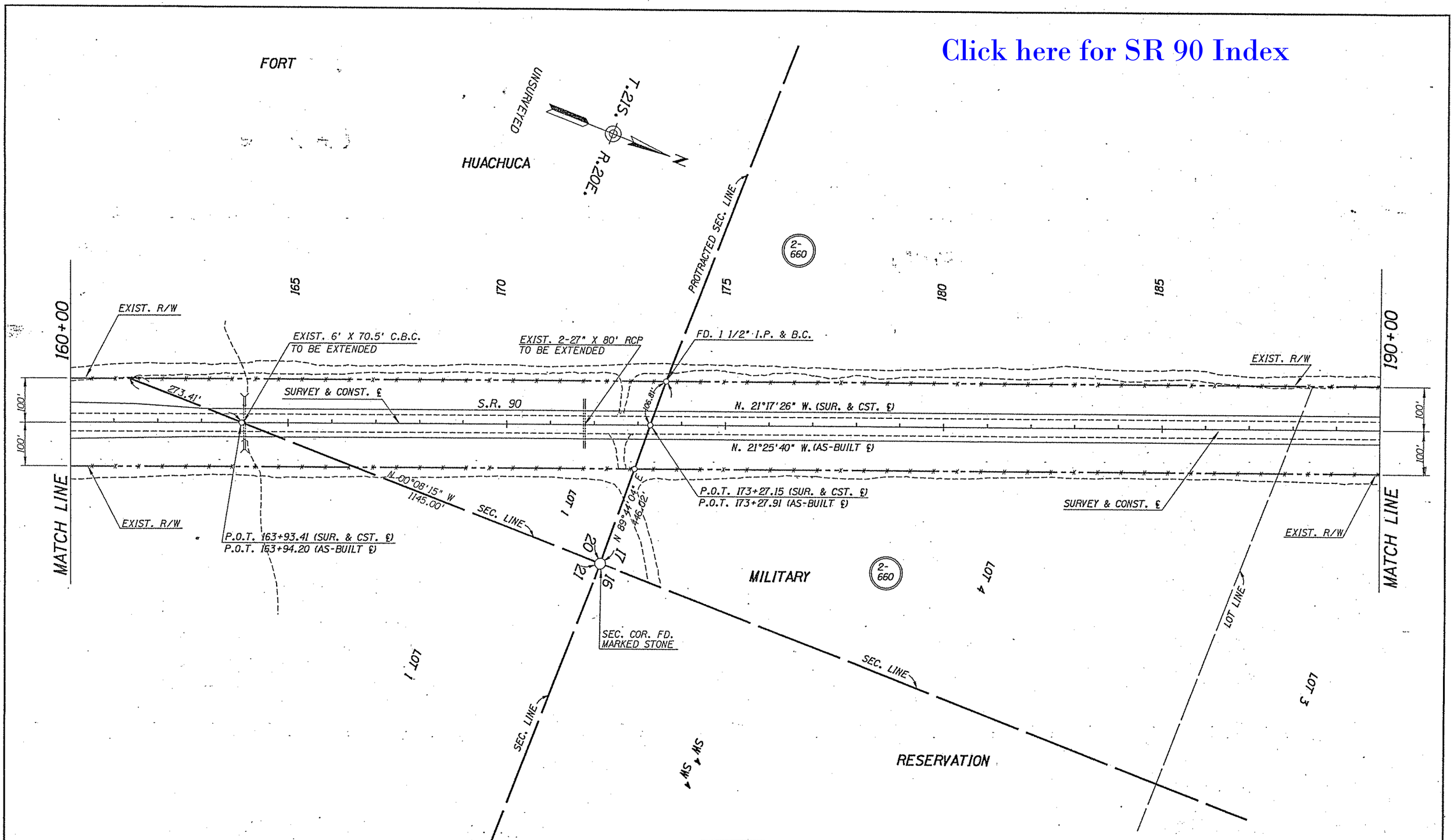

REVISIONS			
C.O. NO.	DATE	BY	DESCRIPTION

DRAWING NO.	D-2-T-466
HARD COPY	
COUNTY	COCHISE
DRAWN	G.R.J.
CHECKED	N. GILES
SCALE	1"=100'
ROUTE	S.R. 90
LOCATION	HUACHUCA CITY - SOUTH

ARIZONA DEPARTMENT OF TRANSPORTATION
HIGHWAYS DIVISION
RIGHT OF WAY PLANS SERVICES

HIGHWAY: NOGALES - LOWELL

PROJECT NO. F-013-1

SHEET 7 OF 15

ZF1(45.5)CHUCA.DGN
10-DEC-1998 21:21

VIEW NAME:

TRACS NO. 90 CH 313 H 2744 01R

OF

Click here for SR 90 Index

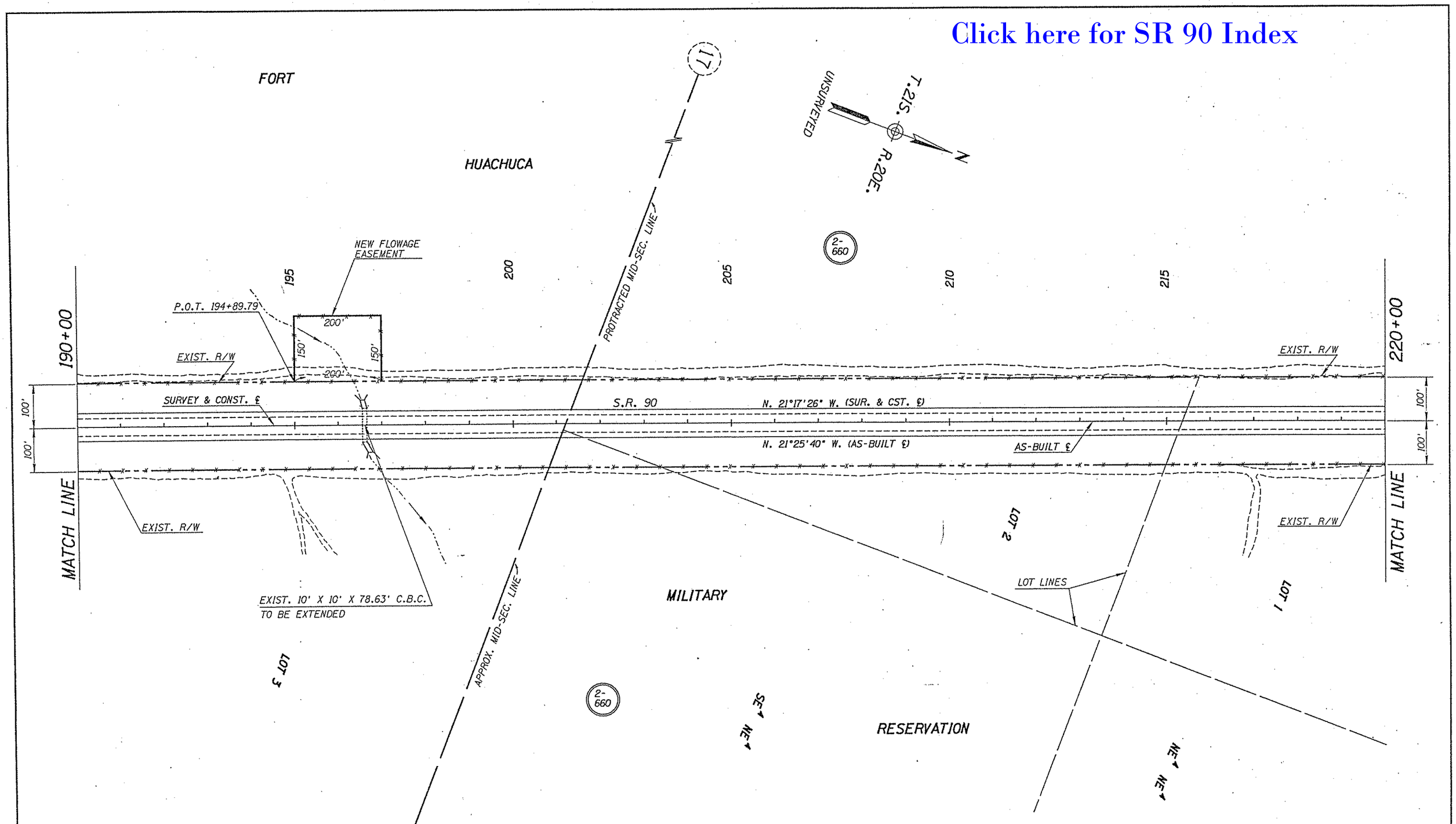

REVISIONS			
C.O. NO.	DATE	BY	DESCRIPTION

DRAWING NO.	D-2-T-466
HARD COPY	
COUNTY	COCHISE
DRAWN	G.R.J.
CHECKED	N. GILES
SCALE	1"=100'
ROUTE	S.R. 90
LOCATION	HUACHUCA CITY - SOUTH

ARIZONA DEPARTMENT OF TRANSPORTATION
HIGHWAYS DIVISION
RIGHT OF WAY PLANS SERVICES

HIGHWAY: NOGALES - LOWELL

PROJECT NO. F-013-1

SHEET 8 OF 15

TRACS NO. 90 CH 313 H 2744 01R

___ OF ___

ZF1(45.5)CHUCA.DGN
10-DEC-1998 21:24
VIEW NAME:

Click here for SR 90 Index

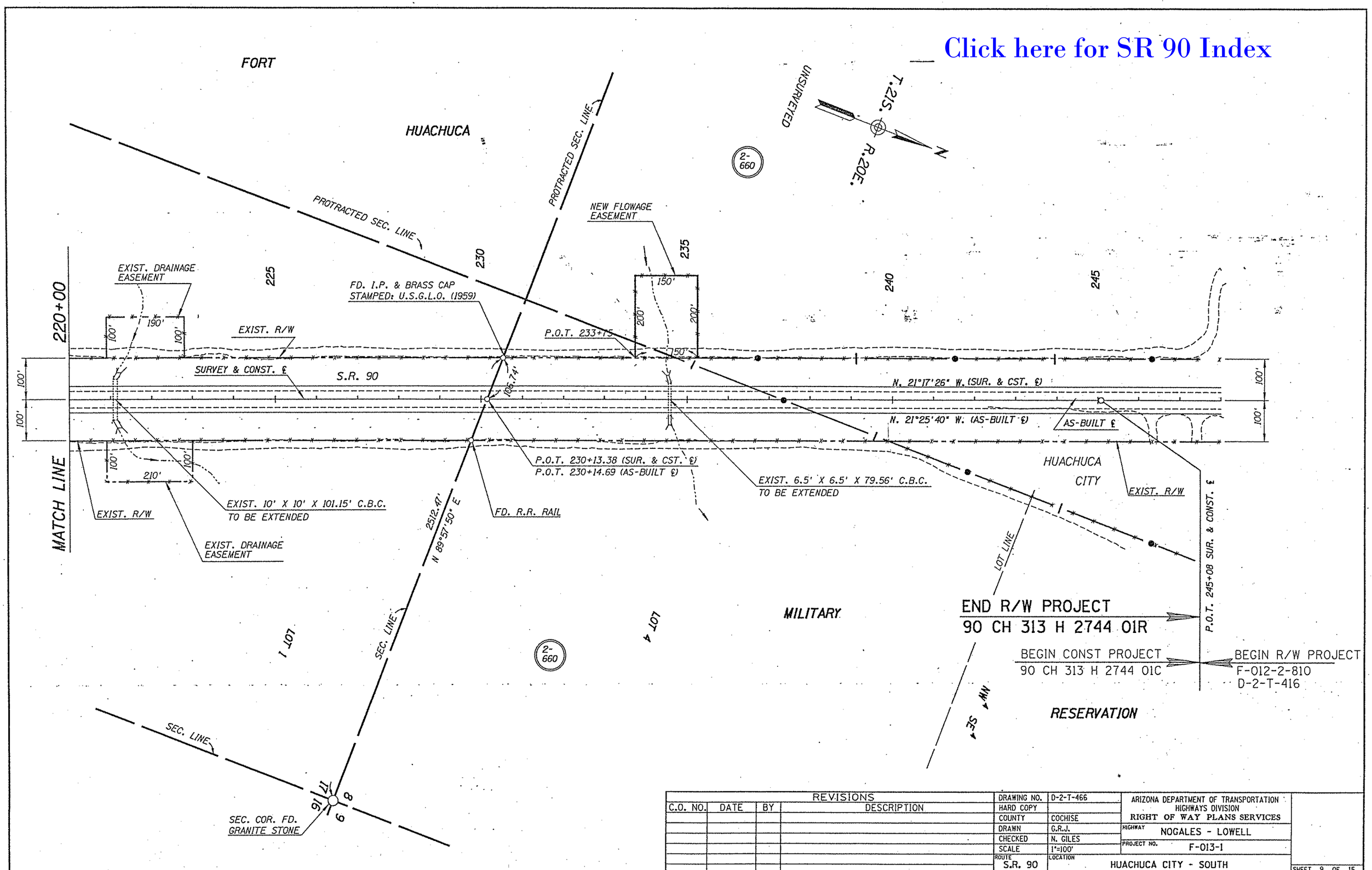

REVISIONS			
C.O. NO.	DATE	BY	DESCRIPTION

DRAWING NO.	D-2-T-466
HARD COPY	
COUNTY	COCHISE
DRAWN	G.R.J.
CHECKED	N. GILES
SCALE	1"=100'
ROUTE S.R. 90	LOCATION HUACHUCA CITY - SOUTH

ARIZONA DEPARTMENT OF TRANSPORTATION
HIGHWAYS DIVISION
RIGHT OF WAY PLANS SERVICES

HIGHWAY: NOGALES - LOWELL

PROJECT NO. F-013-1

SHEET 9 OF 15

TRACS NO. 90 CH 31 H 2744 01R

___ OF ___

2F1:E45.5\CHUCA.DGN
18-DEC-1998 21:26
VIEW NAME: