Click here for SR 90 Index

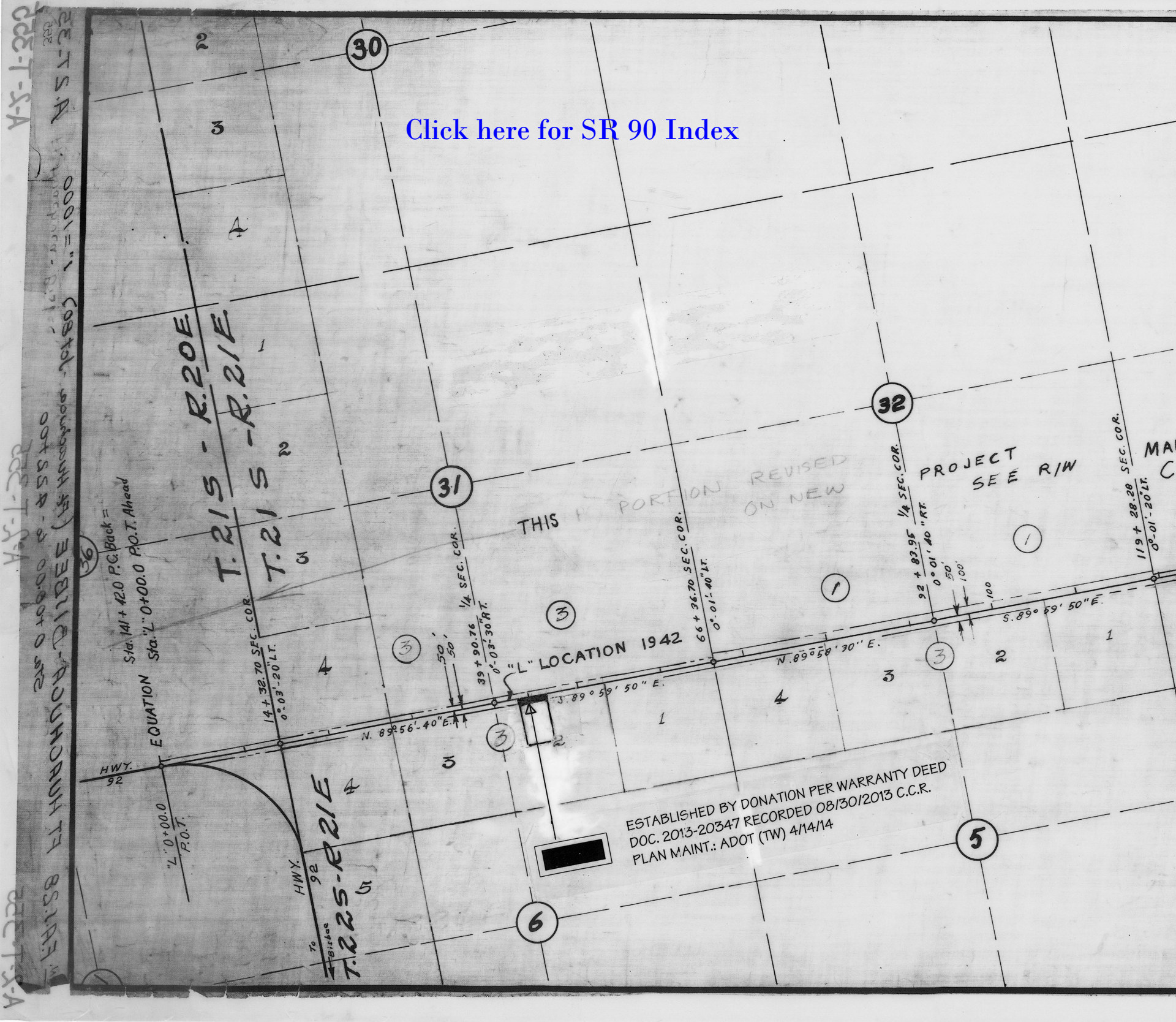
F.A.I. 28 FT HUACHUCA-BISBEE (Ft Huachuca Jct-Bisbee) 1"=1000'
Sta 0+00.00 to 422+00
A-2-T-332
T.21S - R.20E
T.21S - R.21E
T.22S - R.21E
30
31
32
36
6
5
HWY. 92
EQUATION Sta. 141+42.0 P.C. Back = Sta. "L" 0+00.0 P.O.T. Ahead
"L" 0+00.0 P.O.T.
14+32.70 SEC. COR. 0°-03'-20" LT.
39+90.76 1/4 SEC. COR. 0°-03'-30" RT.
66+36.70 SEC. COR. 0°-01'-40" LT.
92+83.95 1/4 SEC. COR. 0°-01'-20" RT.
119+28.20 SEC. COR. 0°-01'-20" LT.
"L" LOCATION 1942
N. 89°56'-40" E.
S. 89°59'50" E.
N. 89°58'30" E.
S. 89°59'50" E.
50' 50'
50' 100' 100
THIS PORTION REVISED ON NEW PROJECT SEE R/W
MA C
To Bisbee

[redacted]

ESTABLISHED BY DONATION PER WARRANTY DEED
DOC. 2013-20347 RECORDED 08/30/2013 C.C.R.
PLAN MAINT.: ADOT (TW) 4/14/14

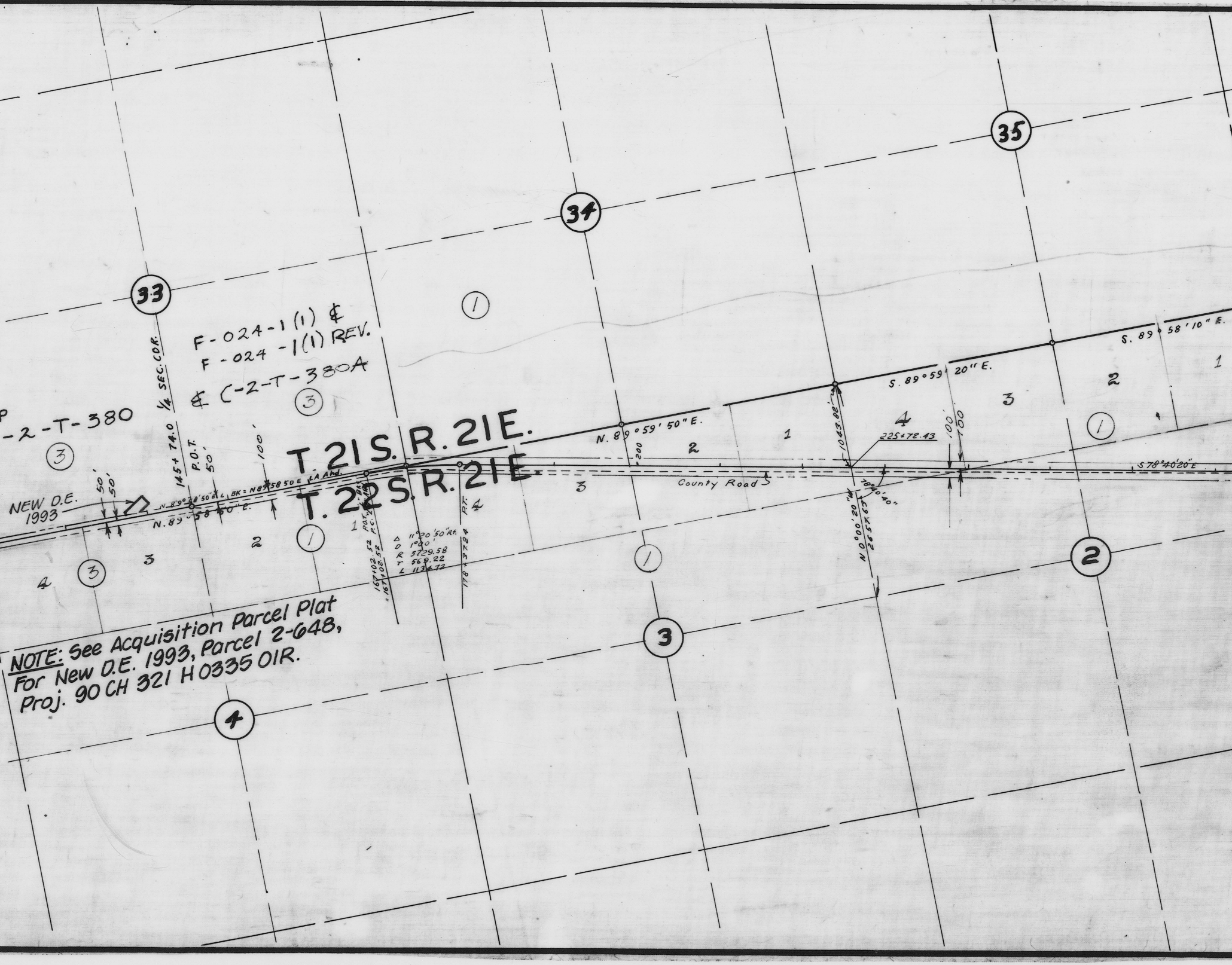
33
34
35
2
3
4
F-024-1(1) ℄
F-024-1(1) REV.
℄ C-2-T-380A
-2-T-380
1/4 SEC. COR.
145+74.0
P.O.T.
50'
100'
50'
50'
NEW D.E.
1993
N.89°58'50"E. L BK = N89°58 50 E LA Ahd.
N.89°58'50"E.
T. 21 S. R. 21 E.
T. 22 S. R. 21 E.
P.O.T. "BK"
P.C. 2"Ahd.
167+02.52
=167+02.52
Δ 11°20'50" Rt.
D 1°00'
R 5729.58
T 569.22
L 1134.72
P.T.
178+37.24
N.89°59'50"E.
200
County Road
1043.82'
225+72.43
N 0°00'20"W
2657.63
78°40'40"
S.89°59'20"E.
100'
100'
S.89°58'10"E.
S78°40'20"E
1
2
3
4
①
③

NOTE: See Acquisition Parcel Plat For New D.E. 1993, Parcel 2-648, Proj. 90 CH 321 H 0335 01R.

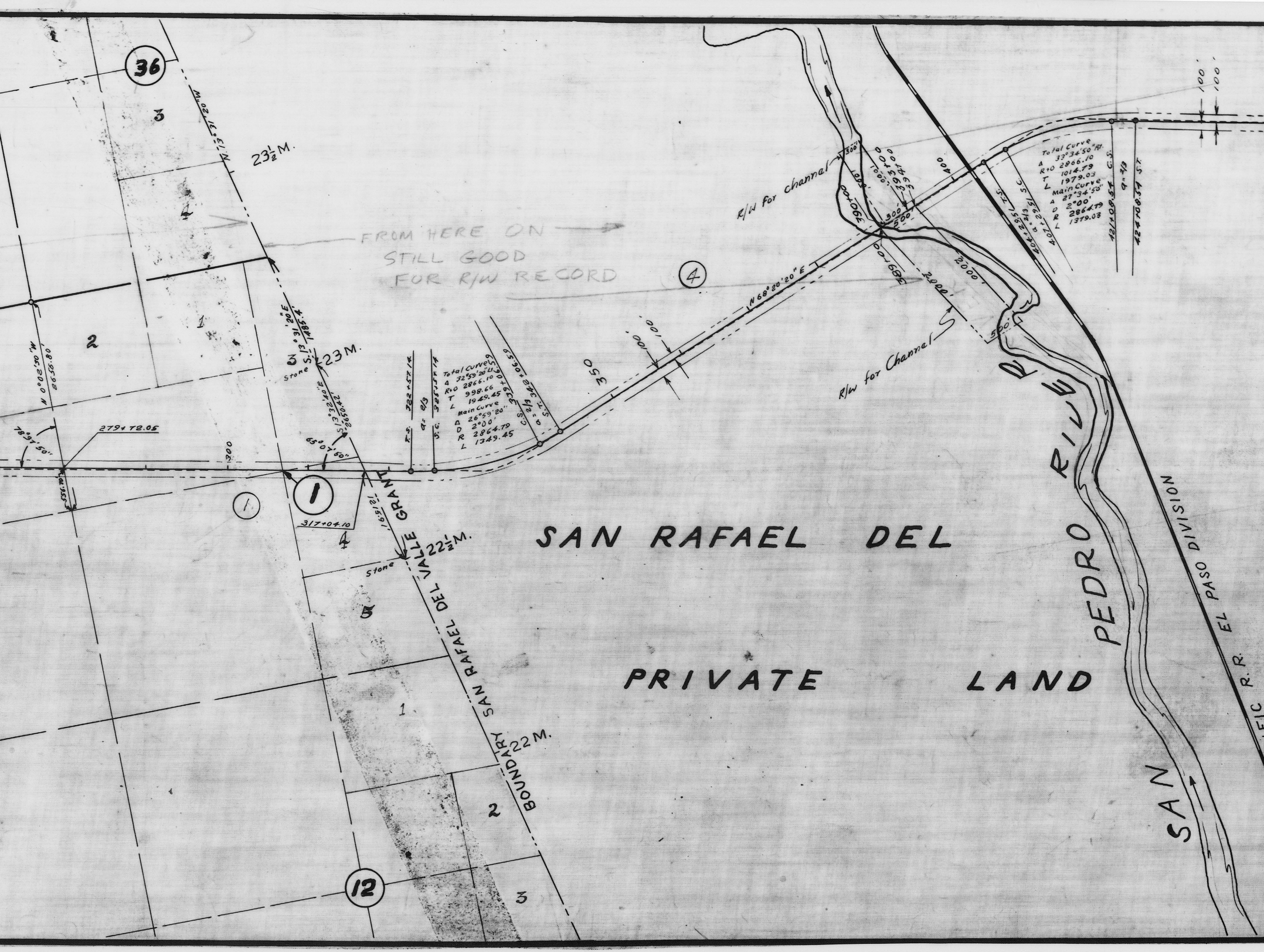

36
3
N. 13° 31' 20" W
23½ M.
4
FROM HERE ON
STILL GOOD
FOR R/W RECORD
④
2
1
N 0°02'30" W
2656.80'
3
Stone S.
S. 13° 31' 20" E
1485.4'
23 M.
S. 13° 32' 40" E
2650.42'
65° 07' 50"
78° 19' 50"
279+72.05
300
556.70'
⓵
①
317+04.10
4
1651.21'
GRANT
Stone
22½ M.
5
322+57.14
T.S.
a = 2/3
325+57.14
S.C.
Total Curve
Δ 32°59'20" Lt.
R+O 2866.10
T 998.66
L 1949.45
Main Curve
Δ 26°59'20"
D 2°00'
R 2864.79
L 1349.45
339+06.59
C.S.
a = 2/3
342+06.59
S.T.
350
100'
100'
N 68° 20' 20" E
R/W for Channel
300'
500'
1000'
390+00
393+00
394+00
300'
500'
400
389+00
2000'
2000'
500'
R/W for Channel
Total Curve
Δ 33°34'50" Rt.
R+O 2866.10
T 1014.79
L 1979.03
Main Curve
Δ 27°34'50"
D 2°00'
R 2864.79
L 1379.03
T.S.
404+29.51
a = 2/3
407+29.51
S.C.
421+08.54
C.S.
a = 2/3
424+08.54
S.T.
100'
100'
SAN RAFAEL DEL
PRIVATE LAND
BOUNDARY SAN RAFAEL DEL VALLE GRANT
22 M.
1
2
3
12
SAN PEDRO RIVER
EL PASO DIVISION
FIC R.R.

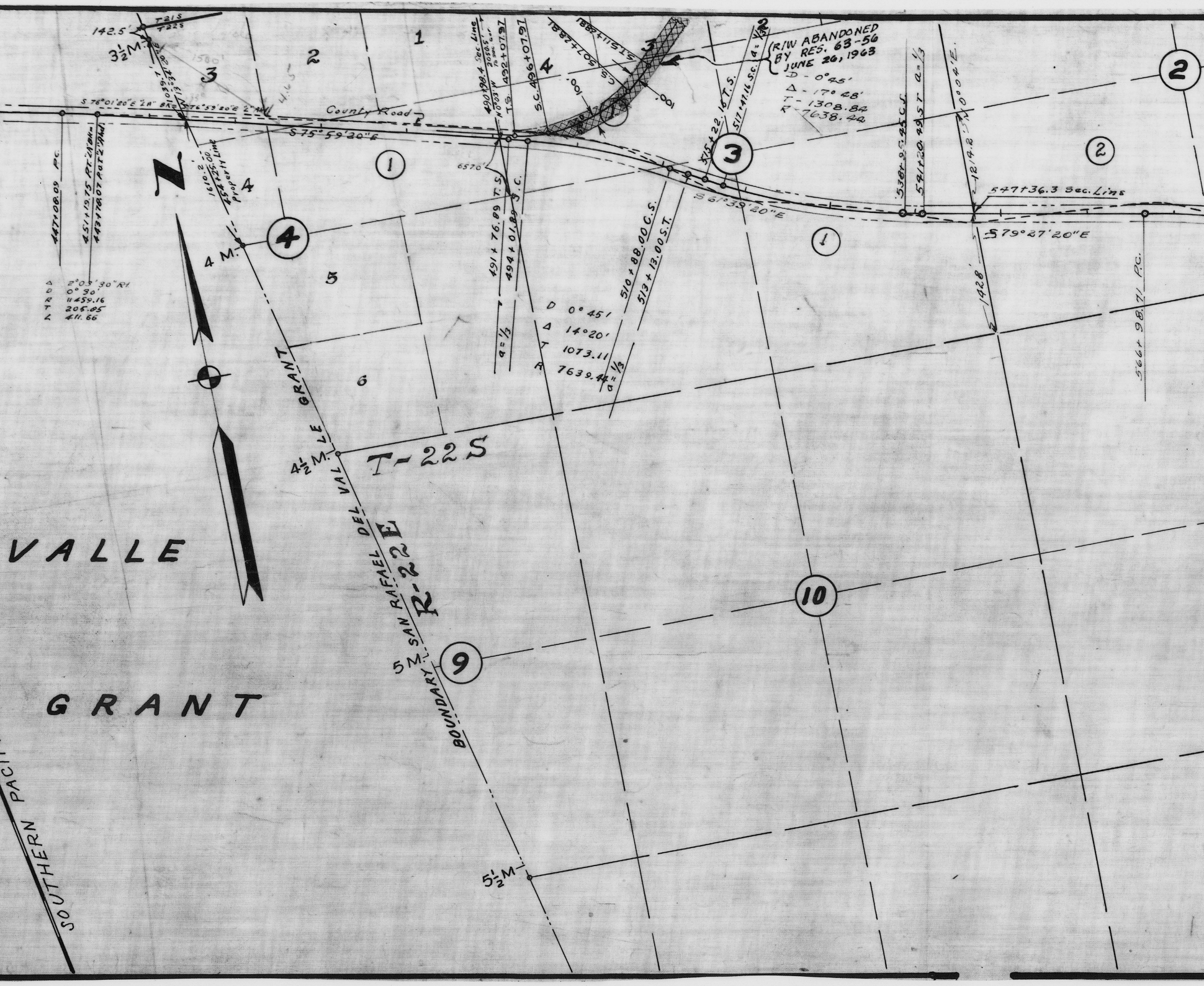
142.5'
T21S
T22S
3½M.
1039.7'
N13°34'20"E
1500'
4.65'
1
2
3
4
5
6
S 76°01'20"E "LA" BK= S 76°59'20"E "L" AH'd
County Road
S 75°59'20"E
447+08.09 P.C.
451+19.75 P.T. "LA" BK=
443+78.07 P.O.T. "L" AH'd
1610.2'
454+25.00
Property Line
N
4 M.
Δ 2°03'30" Rt
D 0°30'
R 11459.16
T 205.05
L 411.66
①
④
4½ M.
T-22S
R-22E
BOUNDARY SAN RAFAEL DEL VAL LE GRANT
VALLE
GRANT
5 M.
⑨
5½ M.
SOUTHERN PACI
490+98.4 Sec. Line
N0°03'W
2050.5' To Sec. Cor.
T.S. 492+07.97
S.C. 496+07.97
C.S. 507+28.81
S.T. 511+28.81
100'
100'
6570'
491+76.89 T.S.
494+01.89 S.C.
a=1/3
D 0°45'
Δ 14°20'
T 1073.11
R 7639.44
a=1/3
510+88.00 C.S.
513+13.00 S.T.
R/W ABANDONED BY RES. 63-56 JUNE 26, 1963
D - 0°45'
Δ - 17°48'
T - 1308.84
R - 7638.44
515+22.16 T.S.
517+47.16 S.C.
a=1/3
③
S 61°39'20"E
①
538+95.45 C.S.
541+20.49 S.T.
a=1/3
1219.2'
N0°04'E
547+36.3 Sec. Line
S 79°27'20"E
1428'
566+98.71 P.C.
②
②
⑩

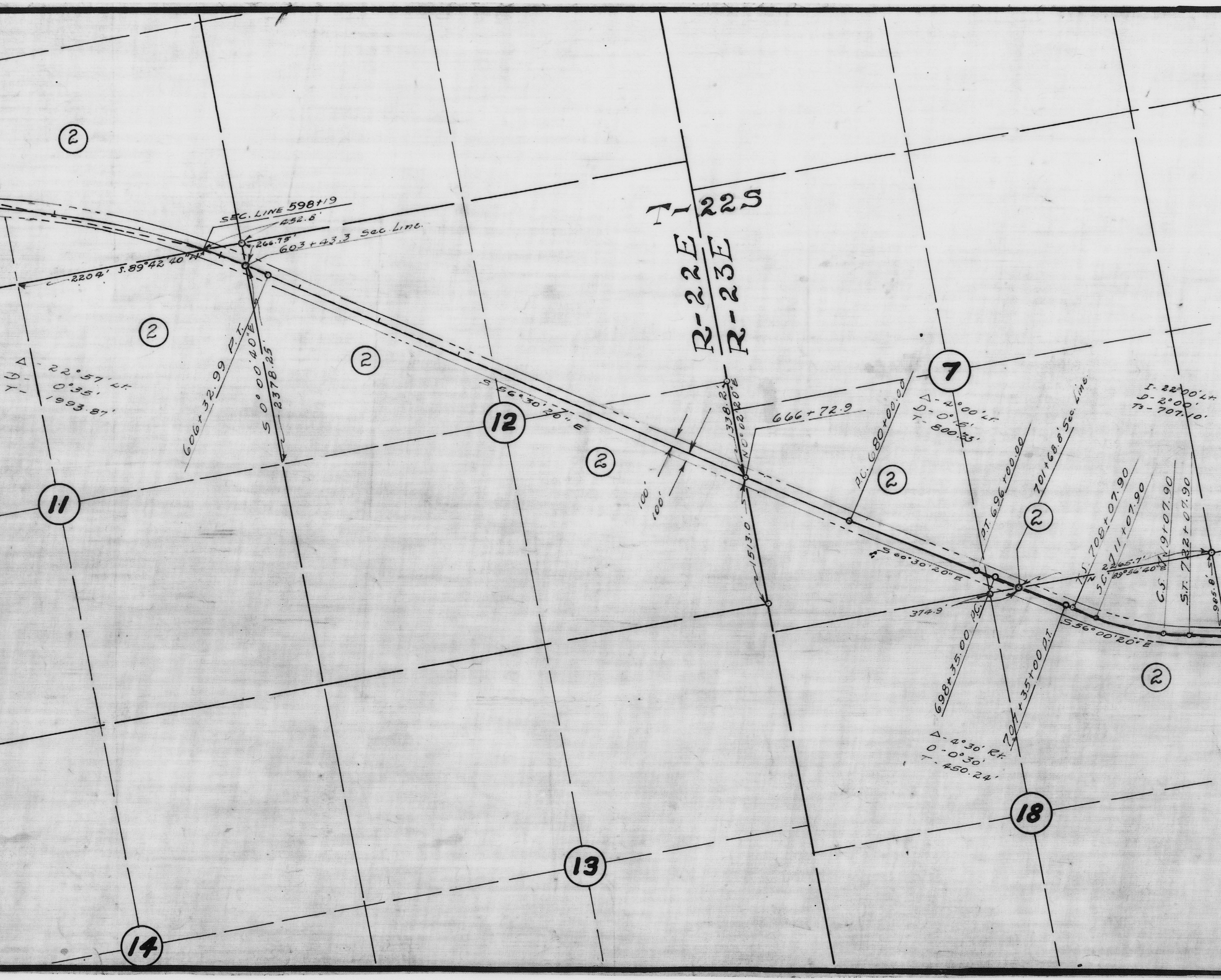
T-22S
R-22E
R-23E
SEC. LINE 598+19
452.8'
266.75'
603+43.3 Sec. Line
2204' S.89°42'40"W
606+32.99 P.T.
S 0°00'40"E
2378.25'
Δ-22°57' Lt.
D-0°35'
T-1993.87'
S 56°30'20" E
100'
100'
1338.2'
N 0°02'20"E
666+72.9
1513.0'
P.C. 680+00.00
Δ-4°00' Lt.
D-0°15'
T-800.33'
S 60°30'20"E
374.9'
P.T. 696+00.00
698+35.00 P.C.
701+68.8' Sec. Line
701+35+00 P.T.
Δ-4°30' Rt.
D-0°30'
T-450.24'
T.S. 708+07.90
S.C. 711+07.90
2265.7'
N 89°56'40"E
C.S. 719+07.90
S.T. 722+07.90
985.8'
S 56°00'20" E
I-22°00' Lt.
D-2°00'
Ts-707.10'
2
2
2
2
2
2
2
2
11
12
13
14
7
18

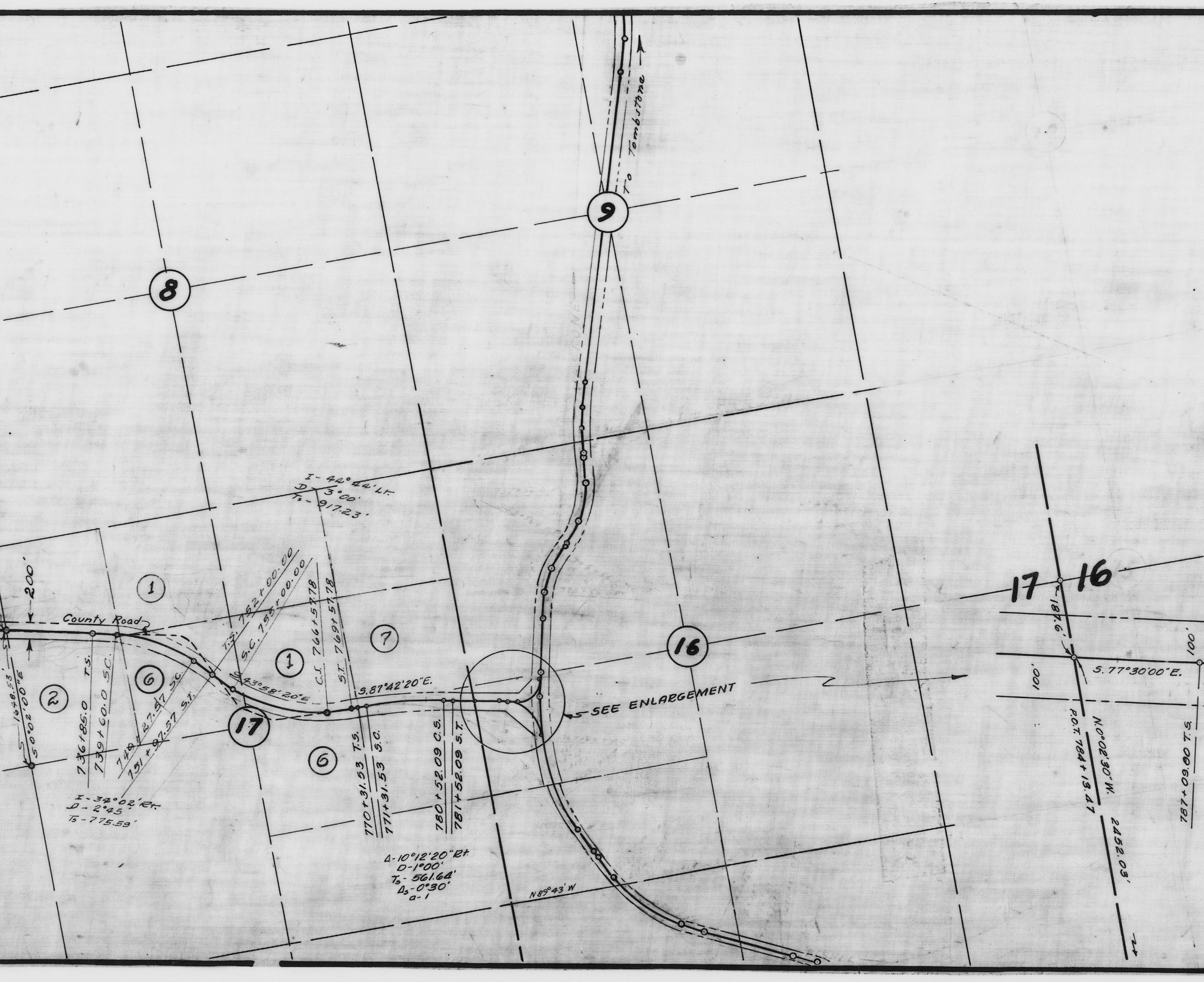

To Tombstone
8
9
16
17
17 16
I-44°44' Lt.
D-3°00'
Ts-917.23'
200'
County Road
1
1
2
6
6
7
1648.53'
S 0°02'00"E
736+85.0 T.S.
739+60.0 S.C.
749+27.57 S.C.
751+97.57 S.T.
T.S. 752+00.00
S.C. 755+00.00
C.S. 766+57.78
S.T. 769+57.78
S 43°58'20"E
S.87°42'20"E.
I-34°02' Rt.
D-2°45'
Ts-775.59'
770+31.53 T.S.
771+31.53 S.C.
780+52.09 C.S.
781+52.09 S.T.
Δ-10°12'20" Rt.
D-1°00'
Ts-561.64'
Δs-0°30'
a-1
SEE ENLARGEMENT
N89°43'W
187.6'
100'
100'
S.77°30'00"E.
P.O.T. 784+13.47
N.0°02'30"W.
2452.03'
787+09.00 T.S.

ITEM	OWNER	ACQUIRED	DESCRIPTION
①	U.S. Land	Serial No. 02327	Sec. 17: NE¼ NW¼, SE¼ NE¼. T22S-R23E. Sec. 3: SE¼, NE¼ SW¼, S½ NW¼. T22S-R22E Sec. 4: Lots 2 3 & 4, S½ NE¼. " "
②	STATE LAND	R/W # 551 7-12-45	Sec. 32: S½ .... T21S. R 21E Sec. 34: SW¼.................... " " Sec. 4: NE¼ .... T22S-R 21E Sec. 2: .... T 22S-R22E Sec. 11: NE¼ .... " " Sec. 12: .... " " Sec 7: SW¼, SW¼ SE¼ ..... T 22S-R 23E Sec. 18: NE¼ .... " " Sec. 17: W½ NW¼
		R/W # 1270 10-18-54	Sec. 1: Lots 3-4, NE¼ SW¼, S½ NW¼ T22S-R21E Sec. 2: Lots 3-4, S½ N½....... " " Sec. 3: Lots 1-2-3 & 4........ " "
③	Board of Supervisors Cochise Co.	Acquired from - Erwin & Lillian Skeels Fry.	Sec. 31: Lot 4, SE¼ SW¼, S½ SE¼ --------------- T 21S - R21E Sec. 5: Lot 3 & 4. .... T 22S - R21E
		I.J. Boyett	Sec. 33: S½ S½ T 21S-R21E
		Kitty Hayes.	Sec. 6: Lots 3 & 4. T22S-R21E
		John Hayes Jr.	Sec. 6: Lots 1 & 2. " "
		F. W. Abbott	Sec. 5: Lots 1 & 2. " " Sec. 4: Lots 3 & 4 " "
④	Boquillas Company		San Rafael del Valle Private Land Grant.
⑤	Southern Pacific Co.	Agreement 8-11-55	Located within San Rafael del Valle Land Grant.
⑥	Frank O. Crane	Easement 11-7-51	Sec. 17: SE¼ NW¼, N½ SE¼ T22S-R23E
⑦	Caroline Crane	Easement 11-7-51	Sec. 17: SE¼ NE¼ " "

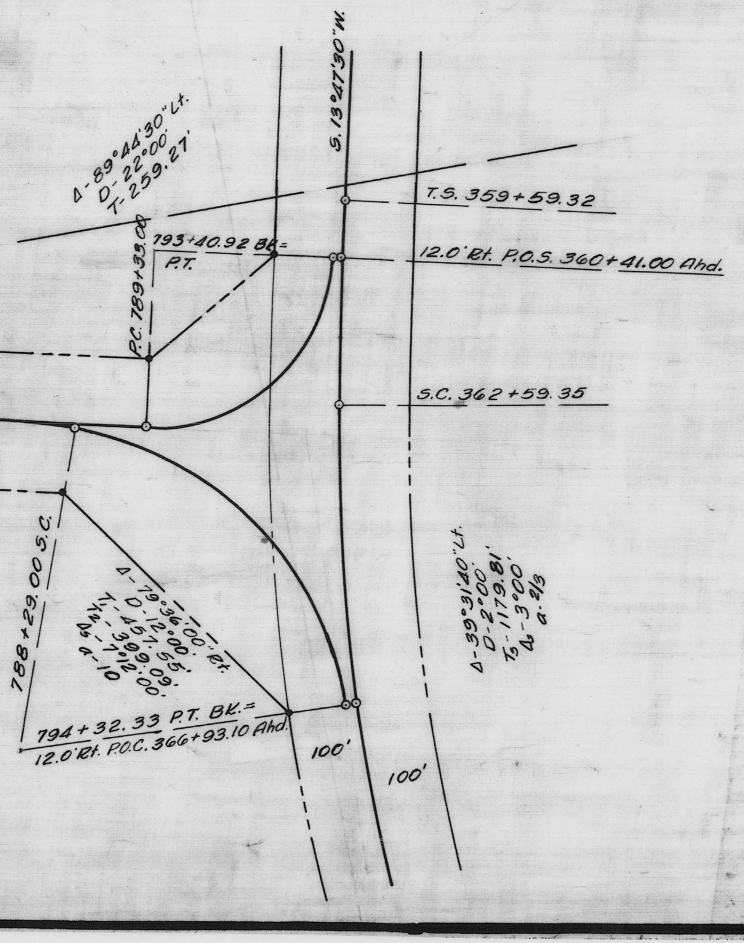
Δ-89°44'30" Lt.
D-22°00'
T-259.27'
S. 13°47'30" W.
T.S. 359+59.32
793+40.92 Bk.=
P.T.
12.0' Rt. P.O.S. 360+41.00 Ahd.
P.C. 789+33.00
S.C. 362+59.35
788+29.00 S.C.
Δ-79°36'00" Rt.
D-12°00'
457.55'
399.09'
12.00'
Δ-39°31'40" Lt.
D-2°00'
Ts-1179.81'
Δs-3°00'
a-2/3
794+32.33 P.T. Bk.=
12.0' Rt. P.O.C. 366+93.10 Ahd.
100'
100'

Click here for SR 90 Index

ARIZONA HIGHWAY DEPARTMENT

RIGHT OF WAY DIVISION

RIGHT OF WAY MAP
FT. HUACHUCA-BISBEE HWY.
STATE ROUTE 90
F.A.S. 28 & S276

STA. 0+0.00 TO STA. 422+00

COCHISE CO.

Alignment and Right of Way approved
in accordance with resolutions
Dated: October 11, 1954; Minutes of
ARIZONA HIGHWAY COMMISSION

DRAWN BY	DATE:	SCALE:	FILE NO.
F. STANHAGEN	8-13-54	1" = 1000'	A2T-355

S8 Ft Huachuca - Bisbee - Ft Huachuca - Junction 80 Scale 1" = 1000'

B-3-1-322
B-3-1-322
B-3-1-322