PRESCOTT – FLAGSTAFF HWY.
JEROME STREETS
YAVAPAI COUNTY

Click here for SR 89A Index

REVISIONS			DESCRIPTION
6037	7-13-82	M.R.	Revised New R/W to 13' Added T.C.E. Revised Areas & Retaining Wall & Proj. Limits.
6074	9-22-82	R.L.R.	Called out New Sidewalk on L.t. etc. Bid.
6174	6-10-83	L.B.	Added Par. 13 398, Rev. sheet No.s

PROJECT NO.	S-366-932
DRAWING NO.	D-13-T-408
SHEET NO.	1 OF 3
DRAWN BY	LMP.
DATE COMP.	6-17-82
SCALE	1" = 20'

OWNERSHIP RECORD										ACQUISITION RECORD				
PARCEL NUMBER	OWNER	DESCRIPTION	TOTAL AREA	AREA REQUIRED: GROSS INCLUDING EXISTING R/W	AREA REQUIRED: NET EXCLUDING EXISTING R/W	EASEMENT AREA	REMAINDER: LEFT	REMAINDER: RIGHT	SHEET NUMBER	BOARD APPROVAL	TYPE & DATE OF INSTRUMENT	RECORDED: DATE	RECORDED: BOOK	RECORDED: PAGE
13-390	Fred Hayman, et ux	PT. LOT 32, BLK. 4, JEROME	3973 ±		~~190 ±~~ 130 ±	60 ± T.C.E.	~~3783 ±~~ 3843 ±		1	11/17/82	WD 10/12/82	11/22/83	1499	616
13-391	Jerome Historical Society	PT. LOT 31 & W½ LOT 30, BLK. 4, JEROME	16,563 ±		~~113 ±~~ 488 ±	225 ± T.C.E.	~~15,850 ±~~ 16,075 ±		1	11/4/82	WD 10/7/82	11/16/82	1498	177
13-392	John Donald Walsh	PT. LOTS 28, 29 & E½ LOT 30, BLK. 4, JEROME	12,188 ±		~~188 ±~~ 488 ±	700 ± T.C.E.	~~11,000 ±~~ 11,700 ±		1	10/8/82	WD 9/14/82	10/15/82	1491	900-901
13-398	Phelps Dodge Corporation	Pt. Hermit Claim, E½ E½ Sec. 22, T.16N. R2E			8834 ±				2					

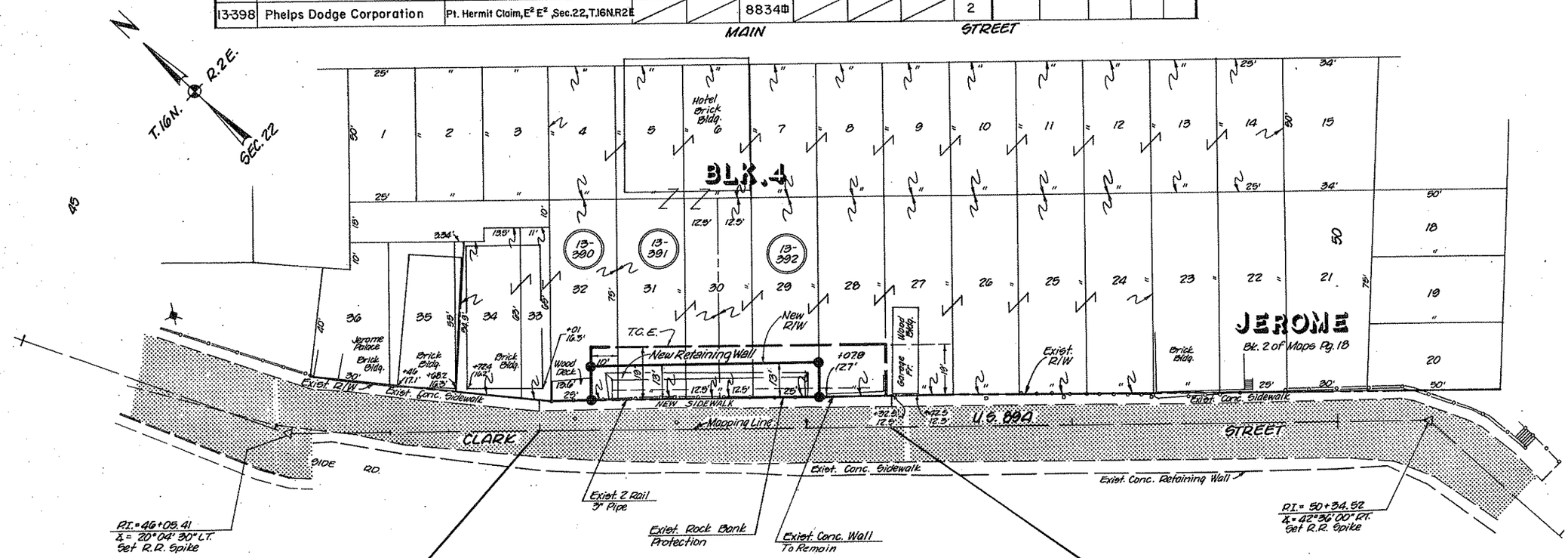

BEGIN CONSTR. PROJ. &
BEGIN R/W PROJ.
S-366-932
PHASE I
R.O.T. 47+04.00

END CONSTR. PROJ. &
END R/W PROJ.
S-366-932
PHASE I
R.O.T. 48+32.00

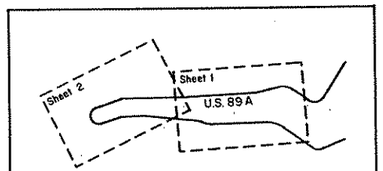

PROJECT VICINITY MAP

Public Hearing Requirements satisfied NOT REQ'D.
Environmental Impact Statement Requirements satisfied NOT REQ'D.

Approved in accordance with Roadway Plans
DEPUTY STATE ENGINEER — DATE 6/28/82

ARIZONA DEPARTMENT OF TRANSPORTATION BOARD
Approved for Right of Way Acquisition in Accordance with Resolution Number 82-06-A-38 Dated 6-11-82, 83-08-A-31 5-20-83
Thomas R. Lammers State Engineer

CHIEF DEPUTY STATE ENGINEER — DATE 6-29-82

HARD COPY 8210.M1 CHECKED BY

PRESCOTT – FLAGSTAFF HWY
JEROME STREETS
YAVAPAI COUNTY

Click here for SR 89A Index

REVISIONS			
C.O. No.	DATE	BY	DESCRIPTION
6174	6-10-83	L. B	Added this sheet

PROJECT NO.	S-366-932
DRAWING NO.	D-13-T-409
SHEET NO.	2 OF 3
DRAWN BY	L. BURFIELD
DATE COMP.	6-10-83
SCALE	1"= 20'

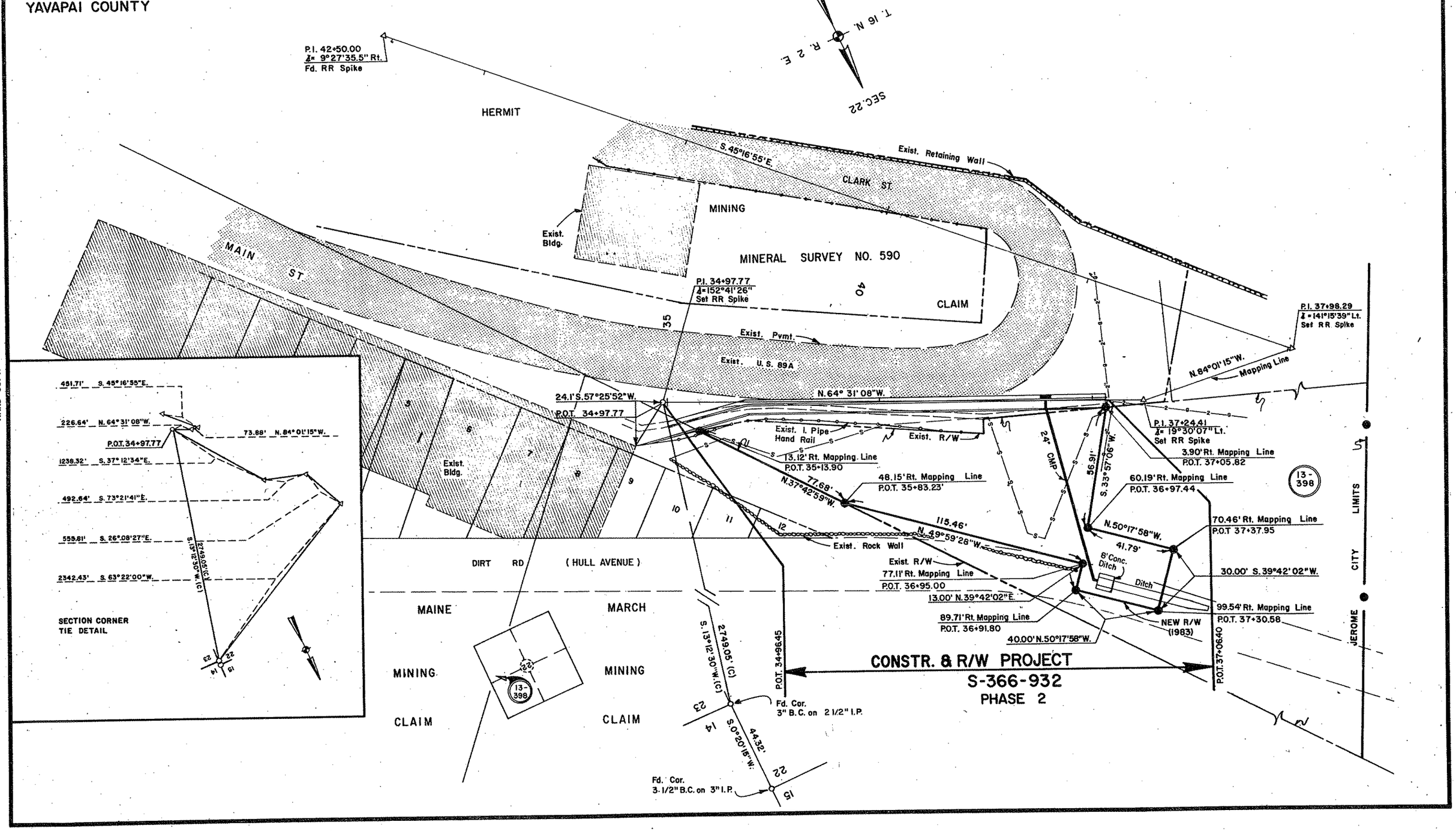

HARD COPY. Sur. Job 4023, Dated May 1983

CHECKED BY.