OWNERSHIP RECORD									ACQUISITION RECORD				
PARCEL NUMBER	OWNER	DESCRIPTION	TOTAL AREA	AREA REQUIRED: GROSS INCLUDING EXISTING R/W	AREA REQUIRED: NET EXCLUDING EXISTING R/W	EASEMENT AREA	REMAINDER: LEFT	REMAINDER: RIGHT	SHEET NO.	CHIEF R/W AGENT APPROVAL	INSTRUMENT: TYPE	INSTRUMENT: DATE	RECORDED: DATE	RECORDED: DOCUMENT
3-484	V.V.C. INC.	PT SW4 NW4 SEC 28 T21N R7E	0.69 AC.		1350 ϕ (1)			0.66 AC.	1					
3-485	K. DELYN YEATES ET. UX.	PT SW4 NW4 SEC 28 T21N R7E	9.58 AC.		1260 ϕ (2)			9.55 AC.	1					

WOODLANDS VILLAGE UNIT THREE

CASE 4, MAP 131

(1) NET AREA INCLUDES 810 ϕ OF EXISTING DRAINAGE EASEMENT.

(2) NET AREA INCLUDES 756 ϕ OF EXISTING DRAINAGE EASEMENT.

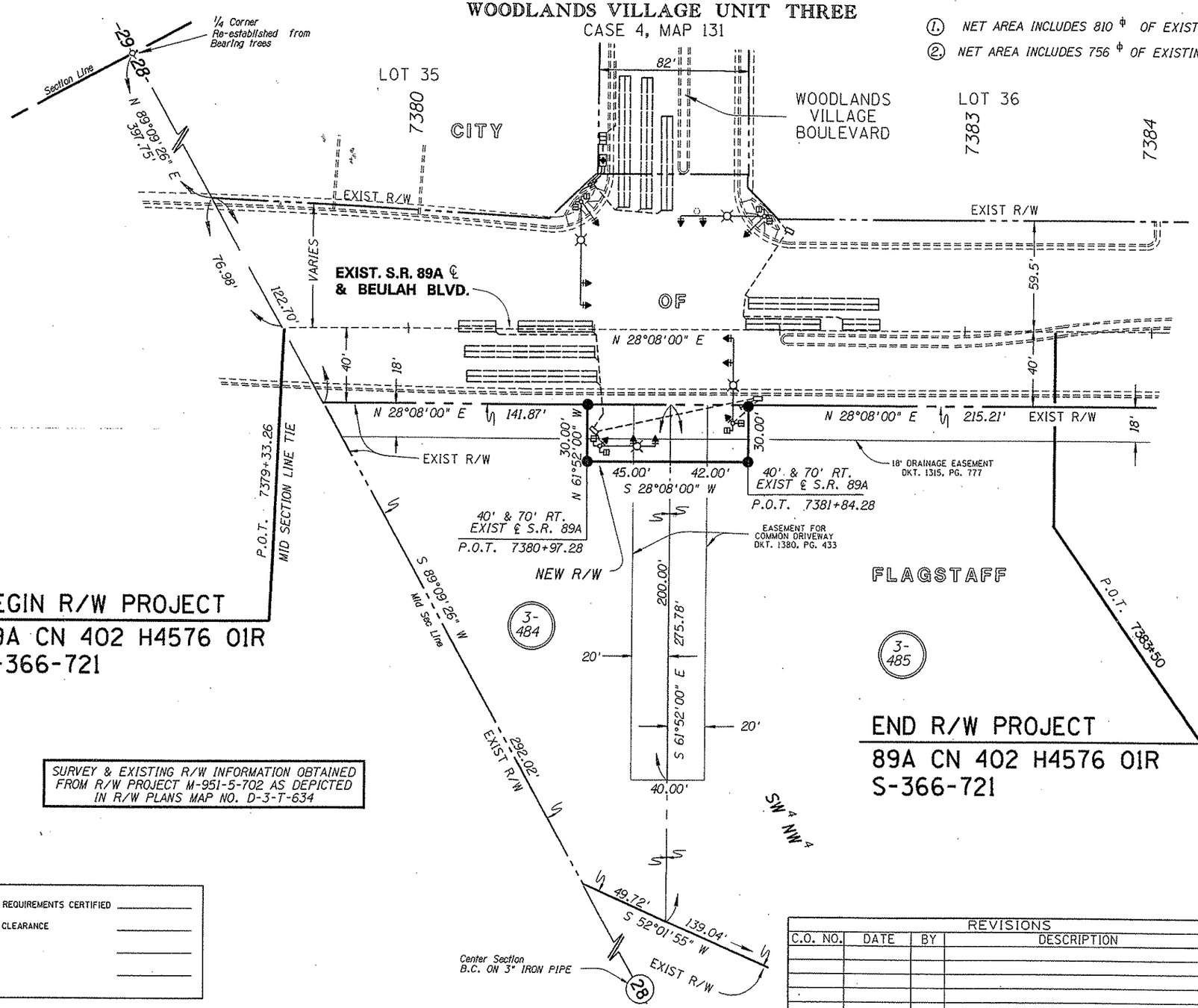

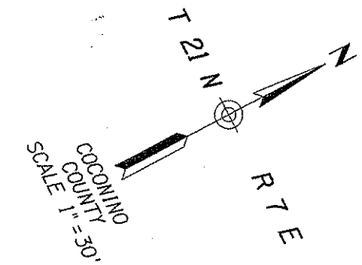

Click here for SR 89A Index

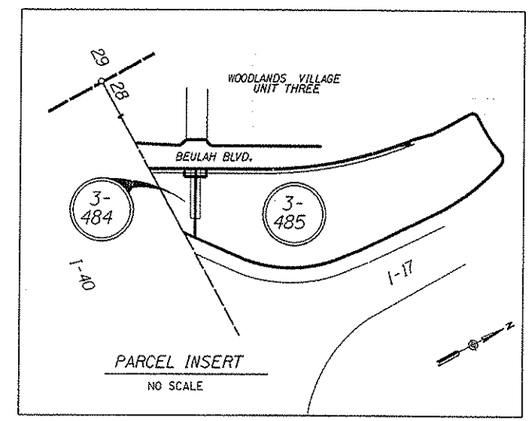

BEGIN R/W PROJECT
89A CN 402 H4576 01R
S-366-721

END R/W PROJECT
89A CN 402 H4576 01R
S-366-721

SURVEY & EXISTING R/W INFORMATION OBTAINED FROM R/W PROJECT M-951-5-702 AS DEPICTED IN R/W PLANS MAP NO. D-3-T-634

ARIZONA DEPARTMENT OF TRANSPORTATION BOARD APPROVED FOR RIGHT OF WAY ACQUISITION IN ACCORDANCE WITH RESOLUTION 97-05-A-23 DATED 5/16/97
THOMAS G. SCHMITT STATE ENGINEER

R. Hanson 6-2-97
CHIEF R/W AGENT DATE

DETAIL SHEET

PUBLIC HEARING REQUIREMENTS CERTIFIED _____
ENVIRONMENTAL CLEARANCE _____
C & S REVIEW _____
BID SET REVIEW _____

REVISIONS			
C.O. NO.	DATE	BY	DESCRIPTION

DRAWING NO.	D-3-T-672
HARD COPY	SEE NOTE
COUNTY	COCONINO
DRAWN	C.J.K.
CHECKED	R.C.U.
SCALE	1"=30'
ROUTE	SR 89A
SECTION	WOODLANDS VILLAGE BOULEVARD

ARIZONA DEPARTMENT OF TRANSPORTATION
INTERMODAL TRANSPORTATION DIVISION
RIGHT OF WAY PLANS SECTION

HIGHWAY: PRESCOTT - FLAGSTAFF HWY.
PROJECT NO.: S-366-721
TRACS NO.: 089A CN 402 H4576 01R

SHEET 1 OF 1

/usr4/rw28/89arw402/89arw402.a01 VIEW NAME:
28-MAY-1997 10:44